




COMPREHENSIVE
MULTIMODAL
CORRIDOR PLAN

San Vicente CMCP Project Update

Public Meeting # 1 | June 1, 2021



Welcome!

- **If you have connection/audio issues, join by phone:**
 - Call (669) 900-9128
 - When prompted, enter ID # “823-2166-7157”
- **For Spanish Interpretation:**
 - Click “Interpretation” at bottom of screen
 - Then, click on “Spanish”
 - To hear only Spanish, click "mute original audio“
 - If on a mobile app (cell phone, tablet, etc.), press the ellipsis (...), then Interpretation, and then choose your language
- **Spanish-Translated Presentation in the Chat**
- **Si tiene problemas de conexión/o de audición, únase por teléfono:**
 - Llame al (669) 900-9128
 - Cuando se le pida, ingrese la identificación # “823-2166-7157”
- **Para Interpretación en Español:**
 - Haga clic en “Interpretación” en la parte inferior de la pantalla
 - Después haga clic en “Español”
 - Para escuchar solamente español, haga clic en “callar audio original“
 - Si utiliza un app móvil (tel celular, tableta, etc,), oprima el elipse (...), después interpretación, y después elija su language.
- **Presentación traducida al español en el Chat**

Opening Remarks

- *Coleen Clementson, Director of Regional Planning, SANDAG*
- *Gustavo Dallarda, Director, Caltrans District 11*



San
Vicente

Meeting Overview

- Regional Plan Overview
- CMCP Overview and Related Efforts
- Virtual Engagement Hub
- CMCP Process
- Corridor Overview
- Needs Assessment
- Q & A Discussion
- Next Steps



SANDAG 2021 Regional Plan

- *Coleen Clementson, Director of Regional Planning, SANDAG*



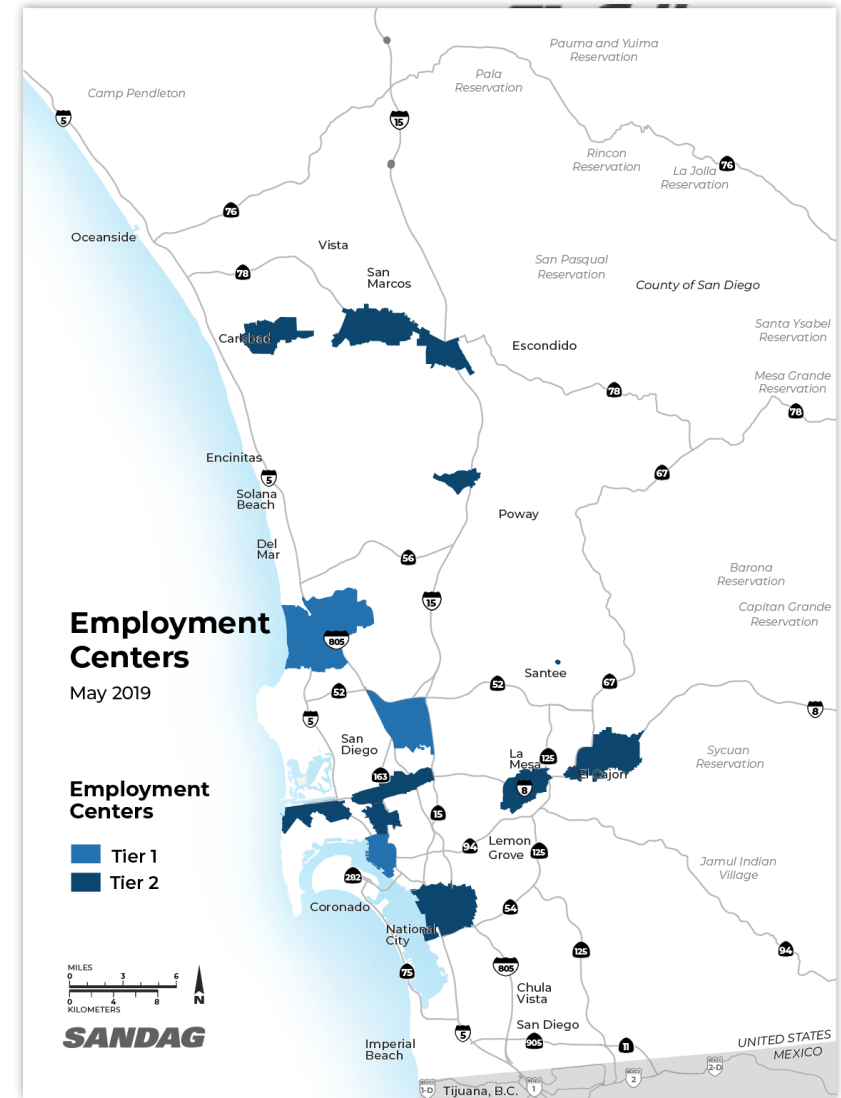
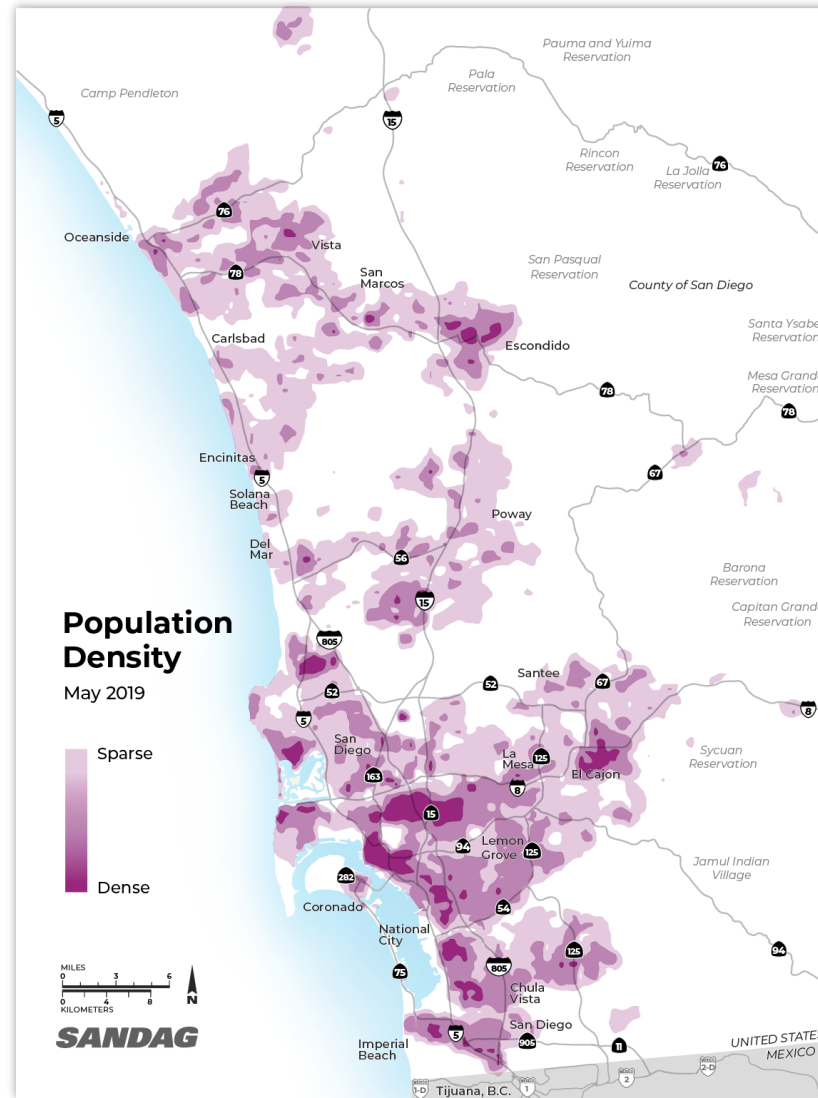
San
Vicente



A Vision for the 2021 Regional Plan

Data-Driven Planning

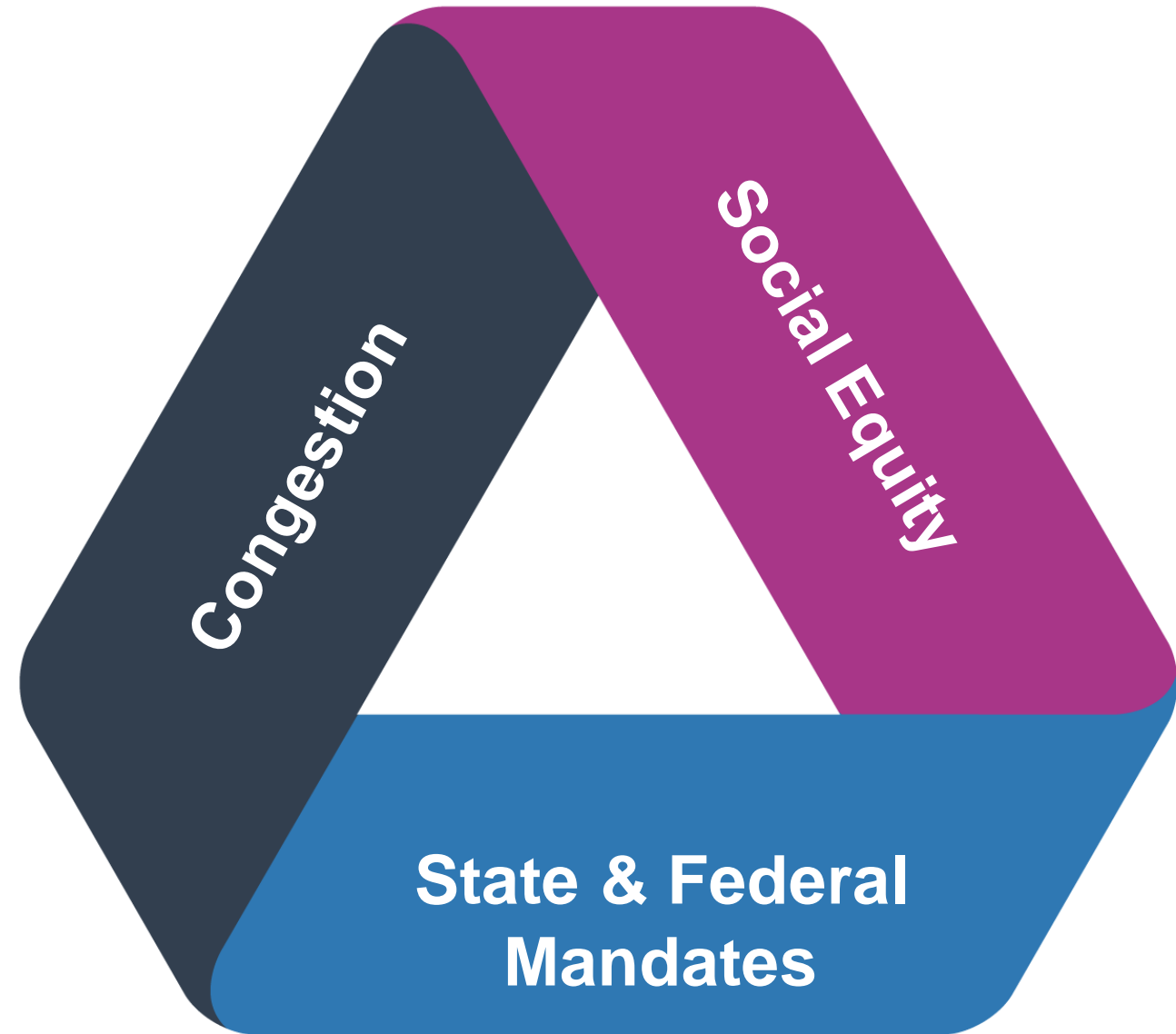
Where people live and work



San
Vicente

Three Challenges

- Reduce **congestion**
- Improve **social equity**
- Meet **state and federal mandates** – to be *faster, fairer, and cleaner*



5 Big Moves

Next OS

Enabling technology

Complete Corridors

Backbone of a multimodal system

Flexible Fleets


First and Last mile options

Transit Leap

Quality transit alternatives to automobiles

Mobility Hubs


Connection and transfer points





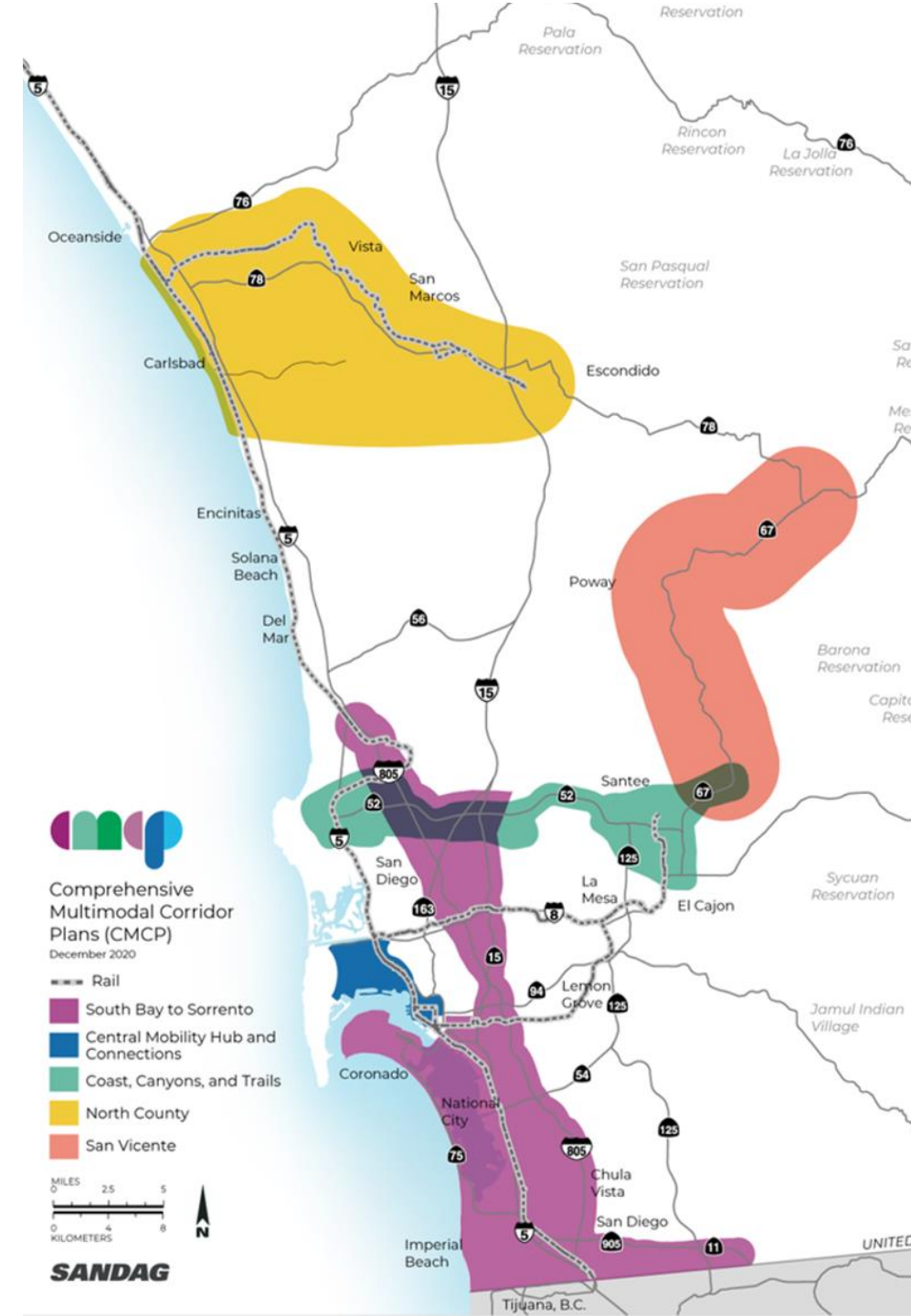
**A Bold
New Vision**
Fast, Fair, Clean

Comprehensive Multimodal Corridor Plans (CMCPs) and Parallel Corridor Efforts

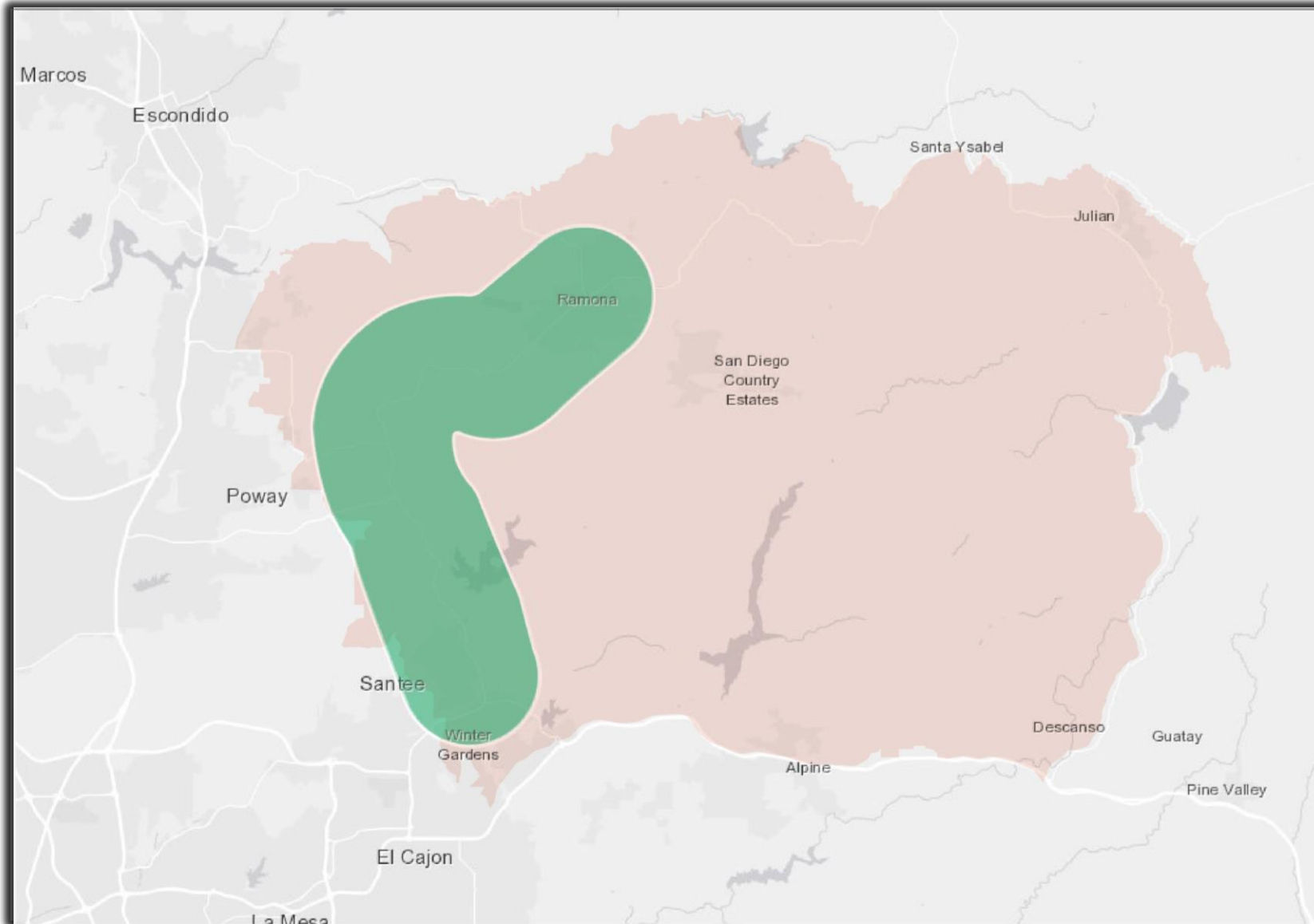


What are the CMCPs?

- Five transportation corridors currently in development
- Corridor Plans are data-driven and will:
 - Evaluate travel modes and transportation facilities
 - Develop transportation solutions
 - Improve multimodal connections
 - Decrease environmental threats
- Corridor Plans help the San Diego region compete for local, state, and federal funds



Overview of Regional and Parallel Corridor Efforts



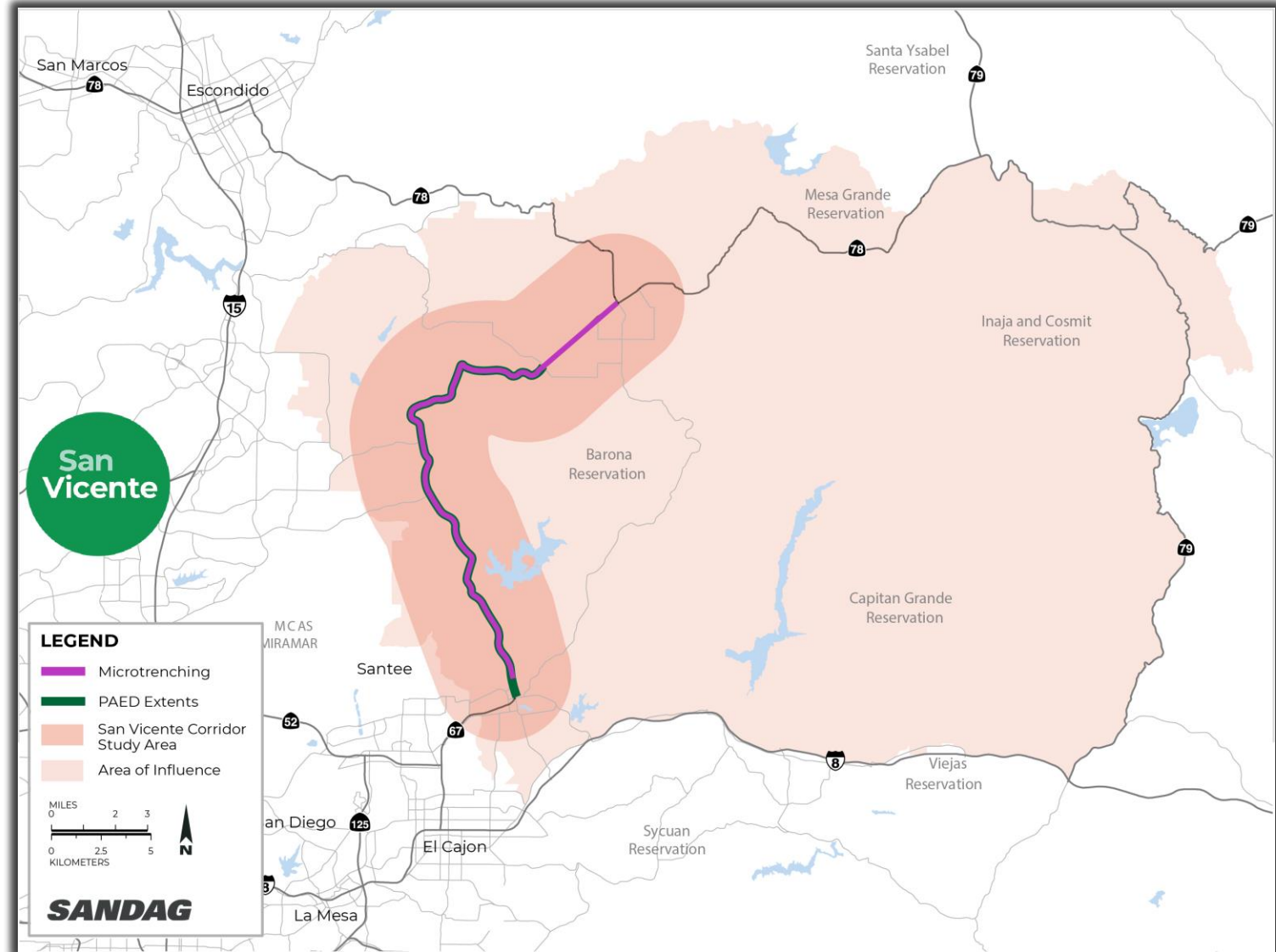
Parallel Corridor Efforts

CMCP (The Plan)

PAED (The Project)

Pavement Rehabilitation Project

- *Microtrenching and Pavement Rehabilitation*
- Short-term implementation project
- Add fiber conduit
- Expands affordable broadband for residents



Audience Check-In



Ground Rules

- Q&A discussion at end of presentation
 - Please submit questions using Q&A option
- If there's a technical problem, send chat or call (619) 786 6007
- Email, call or text us anytime after this webinar at:
 - CMCP@sandag.org
 - Hotline: (888) 317-8976
 - Text: (844) 569-0570

Public Meeting Audience Check-In #1




Virtual Engagement



Virtual Engagement Hub

- Visit sandag.mysocialpinpoint.com/sanvicente or scan QR Code:
 - Submit comments
 - Provide feedback on our interactive map
 - Take survey by June 30!



SURVEY

Survey

We want to understand your transportation priorities and how you move within the corridor. Your feedback will help prioritize solutions for the corridor into 2050.

START 23 Apr END 15 Jun

Start Survey

MAP

Interactive Corridor Map

Use this map to highlight what you like, identify project concerns, make a comment, and provide ideas and suggestions.

START 23 Apr END 31 Dec

View Map

COMMENT

Comment

Have we missed anything? Please provide your general comments or questions here.

START 23 Apr END 31 Dec

Leave a Comment





Virtual Engagement Hub





San Vicente


Drag to comment >


 Environmental/Wildlife Comment


 Traffic/Roadway Comment


 Transit Comment

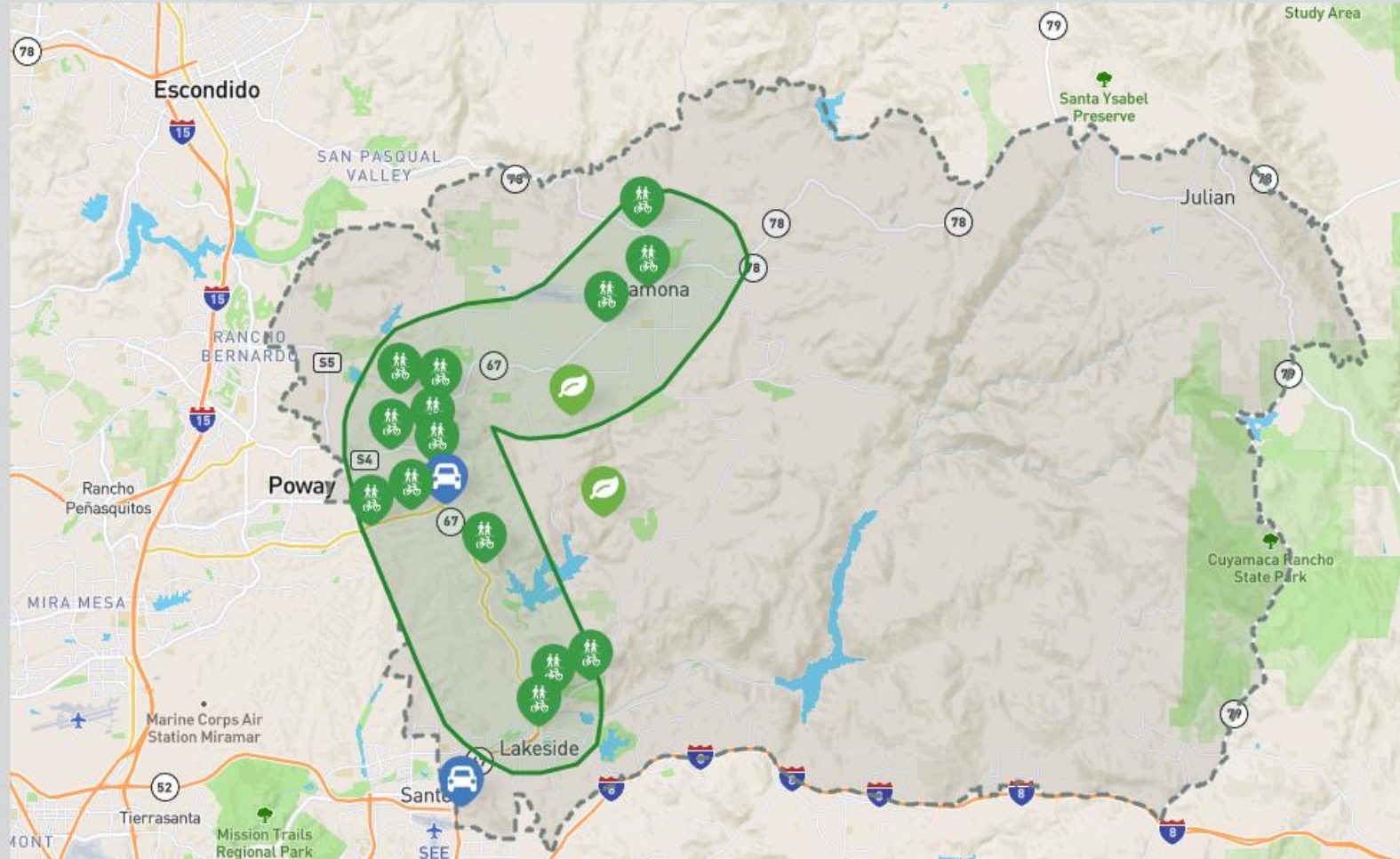
 Bike/Pedestrian Comment

 Goods Movement Comment

 Safety/Evacuation Comment

 ABOUT

 ACTIVITY



Map showing the San Vicente study area with various comment icons overlaid. The map includes labels for Escondido, Poway, Lakeside, San Pasqual Valley, Rancho Bernardo, Mira Mesa, Rancho Peñasquitos, Tierrasanta, Mission Trails Regional Park, Santa Ysabel Preserve, Julian, and Cuyamaca Rancho State Park. Major roads like I-15, I-805, and SR-52 are also visible.

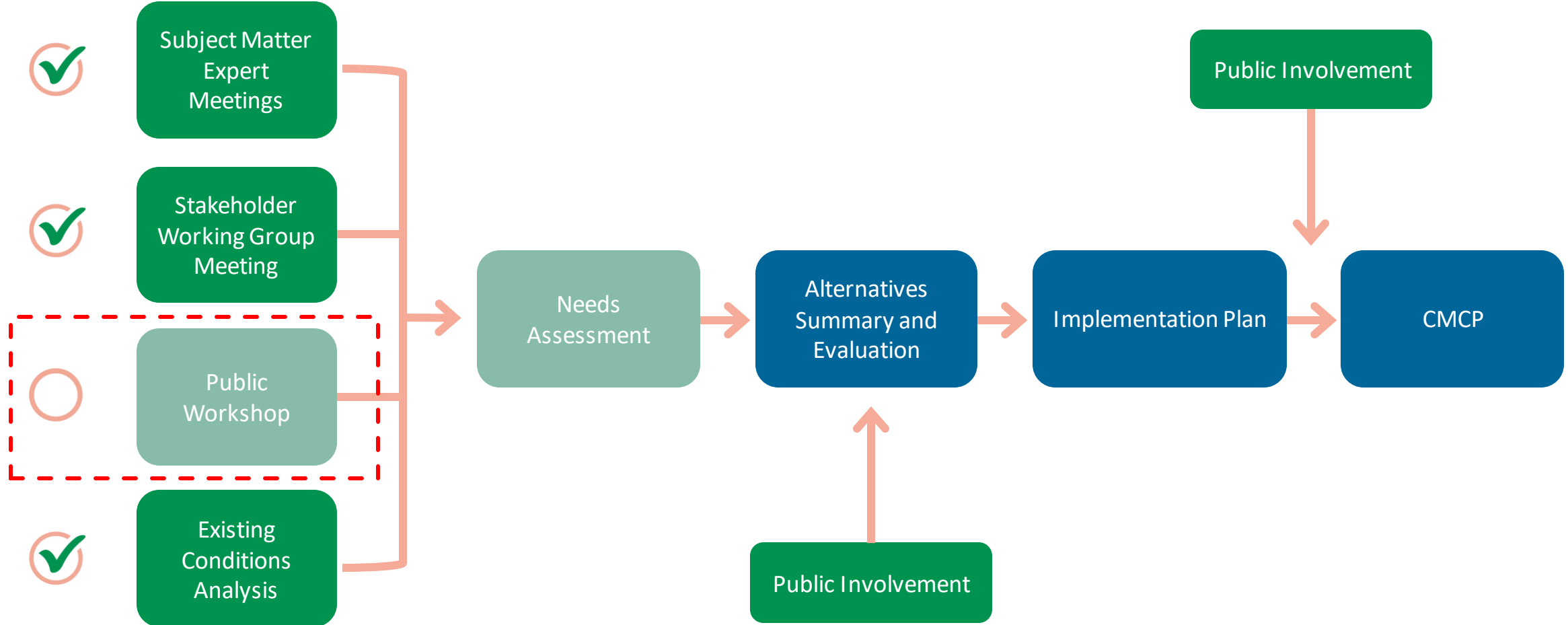


Comprehensive Multimodal Corridor Plan (CMCP) Development Process

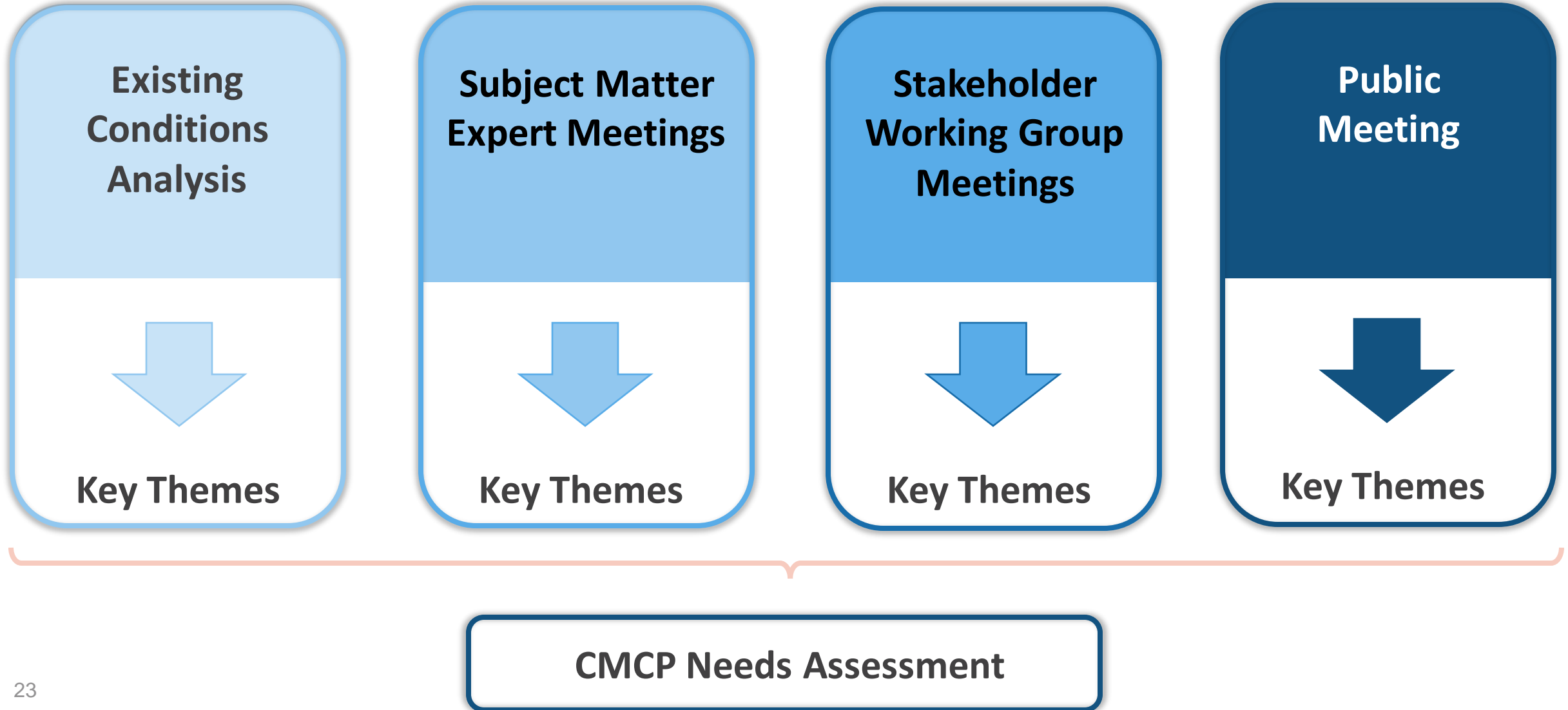


**San
Vicente**

CMCP Process Overview



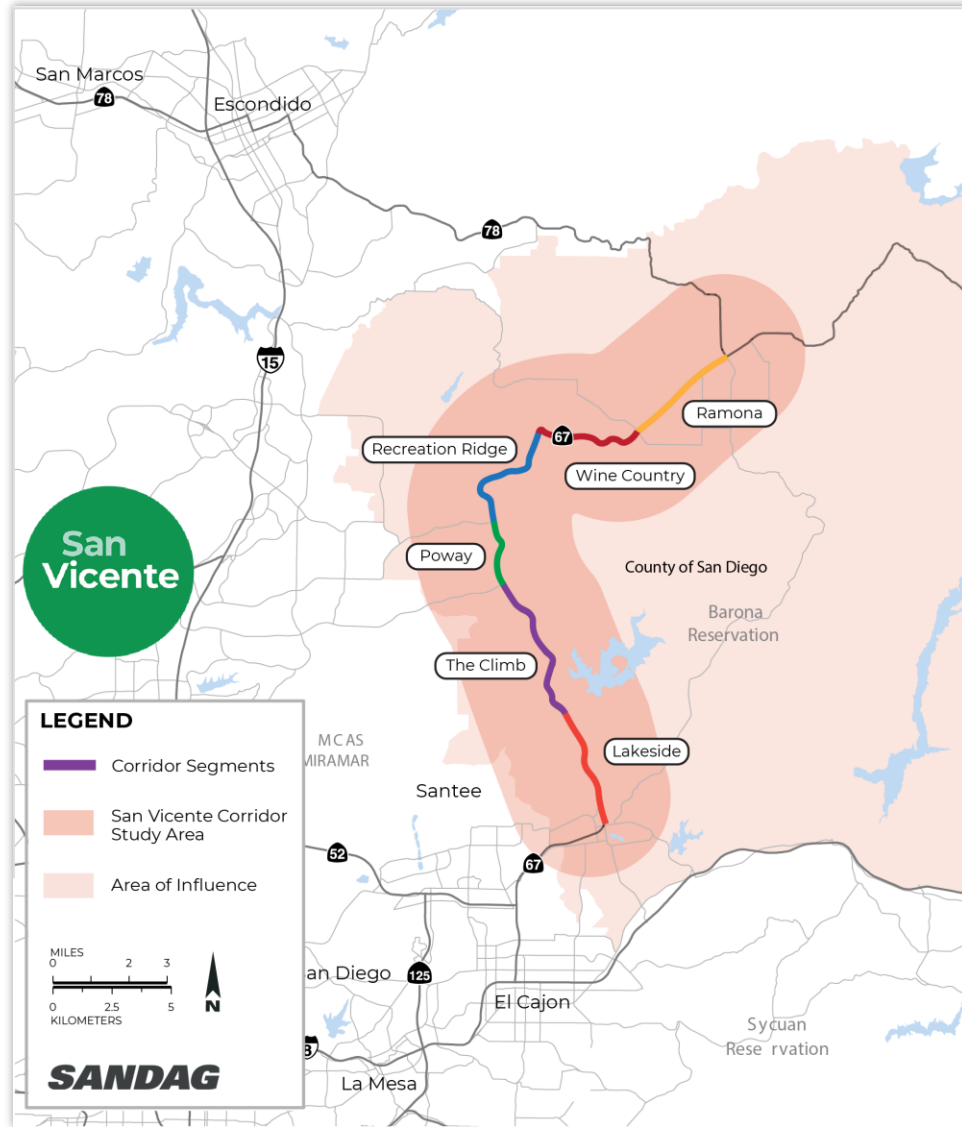
Meeting Process



San Vicente Corridor Overview



Introduction to the Corridor



Lakeside
Maple View Street – Vigilante Canyon Rd

The Climb
Vigilante Canyon Rd – Scripps Poway Pkwy

Poway
Scripps Poway Pkwy – Poway Rd

Recreation Ridge
Poway Rd – Archie Moore Rd

Wine Country
Archie Moore Rd – Highland Valley Rd

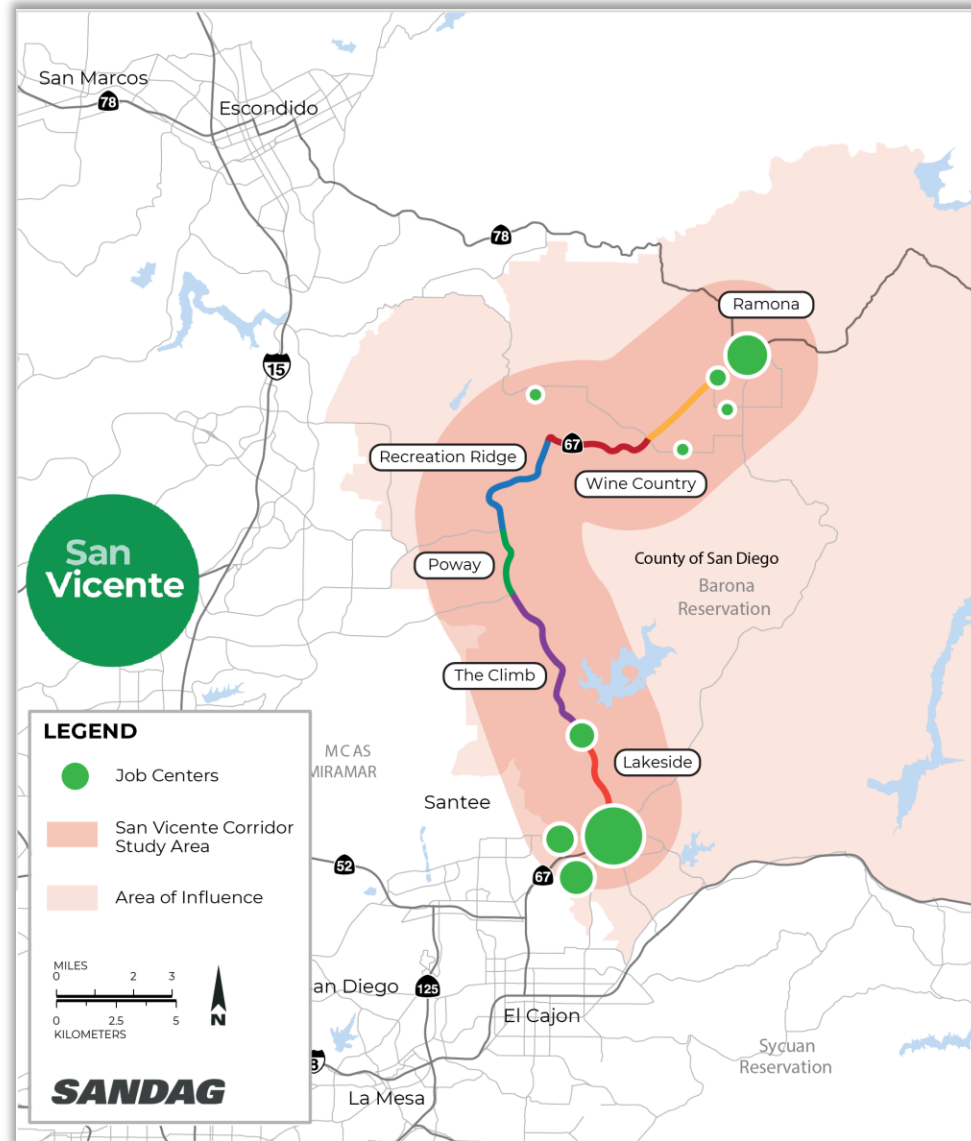
Ramona
Highland Valley Rd – 10th Street

Corridor Indicators

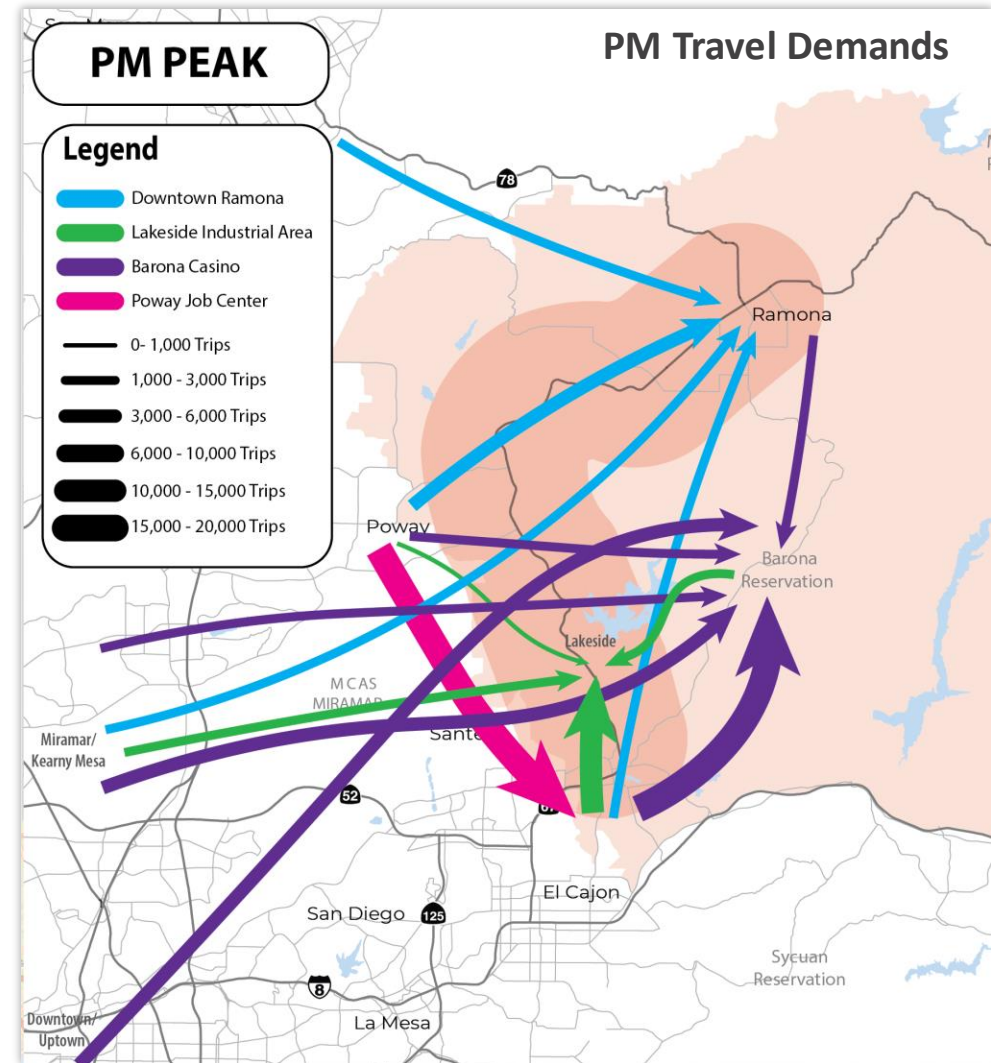
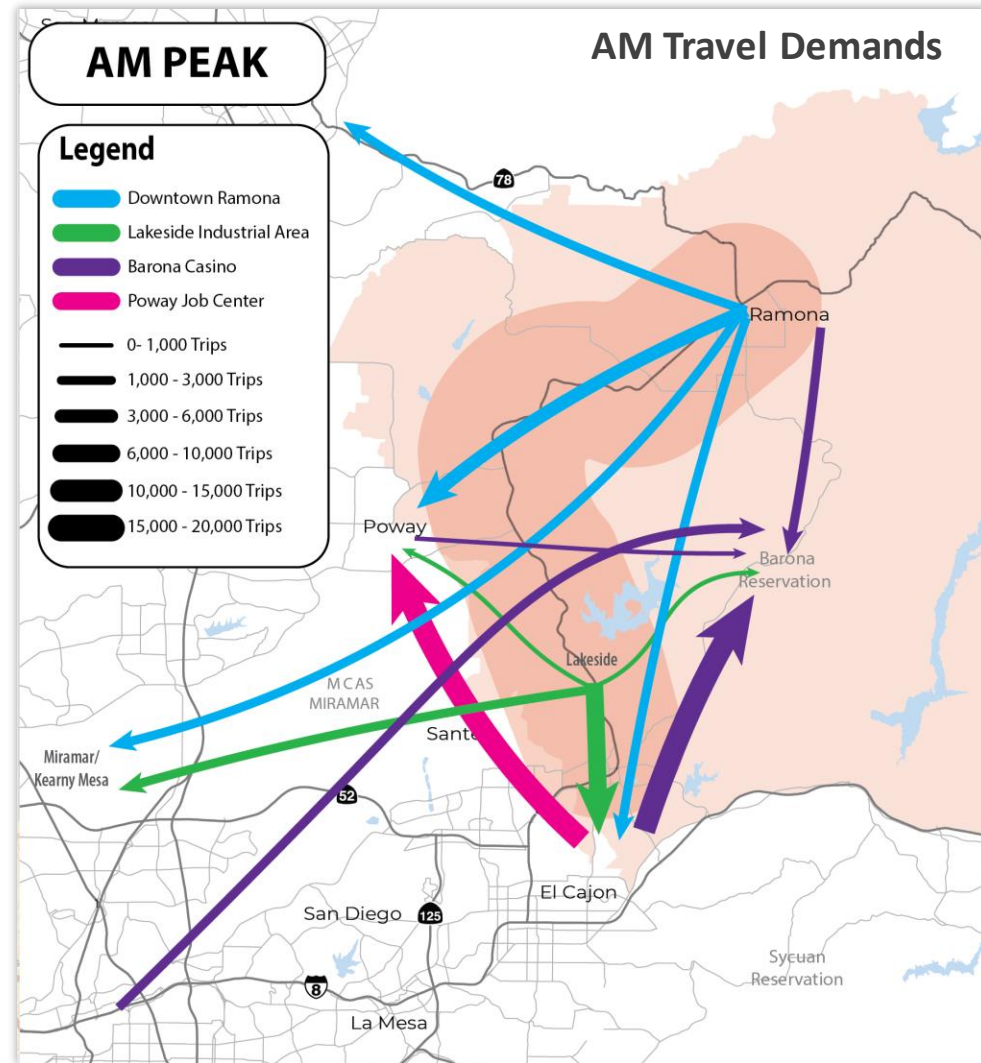
- Economic Conditions
- Travel Trends
- Bicycle and Pedestrian Facilities
- Existing Transit Routes
- Safety and Collision History
- Evacuation
- Park & Rides/EV Charging Locations
- Tribal Lands
- Social Equity Focus Populations



Economic Conditions

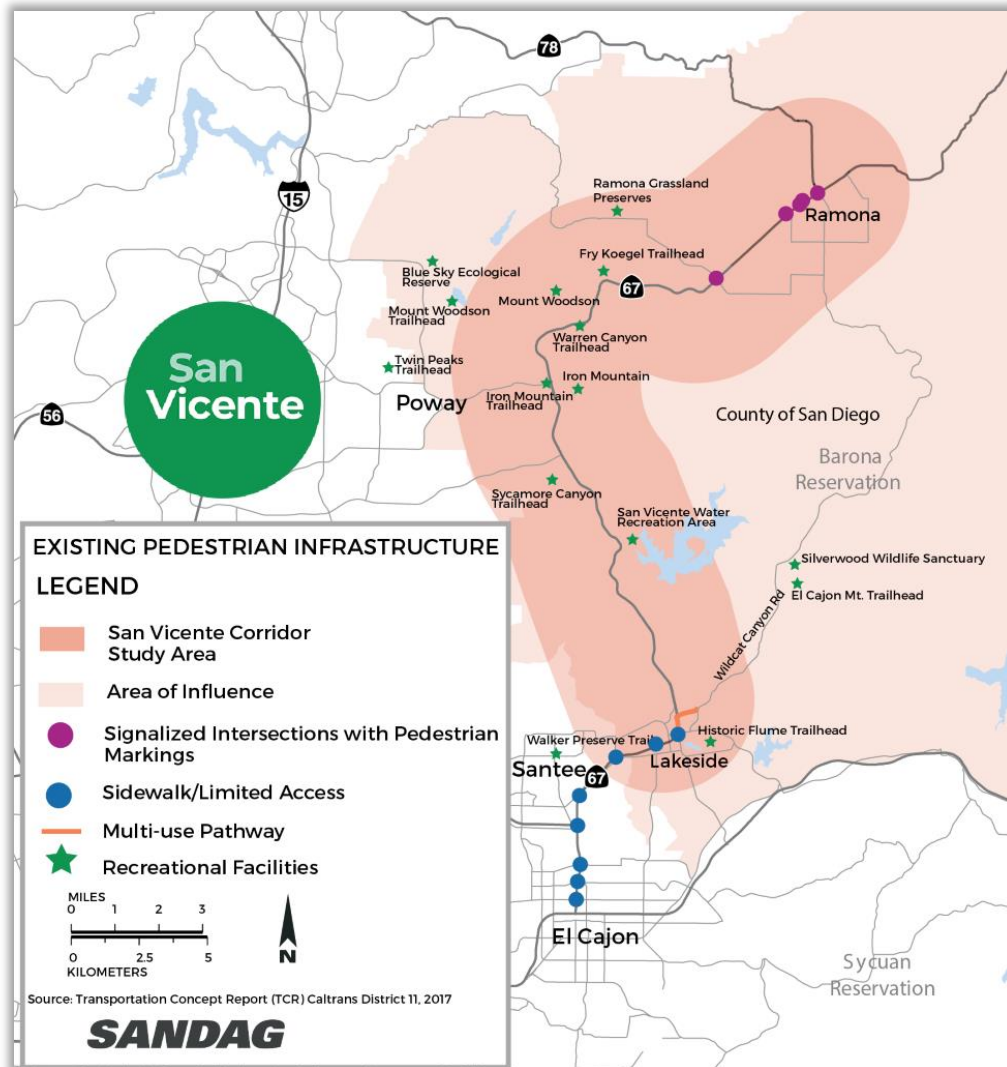


Origin-Destination Maps

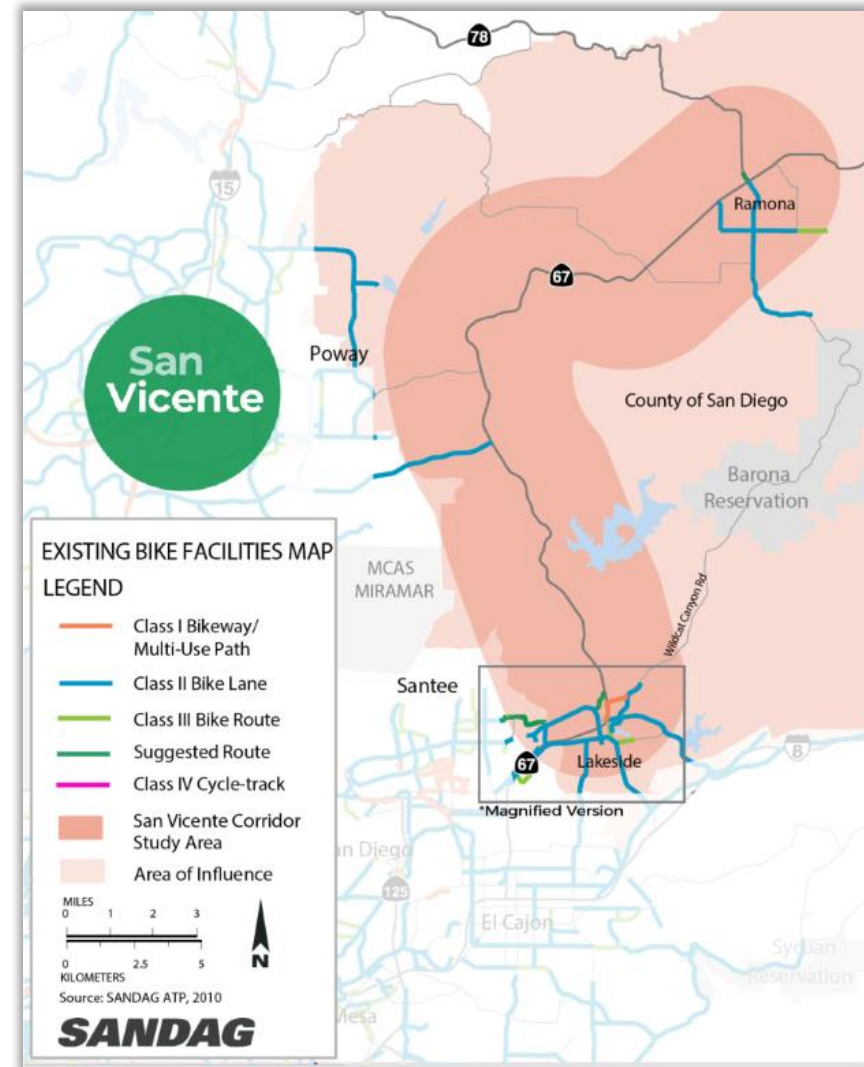


Bike and Ped Facilities

Pedestrian Facilities

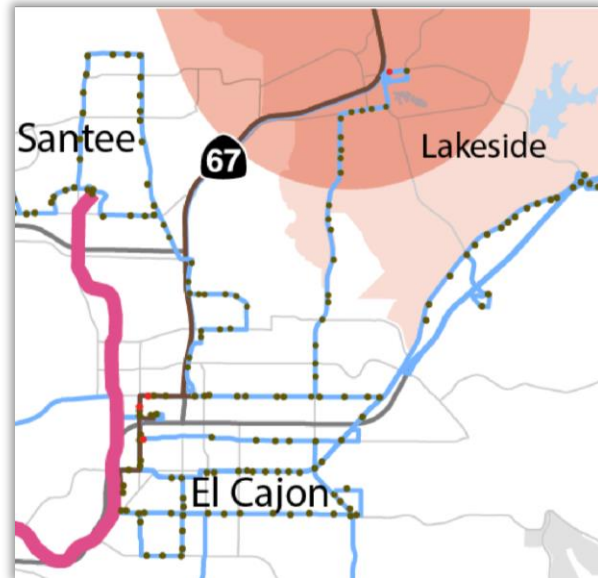
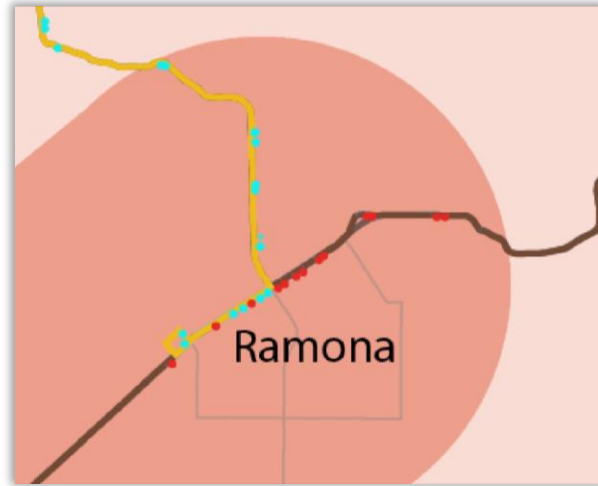
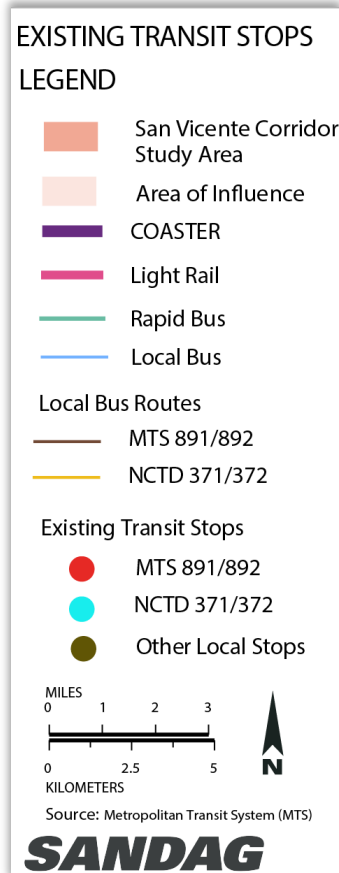


Bike Facilities



Existing Transit Routes

Transit Routes



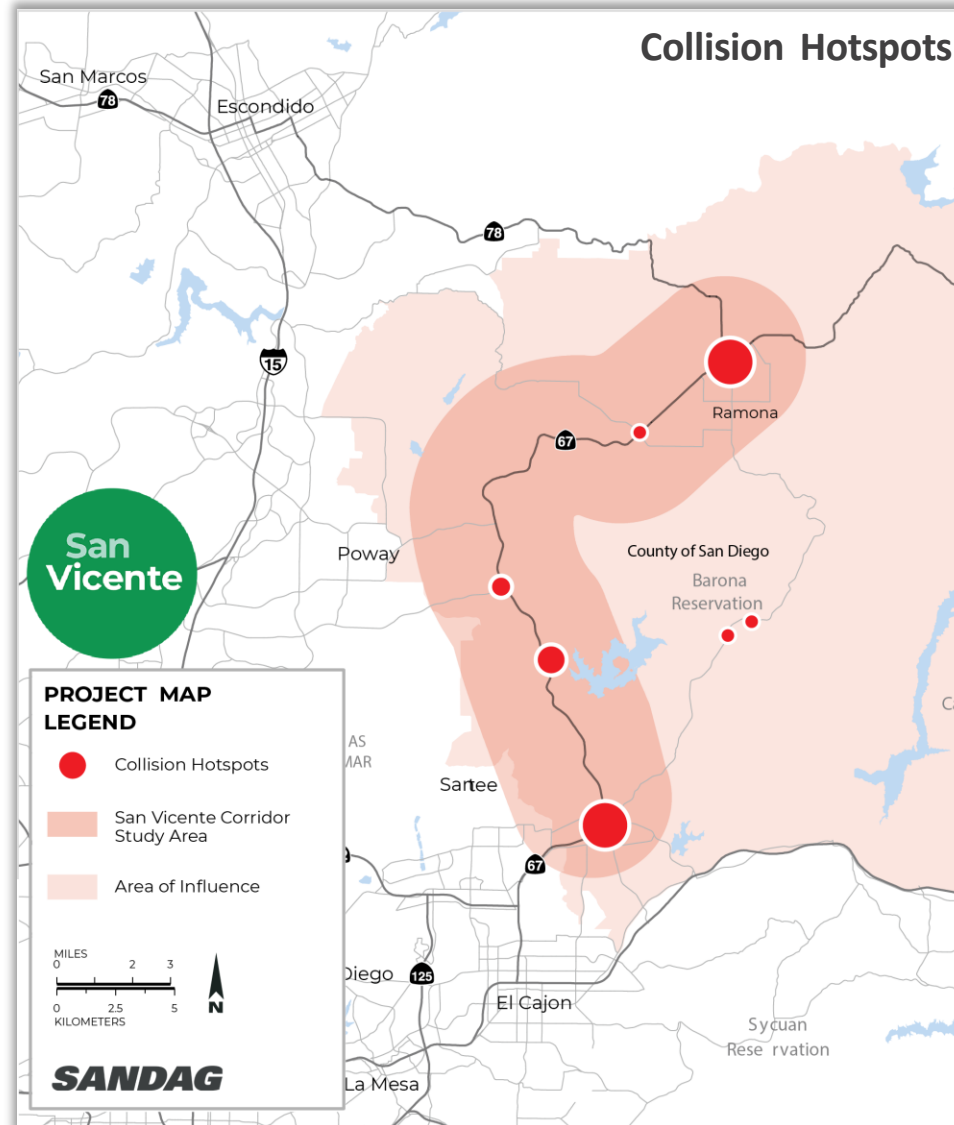
MTS 891/892

- Thursday and Friday service only
- One bus per day in each direction

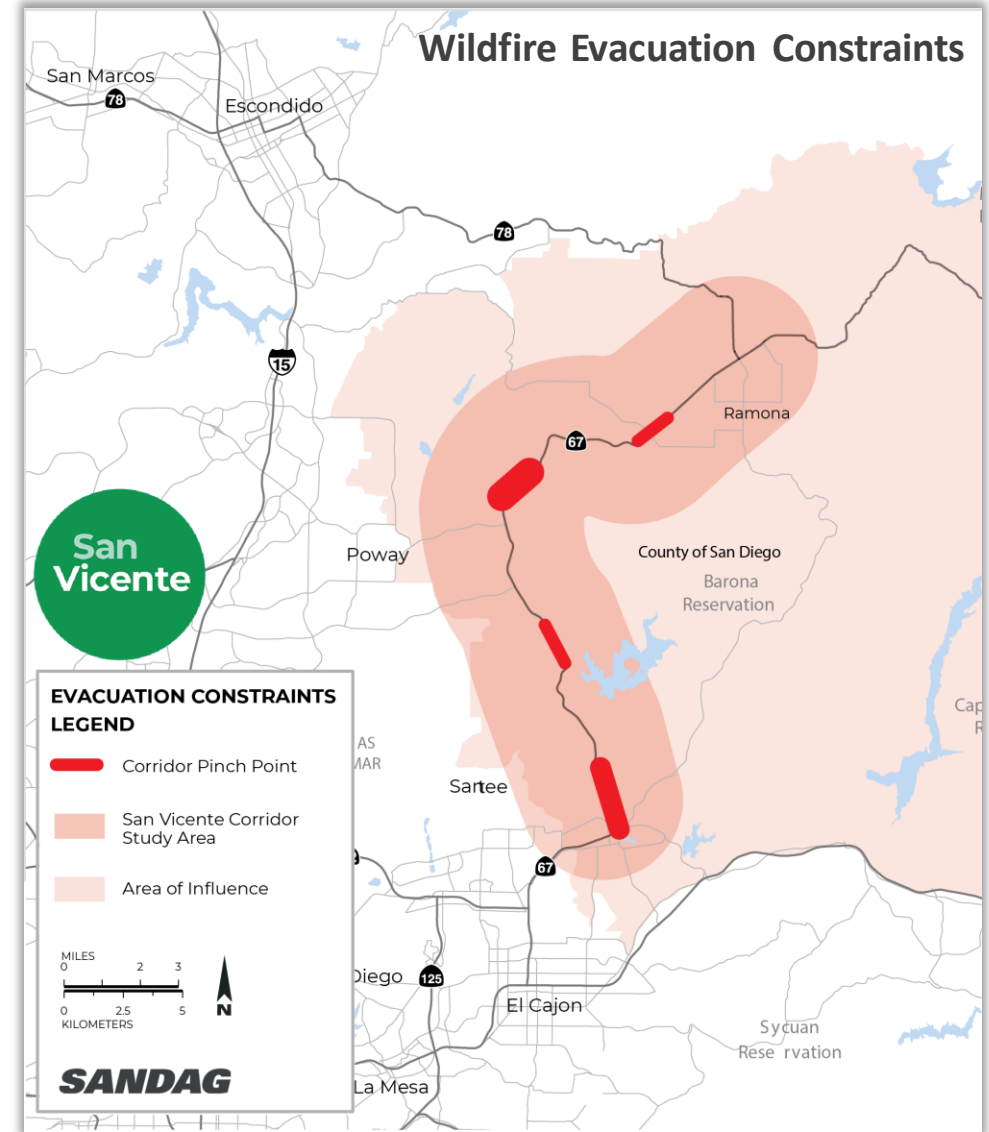
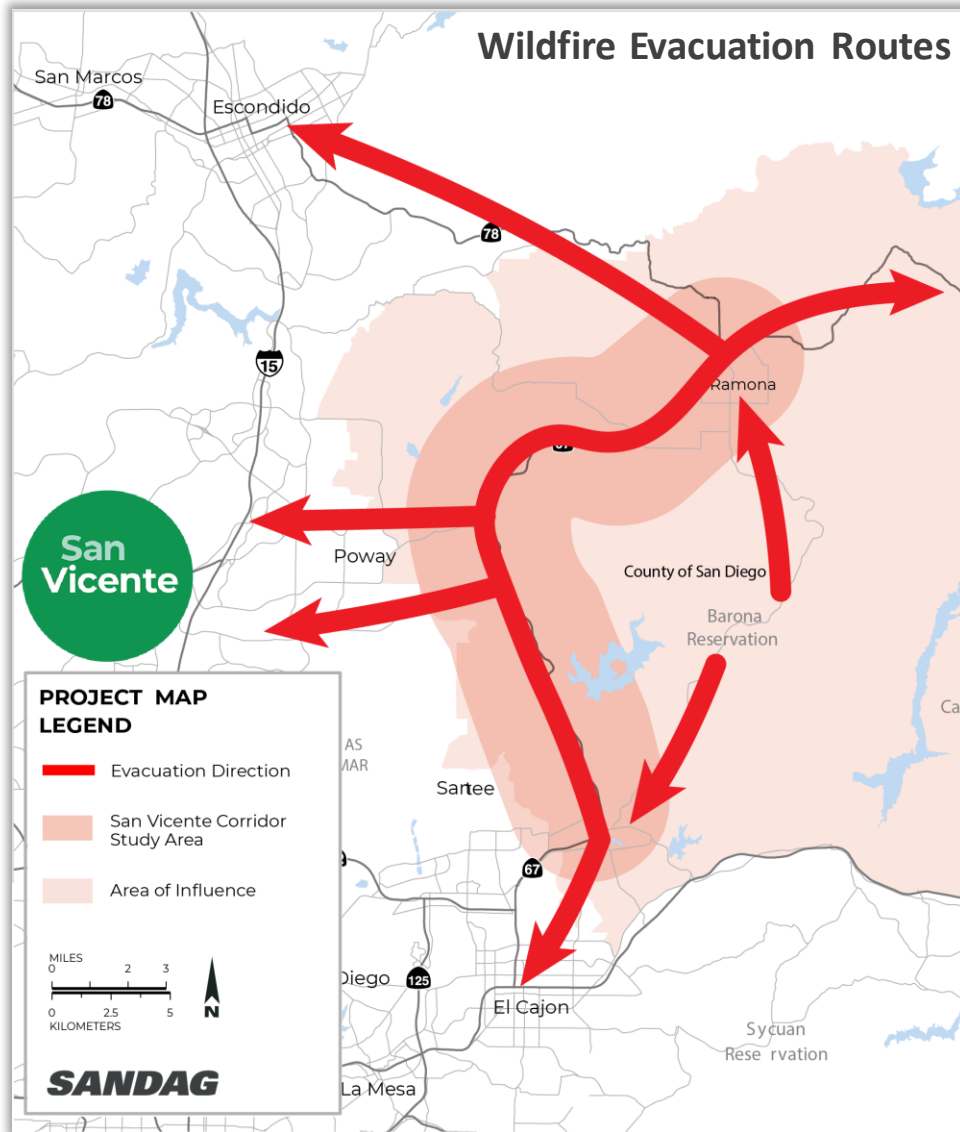
NCTD FLEX 371/372

- Connects Ramona to Escondido and regional transit connections
- ~ 45 minutes to transit the full distance

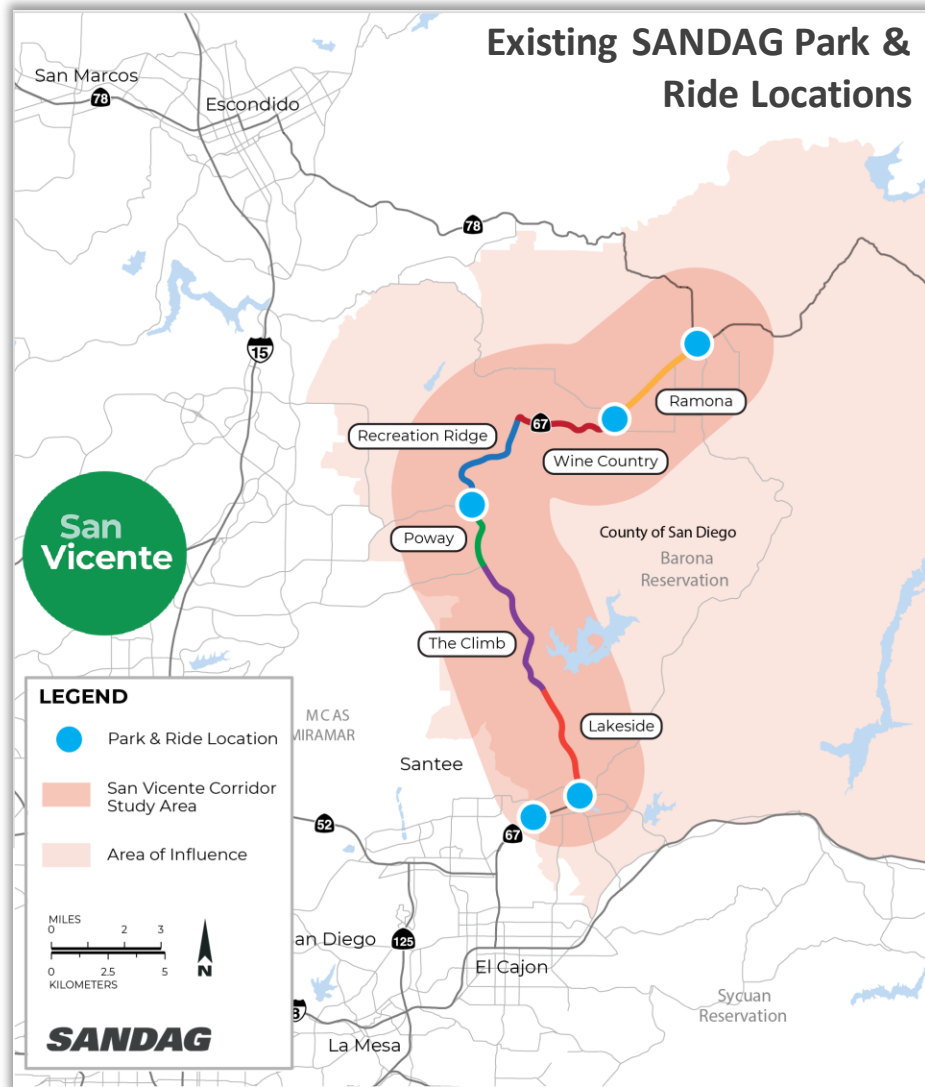
Collision Density Map



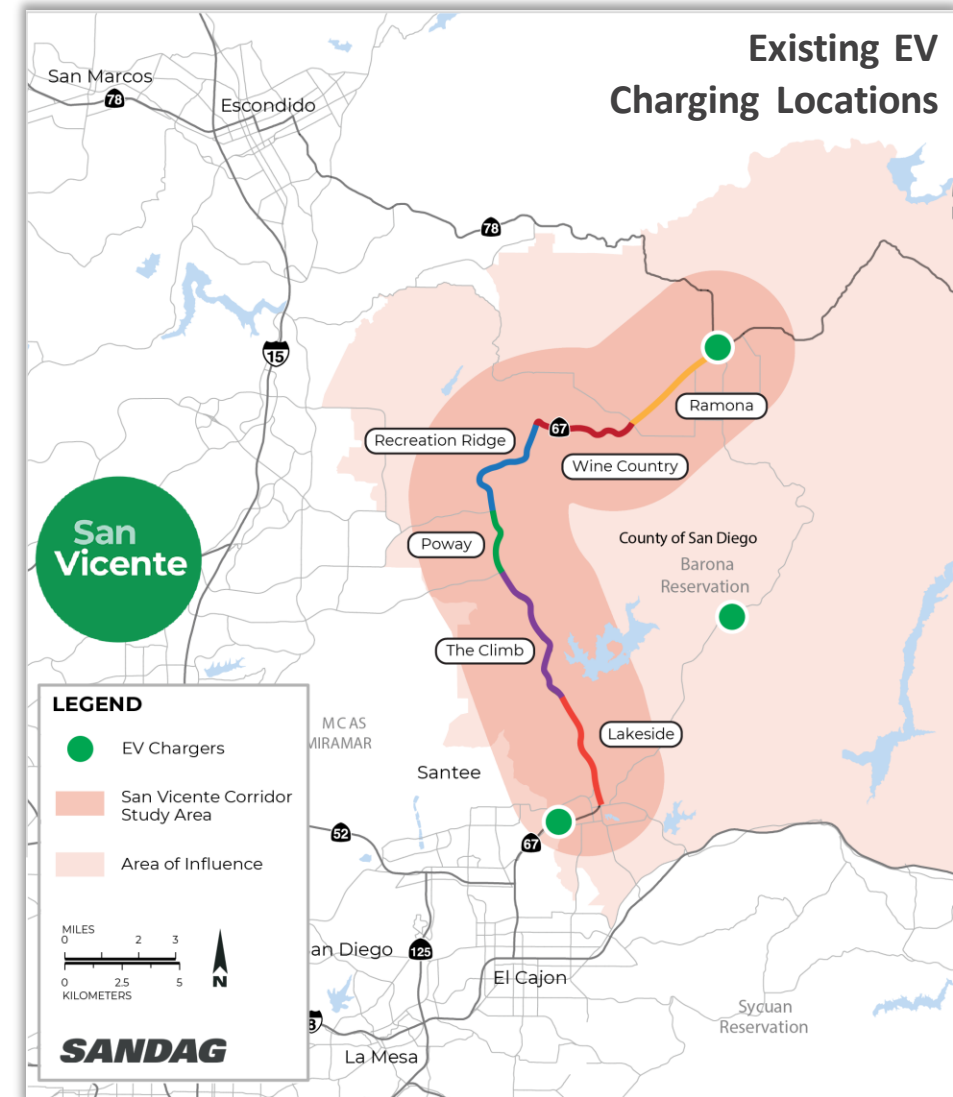
Evacuation



Park & Rides and EV Charging

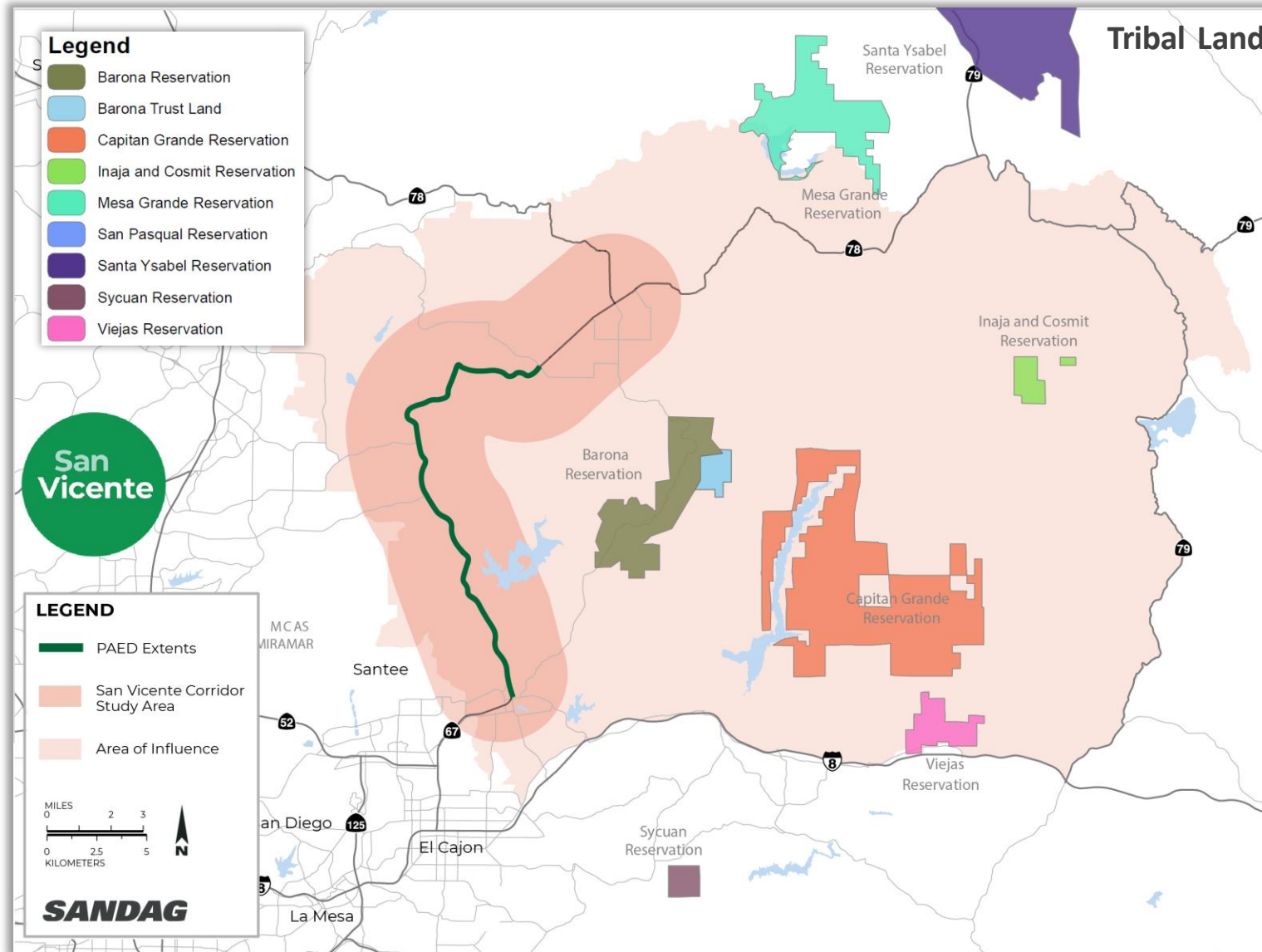


Source: SANDAG

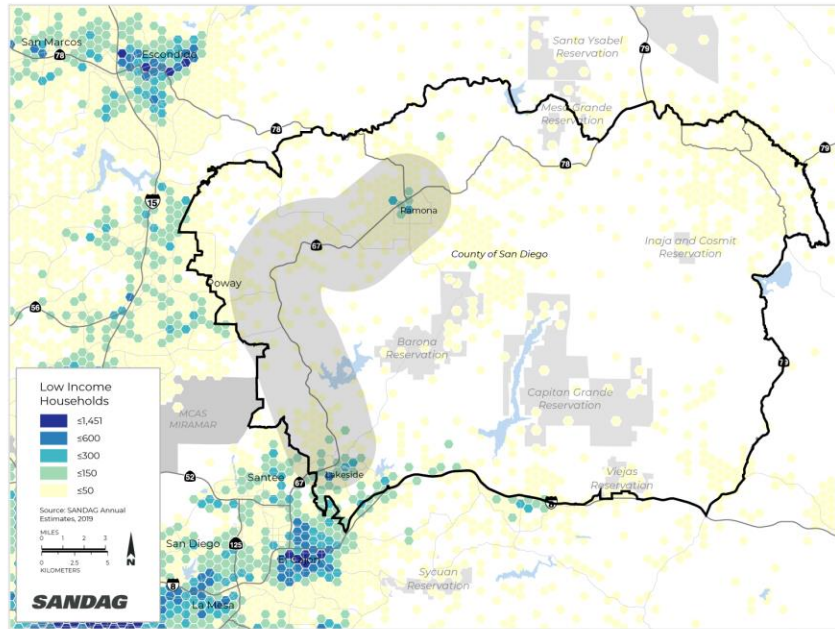


Source: PlugShare

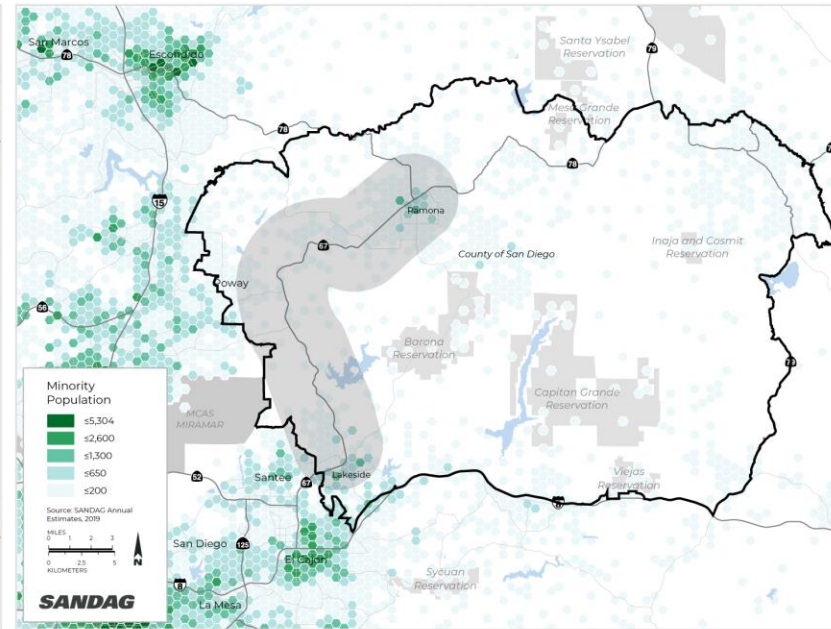
Tribal Lands



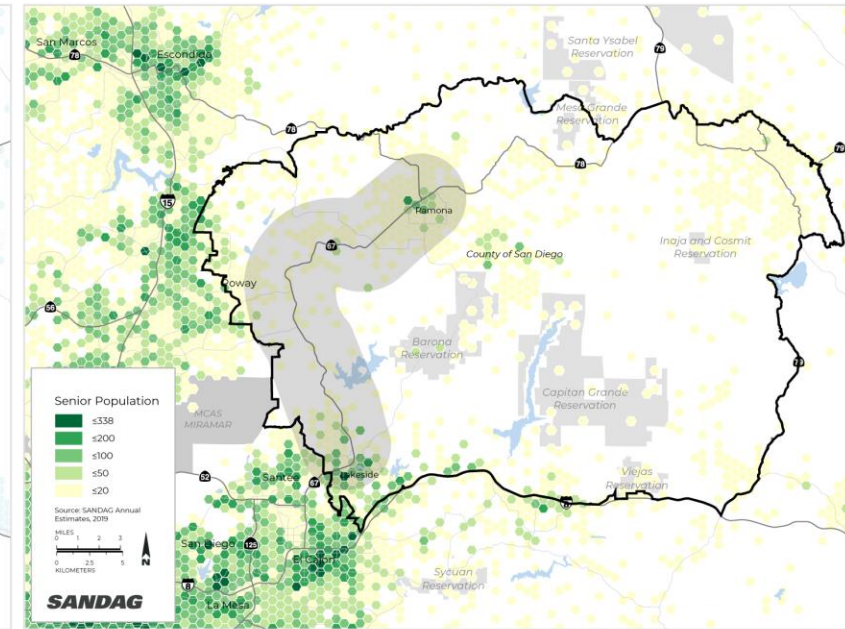
Social Equity Focus Communities



Low Income

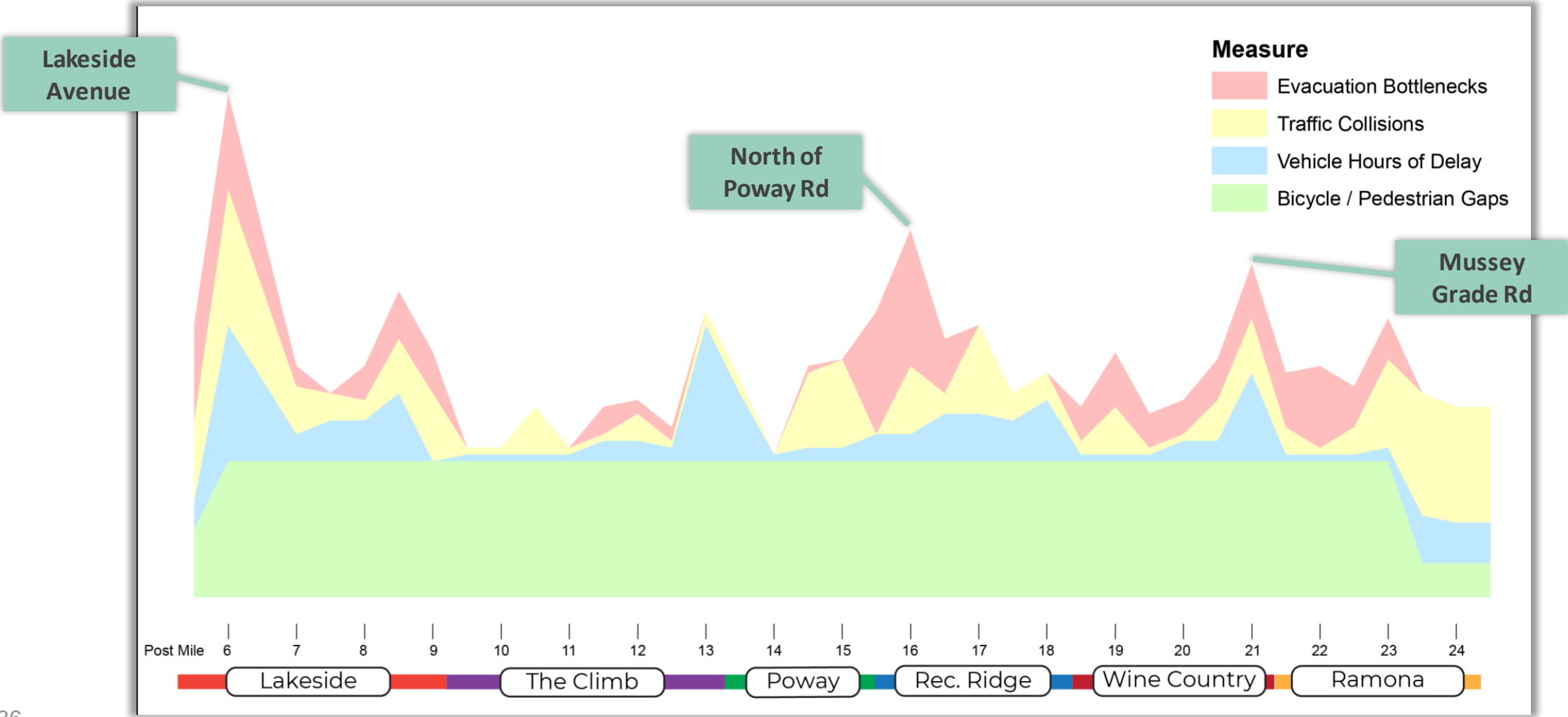


Minority



Senior

Existing Conditions



Needs Assessment



Community-Identified Needs



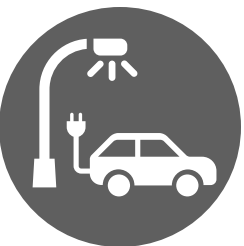
Increase Evacuation Capacity



Improve Roadway Safety



Create High Quality Pedestrian, Bicycle and Equestrian Facilities



Improve Utility Resilience and Create EV Infrastructure



Increase Information Accessibility



Create a Main Street in Ramona that Works for All Users



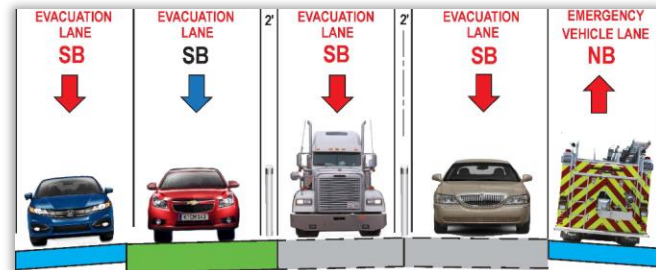
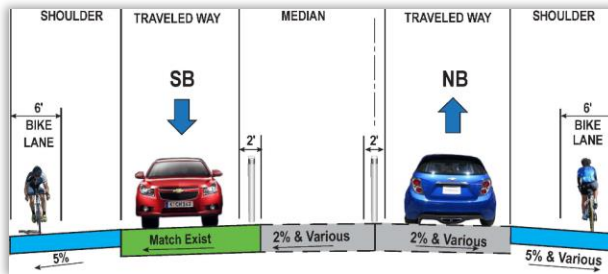
Create Community Connection in Lakeside

Key Need: Increase Evacuation Capacity

Address physical bottlenecks



Use electronic signage to increase number of evacuation lanes



Provide real-time notifications for emergencies



Public Meeting Audience Check-In #2



Key Need: Improve Roadway Safety

Address safety hotspots



New wayfinding signage and lane markings



Balance safety improvements with other corridor needs



Public Meeting Audience Check-In #3




Key Need: Create High Quality Pedestrian, Bicycle and Equestrian Facilities

Where possible, provide separation from traffic for pedestrians and bicyclists

Protect equestrian users from traffic

Provide enhanced crossings for pedestrians and bicycles



Public Meeting Audience Check-In #4



Key Need: Improve Utility Resilience and Create EV Infrastructure

Build EV charging stations along the corridor



Install broadband/fiber for all corridor communities



Make utilities more resilient to wildfires



Public Meeting Audience Check-In #5

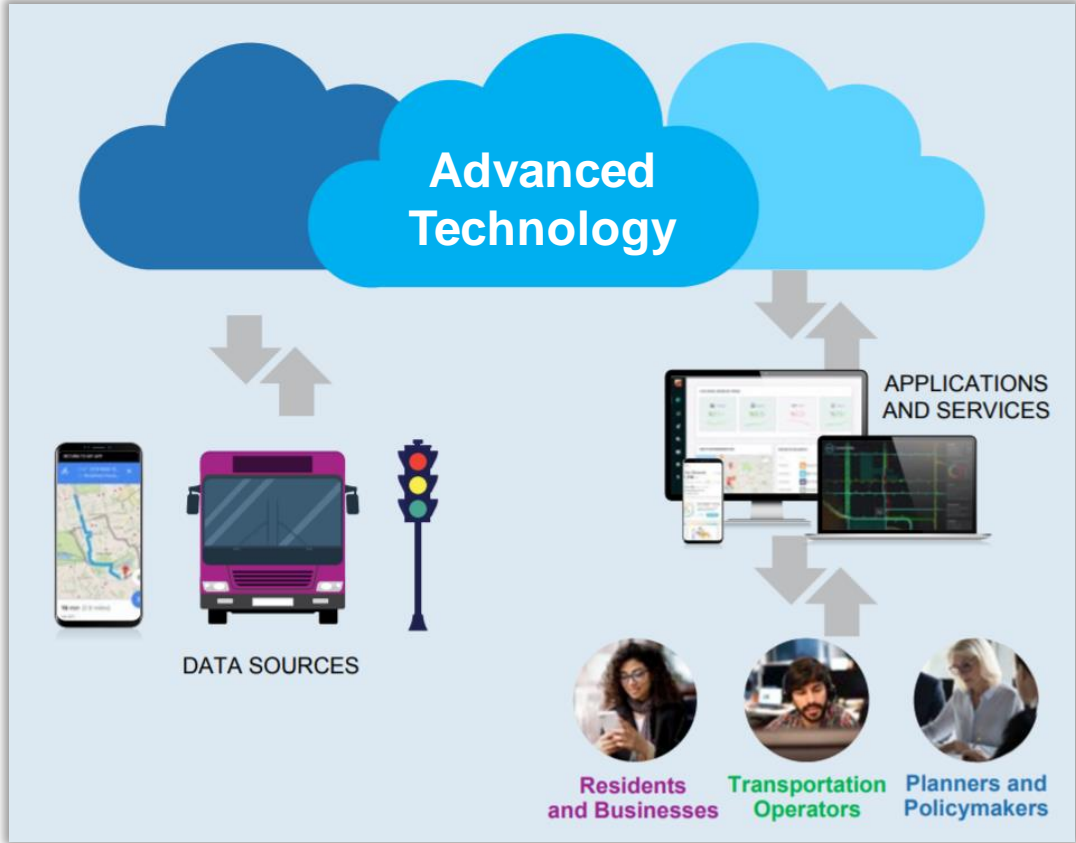


Key Need: Increase Information Accessibility

Use push notifications to increase emergency awareness

Develop demand-based transit options for corridor communities

Use electronic signage for real-time information



Public Meeting Audience Check-In #6



Key Need: Create a Main Street in Ramona that Works for All Users

Create high-visibility
pedestrian facilities

Maintain Main St as a
freight corridor

Consider livestock and maintain
smooth roadways



Lone Pine, CA



Public Meeting Audience Check-In #7



Key Need: Create Community Connection in Lakeside

Create opportunities for all users to cross the San Diego River

Improve safety for all users crossing SR 67

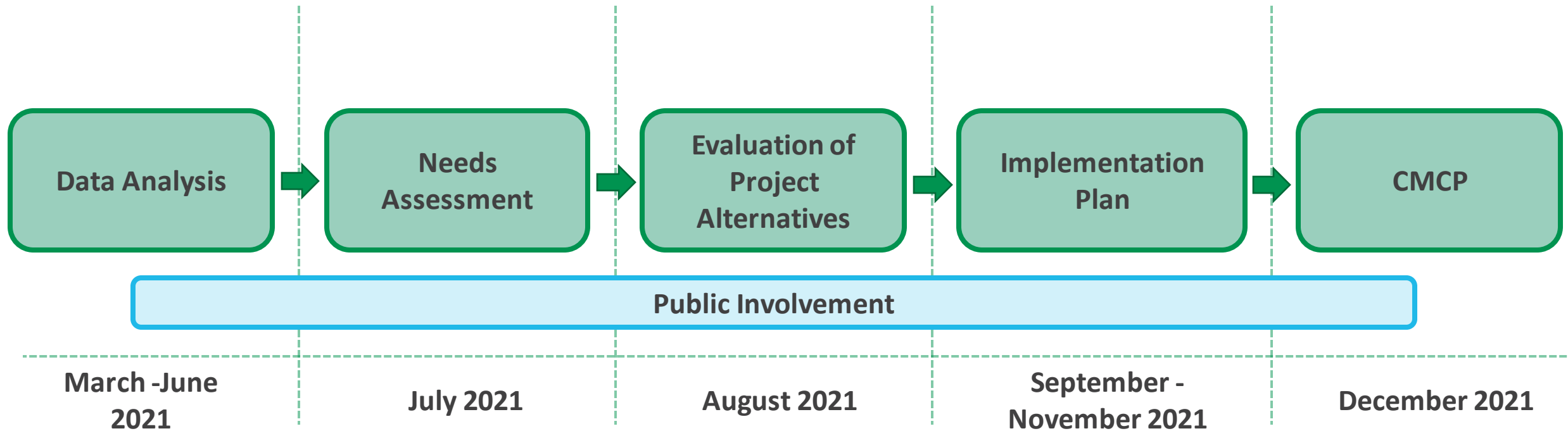
Build connections to the western communities of Lakeside



Public Meeting Audience Check-In #8



Conclusion and Next Steps



Discussion – Public Meeting Needs Assessment





SANDAG and Caltrans are committed to keeping communities informed

Melina Pereira

Caltrans San Vicente Project Manager

Melina.Pereira@dot.ca.gov

Anna Lowe

SANDAG San Vicente Project Manager

Anna.Lowe@sandag.org



sandag.org/CMCP



CMCP@sandag.org



Call (888) 317-8976 | Text (844) 569-0570



SV Virtual Engagement Hub
sandag.mysocialpinpoint.com/sanvicente



SANDAGregion | SDCaltrans



SANDAGregion | SDCaltrans



SANDAGregion | CaltransDistrict11



SANDAG | SDCaltrans

San Vicente