

The background of the cover is an aerial photograph of a complex highway interchange with multiple overpasses and ramps. The image is overlaid with a semi-transparent purple gradient that is darker at the top and fades towards the bottom. The text "2023 RTIP" is centered in the lower half of this image area.

2023 RTIP

Regional Transportation Improvement Program

FY 2023–2027

[SANDAG.org](https://www.sandag.org)



Proposed Final 2023 Regional Transportation Improvement Program

September 9, 2022

SANDAG, as the Metropolitan Planning Organization and the Regional Transportation Planning Agency, is required by state and federal laws to develop and adopt a Regional Transportation Improvement Program (RTIP). The RTIP is a multi-billion dollar, multi-year program of proposed projects for major transportation projects in the San Diego Region. Transportation projects funded with federal, state and San Diego transportation sales tax program (TransNet) must be included in an approved RTIP. The programming of locally funded projects may also be programmed at the discretion of the agency. The RTIP covers five fiscal years and incrementally implements San Diego Forward: The Regional Plan (Regional Plan), the long-range transportation plan for the San Diego region. The current Regional Plan was approved by the Board, at its meeting on December 10, 2021.

The Program Budget is available in its entirety at sandag.org/2023RTIP.

Free Language Assistance | Ayuda gratuita con el idioma | Libreng Tulong sa Wika
Hỗ trợ ngôn ngữ miễn phí | 免费语言协助 | 免費語言協助 | مساعدة لغوية مجانية | 무료 언어 지원
کمک زبان رایگان | 無料の言語支援 | Бесплатная языковая помощь | Assistência linguística gratuita
मुफ्त भाषा सहायता | Assistance linguistique gratuite | ជំនួយភាសាឥតគិតថ្លៃ | ఉచిత భాషా సహాయం
ການຊ່ວຍເຫຼືອດ້ານພາສາພຣີ | Kaalmada Luqadda ee Bilaashka ah | Безкоштовна мовна допомога
sandag.org/LanguageAssistance | LanguageAssistance@sandag.org | (619) 699-1900



SANDAG Board of Directors

The 18 cities and county government are SANDAG serving as the forum for regional decision-making. SANDAG builds consensus; plans, engineers, and builds public transit; makes strategic plans; obtains and allocates resources; and provides information on a broad range of topics pertinent to the region's quality of life.

Chair	Vice Chair	Second Vice Chair	Chief Executive Officer
Hon. Catherine Blakespear	Hon. Todd Gloria	Hon. Alejandra Sotelo-Solis	Hasan Ikhata
City of Carlsbad Hon. Matt Hall, Mayor (A) Hon. Priya Bhat-Patel, Councilmember (A) Keith Blackburn, Mayor Pro Tem		City of Santee Hon. John Minto, Mayor (A) Hon. Laura Koval, Councilmember (A) Hon. Rob McNelis, Vice Mayor	
City of Chula Vista Hon. Mary Salas, Mayor (A) Hon. Steve Padilla, Councilmember (A) Hon. John McCann, Councilmember		City of Solana Beach Hon. Lesa Heebner, Mayor (A), Hon. David A. Zito, Councilmember (A), Hon. Jewel Edson, Councilmember	
City of Coronado Hon. Richard Bailey, Mayor (A) Hon. Bill Sandke, Councilmember (A) Hon. Mike Donovan, Councilmember		City of Vista Hon. Judy Ritter, Mayor (A) Hon. John Franklin, Councilmember (A) Hon. Joe Green, Councilmember	
City of Del Mar Hon. Terry Gaasterland, Councilmember (A) Hon. Dave Druker, Councilmember (A) Hon. Dan Quirk, Councilmember		County of San Diego Hon. Terra Lawson-Remer, Supervisor (A) Hon. Nora Vargas, Supervisor Hon. Joel Anderson, Supervisor (A) Hon. Nora Vargas, Supervisor	
City of El Cajon Hon. Bill Wells, Mayor (A) Hon. Steve Goble, Deputy Mayor		Advisory Members	
City of Encinitas Hon. Catherine Blakespear, Mayor (A) Hon. Joe Mosca, Councilmember (A) Hon. Kellie Hinze, Councilmember		Imperial County David Aguirre, Interim Director, Imperial County Transportation Commission (A) Vacant	
City of Escondido Vacant (A) Vacant (A) Vacant		California Department of Transportation Steven Keck, Acting Executive Director (A) Gustavo Dallarda, District 11 Director (A) Ann Fox, Deputy Director	
City of Imperial Beach Hon. Serge Dedina, Mayor (A) Hon. Ed Spriggs, Mayor Pro Tem (A) Hon. Paloma Aguirre, Councilmember		Metropolitan Transit System Hon. Paloma Aguirre (A) Hon. Vivian Moreno	
City of La Mesa Hon. Bill Baber, Councilmember (A) Hon. Jack Shu, Vice Mayor (A) Hon. Laura Lothian, Councilmember		North County Transit District Hon. Jewel Edson (A) Hon. Priya Bhat-Patel (A) Corinna Contreras	
City of Lemon Grove Hon. Racquel Vasquez, Mayor (A) Hon. Jennifer Mendoza, Councilmember (A) Hon. George Gastil, Councilmember		U.S. Department of Defense Dennis Keck, Navy Region Southwest Executive Director (A) Steve Chung, Navy Region Southwest	
City of National City Hon. Alejandra Sotelo-Solis, Mayor (A) Hon. Mona Rios, Councilmember (A) Hon. Marcus Bush, Councilmember		Port of San Diego Joe Stuyvesant, President/Chief Executive Officer (A) Hon. Sandy Naranjo, Commissioner	
City of Oceanside Hon. Christopher Rodriguez, Councilmember (A) Hon. Ryan Keim, Councilmember (A) Vacant		San Diego County Water Authority Mel Katz, Director (A) Consuelo Martinez (A) Hon. Mona Rios	
City of Poway Hon. Steve Vaus, Mayor (A) Hon. John Mullin, Councilmember (A) Hon. Caylin Frank, Councilmember		San Diego County Regional Airport Authority Gil Cabrera (A) Johanna Schiavoni	
City of San Diego Hon. Todd Gloria, Mayor (A) Hon. Raul Campillo, Councilmember (A) Hon. Marni Von Wilpert, Councilmember Hon. Sean Elo-Rivera, Council President (A) Hon. Vivian Moreno, Councilmember (A) Hon. Joe LaCava, Councilmember		Southern California Tribal Chairmen's Association Hon. Cody Martinez, Chairman, Sycuan Band of the Kumeyaay Nation Hon. Erica Pinto, Chairwoman, Jamul Indian Village of California	
City of San Marcos Hon. Rebecca Jones, Mayor (A) Hon. Sharon Jenkins, Mayor Pro Tem (A) Hon. Ed Musgrove, Councilmember		Mexico Hon. Carlos González Gutiérrez Cónsul General of Mexico (A) Hon. Mario Figueroa Deputy Cónsul General of Mexico (A) Hon. Natalia Figueroa, Vice Consul	

Revised March 3, 2022

Table of Contents

2023 SANDAG Board of Directors		ii
Chapter 1	Executive Summary	1-1
Chapter 2	Regional Transportation Improvement Program Development Process	2-1
Chapter 3	Project Listings	3-1
Chapter 4	Financial Capacity Analysis	4-1
Chapter 5	Air Quality Conformity Analysis	5-1
Appendix A	Grouped Projects Detailed Project Listings	A-1
Appendix B	Non-Carryover Projects from the 2021 Regional Transportation Improvement Program	B-1
Appendix C	Expedited Project Selection Process	C-1
Appendix D	Regional Arterial System	D-1
Appendix E	Projects Exempt from Air Quality Conformity Determination	E-1
Appendix F	Regional Emissions Analysis and Modeling Procedures	F-1
Appendix G	Social Equity Analysis	G-1
Appendix H	Federal Performance Management	H-1
Appendix I	SANDAG Funding and Project Selection Process	I-1
Appendix J	Congestion Management Process	J-1
Appendix K	Public Participation	K-1
Appendix L	Public Comments and Responses	L-1
Appendix M	Caltrans 2023 Federal State Transportation Improvement Program Checklist	M-1
Appendix N	Glossary of Terms and Acronyms	N-1

List of Tables

Chapter 1	Table 1-1: 2023 RTIP Program Summary (in \$000s)	1-4
	Table 1-2: 2023 RTIP – San Diego Region (in \$000s) Transportation Tactics	1-9
Chapter 3	Table 3-1: 2023 Regional Transportation Improvement Program: San Diego Region (in \$000s)	3-5
	Table 3-1a: 2023 Regional Transportation Improvement Program: San Diego Region (in \$000s)	3-188
Chapter 4	Table 4-1a: Revenues San Diego Association of Governments 2023 Regional Transportation Improvement Program (in \$000s)	4-3
	Table 4-1b: Program San Diego Association of Governments 2023 Regional Transportation Improvement Program (in \$000s)	4-4
	Table 4-1c: Revenues versus Program San Diego Association of Governments 2023 Regional Transportation Improvement Program (in \$000s)	4-5
	Table 4-2: TransNet Revenue Forecast FY 2023–2027 RTIP – San Diego Region (in \$000s of future dollars)	4-12
	Table 4-3a: Metropolitan Transit System Operating Costs and Revenues Forecast (in \$000s)	4-14
	Table 4-3b: NCTD Operating Costs and Revenues Forecast (in \$000s)	4-15
Chapter 5	Table 5-1: 2023 RTIP – San Diego Region (in \$000s) Transportation Tactics	5-5
	Table 5-2: 2023 RTIP and the Revenue Constrained 2021 Regional Transportation Plan Air Quality Conformity Analysis for 2008 and 2015 Eight-Hour Ozone Standards (EMFAC2017)	5-7
Appendix B	Table B-1: 2023 Regional Transportation Improvement Program San Diego Region (in \$000s)	B-2
Appendix C	Table T.2: Evaluation Criteria	C-8
	Table T.3: Evaluation Results	C-10
Appendix D	Table T2.1: Regional Arterials by Jurisdiction	D-2

Appendix F	Table F-1: San Diego Regional Population and Employment Forecast	F-5
	Table F-2: SANDAG ABM2+ Travel Markets	F-7
	Table F-3: Time Periods for Level-of-Service Skims and Assignment	F-10
	Table F-4: Person Types	F-11
	Table F-5: Occupation Types	F-12
	Table F-6: Activity Types	F-12
	Table F-7: Trip Modes	F-13
	Table F-8: ABM2+ Input Data	F-24
	Table F-9: 2023 RTIP and Revenue Constrained RTP Conformity Analysis for the 2008 and 2015 Eight-Hour Ozone Standards (EMFAC2017)	F-26
	Table F-10: Exempt Projects	F-27
	Table F-11: Major Projects by Corridor and Air Quality Phasing	F-31
	Table F-12: Rural Corridor Projects Air Quality Phasing	F-44
	Table F-13: Arterial Projects Air Quality Phasing	F-45
	Table F-14: Other Transit Projects Air Quality Phasing	F-48
Appendix G	Table G-1: Types of projects in the 2023 RTIP	G-4
	Table G-2: San Diego County Population Distribution per CalEnviroScreen	G-7
	Table G-3: Social Equity Investments in 2021 RTIP	G-9
	Table G-4: Social Equity Investments in 2023 RTIP	G-9
	Table G-5: Social Equity Investments in 2021 RTIP and 2023 RTIP	G-11
	Table G-6: Question Responses	G-15
	Table G-7: MidCoast Trolley Extension Social Equity Investments in 2021 RTIP and 2023 RTIP	G-16
Appendix H	Table H-1: Statewide Performance Management 1 Safety Targets	H-2
	Table H-2: PM 1 Performance Measure Methodology	H-3
	Table H-3: 2023 RTIP Safety Program Summary by Project Category	H-4
	Table H-4: Statewide Performance Management 2 Pavement and Bridge Condition Targets	H-6
	Table H-5: PM 2 Performance Measure Methodology	H-7
	Table H-6: Pavement Category Rating System	H-8
	Table H-7: 2023 RTIP Pavement Program Summary	H-8
	Table H-8: 2023 RTIP Bridge Program Summary	H-8
	Table H-9: Statewide and Regional Performance Management 3 System Performance, Freight and CMAQ Target-Setting Approvals	H-12
	Table H-10: Statewide and Regional Performance Management 3 System Performance, Freight, and CMAQ Targets	H-13

Table H-11: PM 3 Performance Measure Methodology	H-14
Table H-12: 2023 RTIP PM 3 Program Summary (FY 23–FY 26)	H-15
Table H-13: Regional TAM Targets	H-17
Table H-14: 2023 RTIP Regional TAM Programming	H-18
Table H-15: Regional Public Transportation Safety Targets	H-20
Table H-16: 2023 RTIP Regional Public Transportation Safety Programming	H-21

List of Figures

Chapter 1	Figure 1-1: 2023 RTIP Program by Mode – All Years Including Prior	1-6
	Figure 1-2: 2023 RTIP Program by Mode – Current RTIP Years (2023-2027)	1-6
	Figure 1-3: Map for 2023 Major Transportation Projects	1-7
Chapter 2	Figure 2-1: State Transportation Fund Allocation Process	2-7
Chapter 3	Figure 3-1: RTIP Project Users Guide	3-4
Chapter 4	Figure 4-1: Total TransNet Revenue Forecast Breakdown FY 2023–2027 RTIP – San Diego Region (in \$000 of future dollars)	4-12
Appendix C	Figure T.1: Initial Evaluation Criteria Bundle Analysis	C-4
	Figure T.2: Project Bundle Evaluation Corridors	C-6
	Figure T.3: Project Bundle Analysis Example – Project Bundle #1 – U.S.–Mexico Border	C-7
Appendix D	Figure T2.1: Regional Arterial System	D-14
Appendix F	Figure F-1: San Diego Regional Population, Jobs, and Housing Forecast	F-4
	Figure F-2: SANDAG ABM Flow Chart	F-9
	Figure F-3: Predicting Tour Type Scheduling Details	F-16
	Figure F-4: Tour Scheduling Windows	F-16
	Figure F-5: Tour and Trip Modes	F-17
	Figure F-6: Corridor Geographies	F-30

Appendix G	Figure G-1: CalEnviroScreen 4.0 Census Tracts in San Diego County	G-6
	Figure G-2: Social Equity Investments in 2021 RTIP	G-7
	Figure G-3: Sample Project Mapping	G-8
	Figure G-4: 2023 RTIP Projects & CalEnviroScreen 4.0 San Diego Region	G-10
	Figure G-5: CalEnviroScreen 4.0 Formula	G-11
	Figure G-6: CalEnviroScreen 4.0 All Indicators & Component Groups	G-12
	Figure G-7: Pollution Burden Top 50% Scores and 2023 RTIP Project Locations	G-13
	Figure G-8: Population Characteristics Top 50% Scores and 2023 RTIP Project Locations	G-14
Appendix H	Figure H-1: 2010 Census Urbanized Area	H-11
Appendix J	Figure N.1: Congestion Management Process Elements – Federal Guidance/SANDAG Process	J-4
	Figure N.2: Congestion Management Process Network	J-6
	Figure N.3: Single-Occupancy Vehicle Analysis Process	J-13

Chapter 1

Executive Summary



Chapter 1

Executive Summary

Overview

The 2023 Regional/Federal Transportation Improvement Program is a multibillion-dollar, five-year program of major transportation projects funded by federal, state, local, and private funding, including the TransNet local sales tax, covering FY 2023 to FY 2027. The 2023 Regional Transportation Improvement Program (RTIP) development process, which includes the air quality emissions analysis for all regionally significant projects, requires approval by the Federal Highway Administration (FHWA) and the Federal Transit Administration (FTA).

The 2023 RTIP is a prioritized program designed to implement the region's overall strategy for providing mobility and improving the safety, condition, and efficiency of the transportation system while reducing transportation-related air pollution. This is in support of efforts to meet federal performance-management targets, while also attaining federal and state air quality standards for the region. In addition, the 2023 RTIP incrementally implements San Diego Forward: The 2021 Regional Transportation Plan (2021 Regional Plan), the long-range transportation plan for the San Diego region approved by the Board of Directors on December 10, 2021.

Document Organization

This document includes five chapters: Chapter 1 provides an overview of the document; Chapter 2 describes the RTIP development process, including federal, state, and TransNet transportation programming requirements; Chapter 3 contains the detailed listings of projects; Chapter 4 provides the financial capacity analysis; and Chapter 5 describes the air quality conformity analysis.

Also included are several appendices. Appendix A provides the listing of projects included in the various grouped-project listings. Appendix B provides the status of all non-carryover projects from the 2021 RTIP. Appendix C outlines the Expedited Project Selection Process, which allows SANDAG to move funding between the first quadrennial element in order to access prior-year funding or advance the implementation of certain projects different than their programmed dates. Appendix D provides the list of Regional Arterial System projects within San Diego County based upon the approved 2021 Regional Plan. Appendix E lists the projects exempt from regional air quality conformity analysis. Appendix F includes the detailed regional air quality emissions analysis report for non-exempt or Capacity Increasing (CI) projects. Appendix G is the social equity analysis that was performed on the 2023 RTIP. Appendix H focuses on how the projects included address federal performance management requirements. Appendix I describes the SANDAG Funding and Project Selection Process. Appendix J describes the congestion-management process for the federally funded CI projects on the Congestion Management Process Network. Appendix K describes the public participation process. Appendix L includes all public comments and responses. Appendix M is a checklist provided by Caltrans for items necessary to be included in the RTIP. Appendix N includes a glossary of terms and acronyms.

The 2023 RTIP also can be found at [sandag.org/2023 RTIP](https://sandag.org/2023-RTIP). This webpage is designed to provide background information as well as the latest updates to the program and relevant documentation.

Program Summary

A summary of the major transportation projects is provided in Table 1-1. A map illustrating major transportation projects included in the 2023 RTIP is shown in Figure 1-1. The individual project listings included in Chapter 3, have been developed in coordination with Caltrans, San Diego Metropolitan Transit System, North County Transit District, local jurisdictions, other agencies, and various SANDAG stakeholders and working groups.

Financial Capacity Assessment

Chapter 4 provides a financial capacity analysis of the major program areas. Based upon this analysis, the projects contained within the 2023 RTIP are reasonable when considering available funding sources.

For nonattainment and maintenance areas, the 2023 RTIP must be a revenue-constrained document, with programmed projects based upon committed funding for the first two fiscal years of the RTIP and/or reasonably available for the third fiscal year and beyond. Funding assumptions are generally based upon: (1) authorized or appropriated levels of federal and state funding from current legislation; (2) conservative projections of future federal and state funding based upon a continuation of current funding levels; (3) the most current revenue forecasts for the TransNet Program; and (4) the planning and programming documents of the local transportation providers.

The projects programmed in the 2023 RTIP, covering FY 2023 to FY 2027, are expressed in future dollars. That is, they have been escalated based upon anticipated inflation and other factors to the expected year of obligation or expenditure. For the State Transportation Improvement Plan (STIP) and State Highway Operations and Protection Program (SHOPP), the revenues and program are based on the 2022 Fund Estimate adopted by the California Transportation Commission (CTC) in August 2021. The 2022 STIP Fund Estimate (FE) includes applicable resources provided by California Senate Bill 1 (Beall, 2017) (SB 1). The FE includes total STIP program capacity over the five-year FE period of \$2.1 billion including \$808 million of new programming capacity, and SHOPP capacity of \$21.8 billion which includes new capacity of \$13.4 billion. All the new STIP capacity is in the State Highway Account and represents a 98% increase from the new capacity available for the 2020 STIP. The STIP FE is based on the Department of Finance price escalation rate of 2.9% for operating expenses, while capital costs are expected to increase by 3.2% per year. Increases in funding provided through SB 1 are legislatively tied to the California Consumer Price Index; however, fuel consumption is tied to volatile energy pricing, which can cause a shift in demand.

For the major transportation projects funded with San Diego County transportation sales tax (TransNet), the SANDAG rate considers recent trends showing economic growth, a declining unemployment rate, and an increase in the number of available job openings. This is offset by significant price increases to housing and goods consumers purchase frequently, such as fuel, food, and other essentials. Stimulus spending, as well as COVID-19-related supply chain and production issues, are contributing to the rise in prices. This spike in inflation is expected to be temporary with a return to low inflation rates expected in FY 2023. The Board approved a revenue forecast for the County Transportation sales tax, TransNet, on February 25, 2022. This forecast shows FY 2023 revenues coming in higher than expected, with a return to pre-COVID-19 levels by FY 2024. SANDAG continues to monitor the economic situation.

SANDAG continuously monitors developments in funding programs and funding needs of transportation projects, as reflected by the RTIP project listing. For TransNet Early Action Projects, quarterly updates for each corridor are provided to both the Independent Taxpayer Oversight Committee (ITOC) and the Transportation Committee. Any significant changes are reviewed by the SANDAG Transportation Committee and/or Board; if needed, SANDAG will take appropriate actions, such as an RTIP revision, to maintain the financial constraint of the RTIP. For the RTIP financial constraint tables, please refer to Chapter 4, Tables 4-1a through 4-1c.

The projects in the 2023 RTIP have been organized into categories that correlate with our Vision Strategy to communicate how we will invest the funds available to the region for the next five years. The Program Summary table below has been structured to illustrate the investment by Multimodal Corridor. All modes for the corridor are included in the corridor total. This table reflects all the funds on the projects, including prior funds. An additional column has been added to account for only the funds programmed for the five-year period of the RTIP.

Table 1-1: 2023 RTIP Program Summary (in \$000s)

Corridors						
Description	Federal	State	Transnet	Local/Private	Total RTIP (All years incl. prior)	
South Bay to Sorrento *	\$82,808	\$11,376	\$162,591	\$8,914	\$265,689	
Coast, Canyons, and Trails *	\$0	\$3,000	\$4,665	\$6,000	\$13,665	
San Vicente *	\$11,125	\$4,043	\$832	\$0	\$16,000	
North County *	\$53,058	\$21,000	\$28,690	\$0	\$102,748	
Central Mobility Hub and Connections *	\$82,449	\$0	\$77,600	\$4,436	\$164,485	
I-5 NCC	\$428,652	\$724,894	\$266,785	\$51,675	\$1,472,006	
SR 125/Border Access	\$259,053	\$239,052	\$17,616	\$511,920	\$1,027,641	
SR 56	\$15,122	\$0	\$1,854	\$23,409	\$40,385	
I-15	\$10,000	\$1,606	\$0	\$0	\$11,606	
SR 94	\$27,022	\$41,526	\$16,014	\$0	\$84,562	
I-8	\$2,895	\$0	\$105	\$0	\$3,000	
Airport to Airport	\$2,000	\$0	\$0	\$0	\$2,000	
<i>Subtotal Corridors</i>	\$974,183	\$1,046,497	\$576,752	\$606,354	\$3,203,787	
Other Corridors and Substantially Completed Projects						
Mid-Coast Projects ¹	\$1,167,683	\$81,813	\$1,148,682	\$28,156	\$2,426,335	
Substantially Completed Projects ²	\$778,100	\$971,437	\$610,888	\$60,895	\$2,421,320	
Airport Development Plan	\$0	\$0	\$0	\$496,882	\$496,882	
<i>Subtotal Other Corridors and Substantially Completed Projects</i>	\$1,945,783	\$1,053,251	\$1,759,570	\$585,933	\$5,344,537	
Operations/Maintenance						
Highway	\$401,553	\$716,731	\$13,586	\$68,467	\$1,200,337	
Transit (incl. operations/planning/infrastructure/capital)	\$2,283,071	\$688,995	\$1,111,212	\$1,490,838	\$5,574,115	
Local Street and Road	\$7,477	\$0	\$415,708	\$104,378	\$527,564	
Local EMP Program	\$58,484	\$0	\$473,081	\$796	\$532,361	
<i>Subtotal Operations/Maintenance</i>	\$2,750,584	\$1,405,726	\$2,013,588	\$1,664,479	\$7,834,377	
Active Transportation						
Bicycle/Pedestrian	\$45,869	\$133,078	\$285,470	\$67,866	\$532,283	
Smart Growth	\$0	\$0	\$22,193	\$17,451	\$39,644	
<i>Subtotal Active Transportation</i>	\$45,869	\$133,078	\$307,663	\$85,317	\$571,927	
Local Improvements						
Street and Road	\$38,805	\$9,112	\$769,805	\$221,280	\$1,039,002	
Regional Arterial System	\$13,207	\$35,200	\$166,065	\$282,983	\$497,455	
<i>Subtotal Local Improvements</i>	\$52,012	\$44,312	\$935,869	\$504,263	\$1,536,457	
Transportation Systems/Demand Management						
ITS/Traffic Signals	\$454	\$38,763	\$128,994	\$34,654	\$202,864	
TDM	\$92,696	\$0	\$0	\$1,500	\$94,196	
<i>Subtotal Transportation Systems/Demand Management</i>	\$93,149	\$38,763	\$128,994	\$36,154	\$297,060	
Grand Total	\$5,861,581	\$3,721,626	\$5,722,437	\$3,482,499	\$18,788,144	

SANDAG FY 2021 Priority projects are in categories that are shown in **bold** - Del Mar Bluffs, Mid-Coast, Central Mobility Hub, and Otay Mesa East Port of Entry Corridors with an asterisk are Phase 1 CMCPs

¹ Mid-Coast Projects include the primary Mid-Coast project and associated projects - Elvira to Morena, San Diego River Bridge, Gilman, Voigt, & Rose Canyon Bridges

² Substantially Completed Projects are open to traffic but not closed out of the budget or RTIP for miscellaneous remaining tasks including plant establishment - includes SR 52, SR 905, SR 76, I-15 ML, I-805 HOV, Southline Rail Freight, I-5 Genesee, and I-15 BRT

As our region moves toward complete corridors that integrate all modes of travel, there is still an interest in how the program is distributed across modes. These charts reflect how the money in the 2023 RTIP is being allocated to different modes for both the total amount programmed and the dollars programmed in the five-year period of the RTIP. The funds in the Complete Corridors above have been broken down to Transit, Highway, and Multimodal. Multimodal facilities are generally highways with High-Occupancy Vehicle (HOV) lanes that support Bus Rapid Transit. The chart also illustrates the percentage of funds spent on Active Transportation, Local Streets and Roads, and Operations and Maintenance.

Figure 1-1: 2023 RTIP Program by Mode – All Years Including Prior

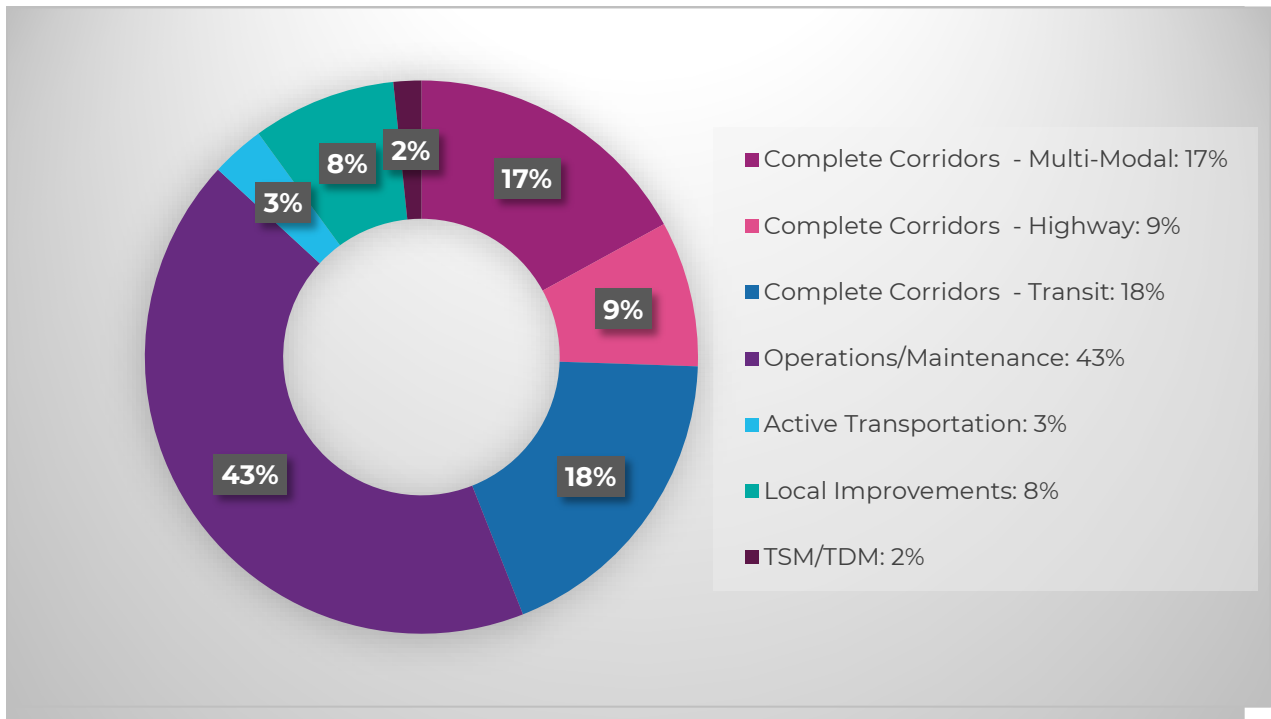
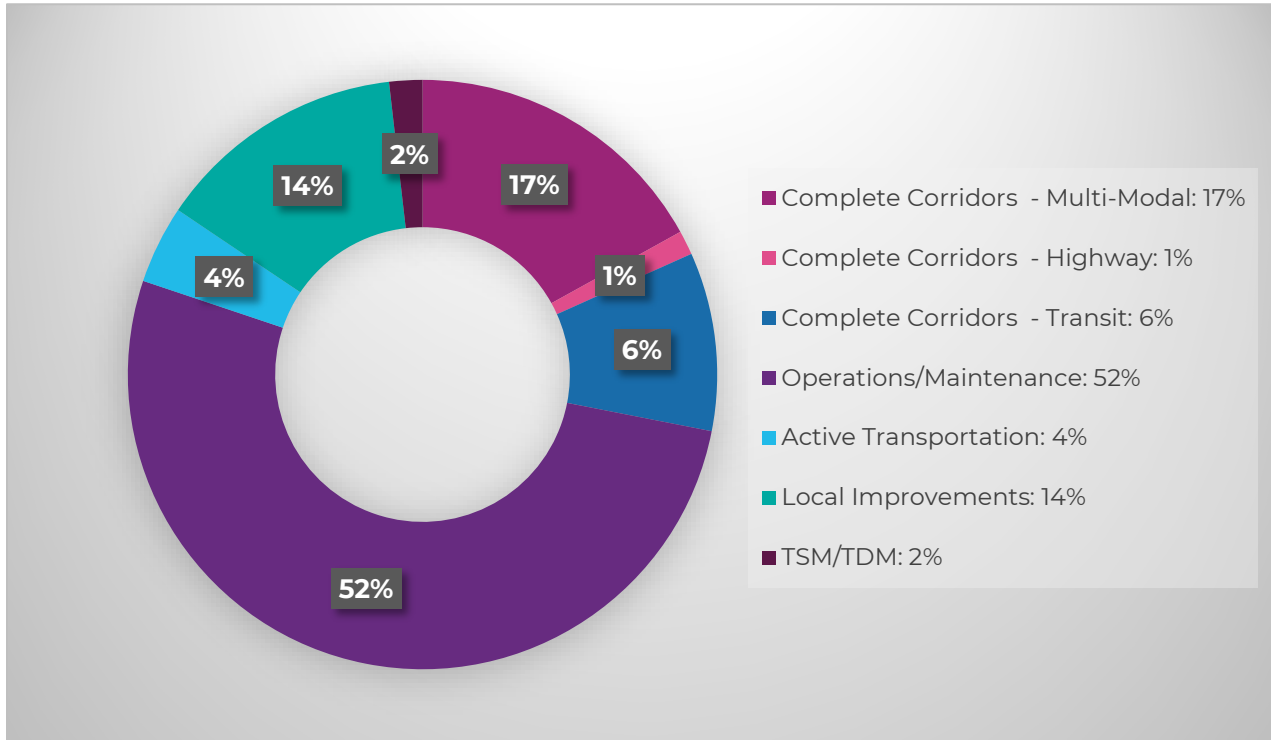


Figure 1-2: 2023 RTIP Program by Mode – Current RTIP Years (2023–2027)



These Charts do not include the Airport Development Project
 TSM/TDM - Transportation Systems Management/Transportation Demand Management

Figure 1-3: Map for 2023 RTIP Major Transportation Projects



Consistency with the Regional Plan

On January 28, 2022, the FHWA and FTA issued a finding that the SANDAG Revenue Constrained 2021 Regional Plan is in conformance with federal air quality and planning regulations. The 2023 RTIP is consistent with the Revenue Constrained 2021 Regional Plan and, as a financially constrained document, it contains only those major transportation projects listed in the Revenue Constrained 2021 Regional Plan.

Air Quality Conformity Determination

Federal metropolitan planning and air quality regulations prescribe the process for determining air quality conformity. These regulations require that the RTIP:

1. Include a quantitative emission analysis of projects programmed in the RTIP, including all regionally significant projects
2. Be within the region's emissions budgets included in the applicable State Implementation Plan (SIP)
3. Provide for the timely implementation of Transportation Control Measures (TCMs)

Quantitative air quality emissions analyses were conducted for the years 2023, 2026, 2029, 2032, 2040, and 2050 revenue-constrained transportation scenarios, as shown in Chapter 5. The results of these analyses were distributed to the San Diego Region Conformity Working Group (CWG) on May 20, 2022, and reviewed by the CWG at its June 6, 2022, meeting.

The 2023 RTIP meets the conditions for determining conformity with the applicable SIPs for air quality. A detailed description of the regional emissions analysis and modeling procedures is included in Appendix F, while Chapter 5 of this report summarizes the air quality conformity analysis for the 2023 RTIP.

The 2023 RTIP programs substantial funds for the implementation of the four TCMs (identified as Transportation Tactics) in the 1982 SIP and 2009 Regional Air Quality Strategy (RAQS), which have been fully implemented. As shown in Table 1-2, the TCMs/Transportation Tactics projects programmed for implementation total approximately \$9.9 billion, or approximately 53.09% of the total funds programmed. Included are \$94.1 million for Ridesharing, \$9.1 billion for Transit Improvements, \$532.2 million for Bicycle Facilities and Programs, and \$202.8 million for Traffic Flow Improvements. Based upon this analysis, the 2023 RTIP provides for the expeditious implementation of the existing TCMs in the 1982 SIP and 2009 RAQS, which remain the federally approved TCMs for the San Diego region.

Table 1-2: 2023 RTIP – San Diego Region (in \$000s) Transportation Tactics

Transportation Tactic	Amount
Ridesharing	
Transportation Demand Management	\$94,196
<i>Subtotal Ridesharing:</i>	\$94,196
Transit Improvements	
Mid-Coast	\$2,426,335
Major Transit - LOSSAN Corridor	\$422,117
BRT	\$714,187
Purple/Blue Line	\$8,250
Ops/Maint - Transit	\$5,574,115
<i>Subtotal Transit Improvements:</i>	\$9,145,004
Bicycle Facilities	
Bicycle/Pedestrian Projects	\$532,283
<i>Subtotal Bicycle Facilities:</i>	\$532,283
Traffic Flow Improvements	
Transportation Management System/Intelligent Transportation System	\$202,864
<i>Subtotal Traffic Flow Improvements:</i>	\$202,864
Total Transportation Tactics in 2023 RTIP:	\$9,974,347
Total All Transportation Projects in 2023 RTIP:	\$18,788,144
Share of Transportation Tactics Projects in 2023 RTIP:	53.09%

Performance Management

Moving Ahead for Progress in the 21st Century Act (2012) includes provisions for the establishment of a performance- and outcome-based program, which includes national performance goals for the Federal-Aid Highway Program in several areas. This act established new requirements for Metropolitan Planning Organizations (MPOs) to coordinate with transit providers, set performance targets, and integrate those performance targets and performance plans into their planning documents by certain dates. The most recent federal transportation act, the Fixing America's Surface Transportation Act (FAST Act, 2016), and all subsequent federal transportation acts carry forward Performance Based Planning and Programming. The federal performance measures under the FHWA are categorized into three performance-management (PM) groups:

- PM 1: Safety
- PM 2: Transportation Asset Management
- PM 3: System Reliability, Freight, Congestion, and Air Quality

In addition to the three FHWA PM groups, the FTA has established performance measures and reporting requirements for transit asset management and transit safety. Performance metrics for transit asset management focus on the maintenance of our regional transit system in a state of good repair. Transit agencies have developed Public Transportation Agency Safety Plans that include safety targets for specified performance measures. The 2023 RTIP prioritizes investments in safety, transportation infrastructure, system reliability, freight, Congestion Mitigation and Air Quality, transit assets, and transit safety. These are expected to contribute toward achievement of the targets in each performance management area. Further details on the investment and types of projects contributing to improving performance management areas are included in Appendix H of the 2023 RTIP.

Public Participation

It is the policy of SANDAG to engage public participation in the development of agency planning and programming activities. SANDAG has various working groups made up of stakeholders and other members of the public. The public is provided opportunities to participate via Board and committee meetings, SANDAG public notices of document availability and public hearings, and through the SANDAG public communications program. Presentations were provided to the Interagency Technical Working Group on Tribal Transportation Issues (Tribal TWG) and Community-Based Organizations (CBOs) requesting comments; additional details are described below. The projects included in the 2023 RTIP were discussed as part of the 2021 Regional Plan public outreach efforts and a public workshop held at SANDAG. Pursuant to 23 U.S.C. 134(i), the Board released the draft 2023 RTIP for public review and comment at its meeting on July 22, 2022, ending August 27, 2022, and a public hearing was held on September 9, 2022. These efforts also serve to satisfy the public participation process pertaining to the development of the Program of Projects for the FTA Section 5307 Urbanized Area Formula Program and FTA Section 5339 Bus and Bus Facilities Formula Program, including the provision for public notice and the time established for public review and comment.

Examples of public outreach efforts and ongoing participation include:

ITOC: In conformance with the regional transportation sales tax TransNet Ordinance, the ITOC, a citizen advisory committee that oversees projects funded through the TransNet Program, was established. As the document through which SANDAG identifies TransNet-funded projects, the RTIP is reviewed by the ITOC, and its comments on the TransNet Program of Projects are conveyed to the Transportation Committee and ultimately to the Board.

Social Equity: For the development of the RTIP, SANDAG relied on the social equity analysis conducted through the development of the 2021 Regional Plan. Included in the process in developing the 2021 Regional Plan, SANDAG used performance measures to aid in making decisions intended to ensure compliance with Title VI requirements and environmental justice principles. This process included citizen representatives and CBO groups. For the 2023 RTIP, SANDAG conducted additional outreach to tribal organizations to solicit their input. The social equity analysis conducted can be found in Appendix H of the 2021 Regional Plan.

Public Workshops/Outreach: SANDAG provided information about the RTIP and solicited feedback on the projects included in the draft 2023 document to CBOs through the Regional Plan Social Equity Working Group. In July 2022, information also was provided to the Tribal TWG for solicitation and feedback on tribal funding, and to review the project information provided. In addition, as part of the development of the 2021 Regional Plan, multiple public workshops were provided in which SANDAG provided information regarding the RTIP. A series of subregional open houses and workshops, community-based outreach events, and an online comment tool provided a foundation to start developing the plan. More information on the outreach efforts for the Regional Plan can be found at sdforward.com.

Various workshops were held to give the community an opportunity to view maps, talk with planners, and provide comments on the draft 2021 Regional Plan.

Expansion of Electronic Notifications: In addition to the current list of external industry professionals, SANDAG continually strives to expand the notifications to other citizen--involved working groups. For the 2023 RTIP, SANDAG included tribal organizations and a regionwide network of CBOs representing low-income, senior, and disabled populations. The notice of the availability for the draft 2023 RTIP was also sent to Community Planning Groups. In addition, a notice for the public hearing was posted on the SANDAG website in English and Spanish. SANDAG continues to utilize social media outlets such as Facebook and Twitter to ensure maximum outreach.

In an effort to make the RTIP more accessible to the public, a public website was developed through ProjectTrak, an online application used by member agencies to enter projects and propose changes to the RTIP. This public website, available at projecttrak.sandag.org, allows users to view and search the most up-to-date versions of federally approved projects included in the SANDAG RTIP as well as amendments that are under development.

Appendix K in the 2023 RTIP describes the SANDAG public participation process and includes a copy of the latest Public Participation Policy (Board Policy No. 25), which contains the section specifically addressing the RTIP development and amendment process.

Public Participation Plan: The Public Participation Plan (PPP) reflects the commitment of SANDAG of public participation and involvement to include all residents and stakeholders in the regional planning and decision--making process. The PPP was developed in accordance with guidelines established by the FHWA for metropolitan transportation planning (23 CFR 450.316). It fully complies with Title VI related nondiscrimination requirements and reflects the principles of social equity and environmental justice. Included in the PPP are procedures, strategies, and outcomes associated with the ten requirements listed in 23 CFR 450.316 and is available at sandag.org/ppp.

Status of Projects from the 2021 RTIP

When no funding is programmed in the current cycle (e.g., FY 2023 to FY 2027), the project is considered complete for purposes of the RTIP, even though construction may still be ongoing. These projects are either complete, open to traffic, or are currently in construction. There are instances where some projects may be included in the RTIP with no current cycle funding for informational purposes or for environmental purposes. There are several regionally significant projects that will not be carried over into the 2023 RTIP and are shown as complete for RTIP purposes. The projects over \$10 million are listed below:

- **(CAL09A) Interstate 5 (I-5) Lomas Santa Fe Interchange/HOV lanes – \$67,649,014:** This project constructed an interchange and HOV lane on I-5 from Via De La Valle to the San Elijo Lagoon.
- **(CAL107) I-5 Operational Improvements – \$124,395,000:** This project added more efficient access between interstate freeway systems and regional roads, thus improving the movement of goods and people to and from the Port of San Diego Marine terminals.
- **(CAL503) Advanced Technology Corridors at Border Ports of Entry Pilot Project – \$39,176,000:** This project added an Intelligent Technology Statewide Border Wait Time System and implemented a fiber optic cable network to facilitate an advanced traveler information and border wait time system connecting the entire San Diego and Imperial border network.
- **(CAL576) SR 52 in the City of San Diego – \$18,000,000:** This project stabilized the roadway by using compaction grouting and geogrid and repaved the roadway with Continuously Reinforced Concrete Pavement.
- **(SAN27) San Ysidro Intermodal Freight Facility/South Line Rail – \$87,194,708:** This project installed an expansion of the freight yard including adding storage racks and construction of truck-loading staging area and upgraded the freight railway including crossovers and signals.
- **(SAN79) Centralized Train Control (CTC) – \$14,491,302:** This project developed the modern operation center, which combines the elements of train location, switch control, and fire/life and safety monitoring to control passenger information signs and public address systems.
- **(SAN226) Del Mar Bluffs Stabilization IV – \$18,684,648:** This project stabilized portions of the coastal bluff by repairing deteriorating drainage structures, installing piling to stabilize eroded areas of the bluff, installing piles to support existing sea walls, and repairing existing slope failures.

There are projects included in the 2023 RTIP that may have already opened to traffic and continue to have funds programmed in the current RTIP cycle. Unlike the projects listed above, these projects were carried over into the 2023 RTIP because funds are programmed (for such purposes as landscaping). All other projects that did not carry over into the 2023 RTIP—as a result of project completion, delay, or deletion—are included in Appendix B.

Chapter 2

Regional Transportation Improvement Program Development Process



Chapter 2

Regional Transportation Improvement Program Development Process

This chapter discusses the federal, state, and TransNet programming requirements and the process used by SANDAG to develop this update. It also describes the process for amendments during this cycle.

Federal Transportation Requirements

SANDAG is designated by the U.S. Department of Transportation (U.S. DOT) as the Metropolitan Planning Organization (MPO) for the San Diego region.

As the MPO, SANDAG must have a continuing, comprehensive, and coordinated transportation planning process in order to receive federal capital or operating funds. The planning process includes the development of: (1) a long-range—minimum of 20 years—transportation plan describing the policies, strategies, and transportation facility needs; and (2) a Federal Transportation Improvement Program (FTIP) covering at least a four-year period. As both the MPO and the state designated Regional Transportation Planning Agency (RTPA), the SANDAG Regional Transportation Improvement Program (RTIP) is equivalent to the FTIP.

Consistent with these requirements, on December 10, 2021, the Board of Directors adopted the Revenue Constrained Regional Plan, San Diego Forward: The 2021 Regional Transportation Plan (2021 Regional Plan). On January 28, 2022, the U.S. DOT approved and issued an air quality conformity finding for the Revenue Constrained 2021 Regional Plan. Both the 2021 Regional Plan and the RTIP documents fulfill federal requirements.

Federal and state regulations identify the development process and required content for the programming document. In general, the RTIP must include all major projects receiving certain categories of federal or state transportation funding that need federal and/or state approval. The RTIP also must include Capacity Increasing (CI) projects and those projects that are identified as regionally significant. A regionally significant project (defined in 23 CFR 450.104) is a transportation project that is on a facility that serves regional transportation needs and would normally be included in the modeling of the metropolitan area's transportation network. The 2023 RTIP also includes the Program of Projects (POP) funded by TransNet, the local transportation sales tax program administered by SANDAG.

The 2023 RTIP indicates the region's priorities for the implementation of transportation projects. It is required to include realistic estimates of project costs and anticipated program revenue. It also must be a financially constrained program. This means that funding must be available and committed to implement the projects listed in this document. As a result, all projects in the first two fiscal years must have dedicated funding, and projects in the out-years either must have a firm funding commitment or a reasonable strategy or expectation that funds will be available. In addition, all projects within the 2023 RTIP must be consistent with the 2021 Regional Plan. Finally, per federal requirements, the 2023 RTIP must be developed such that, once implemented, it makes progress towards achieving the performance-based targets set in seven areas as established in the Moving Ahead for Progress in the 21st Century Act and continued in the Fixing America's Surface Transportation (FAST) Act.

Air Quality Conformity

On April 15, 2004, the U.S. Environmental Protection Agency (U.S. EPA) designated the San Diego air basin as nonattainment for the 1997 Eight-Hour Ozone Standard, effective June 15, 2004. Several areas that are tribal lands in eastern San Diego County were excluded from the nonattainment designation.

The air basin initially was classified as a basic nonattainment area under Subpart 1 of the Clean Air Act, and the attainment date for the 1997 Eight-Hour Ozone Standard was set as June 15, 2009. In cooperation with SANDAG, the San Diego County Air Pollution Control District (APCD) developed an Eight-Hour Ozone Attainment Plan for the 1997 Eight-Hour Ozone Standard, which was submitted to the U.S. EPA on June 15, 2007. The budgets in the Eight-Hour Ozone Attainment Plan for San Diego County were found adequate for transportation conformity purposes by the U.S. EPA, effective June 9, 2008.

However, on April 27, 2012, in response to a court decision, the U.S. EPA ruled that the San Diego basic nonattainment area be reclassified as a Subpart 2 moderate nonattainment area, with an attainment date of June 15, 2010. This reclassification became effective on June 13, 2012. Air quality data for 2009, 2010, and 2011 demonstrated that the San Diego air basin attained the 1997 Eight-Hour Ozone Standard; APCD prepared a Maintenance Plan with a request for redesignation to attainment/maintenance. On December 6, 2012, the California Air Resources Board (CARB) approved the Redesignation Request and Maintenance Plan for the 1997 National Ozone Standard for San Diego County for submittal to the U.S. EPA as a State Implementation Plan (SIP) revision. Effective July 5, 2013, the U.S. EPA approved California's request to redesignate the San Diego County ozone nonattainment area to attainment for the 1997 Eight-Hour Ozone National Ambient Air Quality Standard (NAAQS) and its plan for continuing to attain the 1997 ozone standard for ten years beyond redesignation.

On May 21, 2012, the U.S. EPA designated the San Diego air basin as a nonattainment area for the 2008 Eight-Hour Ozone Standard and classified it as a marginal area with an attainment date of December 31, 2015. Tribal areas that were previously excluded are now included as part of the San Diego region nonattainment designation. This designation became effective on July 20, 2012. SANDAG determined conformity to the new standard on May 24, 2013, using the applicable model approved by the U.S. EPA to forecast regional emissions (EMFAC2011). The U.S. DOT, in consultation with the U.S. EPA, made its conformity determination on June 28, 2013. The U.S. EPA final rule also provides for the revocation of the 1997 Eight-Hour Ozone NAAQS for transportation conformity purposes, effective July 20, 2013. In a D.C. Circuit Court decision on December 23, 2014 (NRDC v. EPA No. 12-1321), it was determined that the attainment date for marginal areas would be set for July 20, 2015.

Effective June 3, 2016, the U.S. EPA determined that 11 areas, including the San Diego air basin, failed to attain the 2008 ozone NAAQS by the applicable attainment date of July 20, 2015, and thus, are reclassified by operation of law as "Moderate" for the 2008 ozone NAAQS. States containing any portion of these new Moderate areas must submit SIP revisions that meet the statutory and regulatory requirements that apply to 2008 ozone nonattainment areas classified as Moderate by January 1, 2017. The San Diego APCD submitted a SIP revision addressing Moderate area requirements to CARB on December 27, 2016. CARB submitted the SIP revision document to the U.S. EPA on April 12, 2017. Effective December 4, 2017, the U.S. EPA found the motor vehicle emission budgets for the Reasonable Further Progress milestone year of 2017 from the 2008 Eight-Hour Ozone Attainment Plan for San Diego County adequate for transportation conformity purposes for the 2008 ozone NAAQS.

On August 23, 2019, the U.S. EPA published a final rule in the Federal Register reclassifying the San Diego air basin by operation of law from a Moderate nonattainment area for the 2008 ozone NAAQS to Serious effective September 23, 2019 (84 FR 44238). This rulemaking changed the 2008 ozone NAAQS attainment deadline to July 20, 2021, with an attainment year of 2020.

On October 26, 2015, the U.S. EPA published in the Federal Code of Regulation a new ozone NAAQS, referred to as the 2015 ozone standard. The new standard revised the allowable ozone level to 0.070 parts per million. The 2015 ozone standard became effective on December 28, 2015. On June 4, 2018, the U.S. EPA published a final rule that designated the San Diego region as nonattainment, with a classification of Moderate, for the 2015 ozone standard, with an attainment deadline of August 3, 2024, and an attainment year of 2023.

On May 24, 2019, the Board adopted the 2015 Ozone National Ambient Air Quality Standard Conformity Demonstration for the 2018 Regional Transportation Improvement Program (2018 RTIP) and 2015 Regional Plan. SANDAG found the 2015 Regional Plan and 2018 RTIP, as amended, in conformity with the requirements of the federal Clean Air Act and applicable SIP. The U.S. DOT, in consultation with the U.S. EPA, made its conformity determination on June 21, 2019.

The San Diego region was designated by the U.S. EPA as a federal maintenance area for the Carbon Monoxide (CO) standard. On November 8, 2004, CARB submitted the 2004 revision to the California SIP for CO to the U.S. EPA, which extended the maintenance plan demonstration to 2018. Effective January 30, 2006, the U.S. EPA approved this maintenance plan as a SIP revision. On March 21, 2018, the U.S. EPA documented in a letter that transportation conformity requirement for CO will cease to apply after June 1, 2018.

The 2023 RTIP must be evaluated for conformity with the SIPs for air quality attainment. The SIPs require that the 2023 RTIP satisfy a number of specific tests to indicate that the program will achieve certain air quality emissions reductions and require the RTIP to implement agreed-upon transportation control measures (Transportation Tactics). Chapter 5 further describes the air quality conformity process.

Performance Targets

The 2023 RTIP must be designed such that once implemented, it makes progress toward achieving the performance targets established under 23 CFR 450.306. It shall include a description of the anticipated effect of the RTIP toward achieving the performance targets identified in the Regional Transportation Plan, linking investment priorities to those performance targets. Details of the various performance measurements, how targets are set, and how the RTIP projects address those targets are detailed in Appendix H of this document.

Congestion Management Process

FHWA 23 CFR 450.322 requires that each Transportation Management Area (TMA) address congestion management through a process involving an analysis of multimodal metropolitan-wide strategies. SANDAG, as the designated TMA for the San Diego region, monitors the Congestion Management Program (CMP) for those federally eligible projects. The passage of Assembly Bill 2419 (Bowler, 1996) allows TMAs to “opt out” of the state CMP. In October 2009, the San Diego region elected to be exempt from the state CMP, and since this decision, SANDAG has been abiding by the federal requirement to ensure the region’s continued compliance with the federal CMP.

The 2021 Regional Plan discusses several elements for use in the analysis of multimodal strategies, including: (1) performance monitoring and measurement of the regional transportation system; (2) multimodal alternatives and non-Single Occupancy Vehicle (SOV) analysis; (3) land use impact analysis; (4) the provision of congestion-management tools; and (5) integration with the RTIP process. For the 2023 RTIP, SANDAG monitors projects that add general-purpose lanes on the CMP network by requiring sponsors of these projects seeking federal funds to submit documentation that demonstrates the project was evaluated for multimodal alternatives, including non-SOV capacity improvements. The most recent federal congestion management process can be found in Appendix N to the 2021 Regional Plan and in Appendix J of this document. Further information also can be found at sandag.org/cmp.

Federal Funding Programs

Federal funds programmed are based on the federal authorizing legislation, the FAST Act, which was signed into law by the President on December 4, 2015. The FAST Act included anticipated appropriations through FFY 2019/20. On October 1, 2020, the President signed a temporary funding measure (H.R. 8337) which extended the FAST Act through September 30, 2021, to give Congress more time to enact a new highway policy bill. The continuing resolution leaves funding at the same levels until such time as a new transportation act can be passed. These federal funding programs include the following:

- Congestion Mitigation and Air Quality Program (CMAQ)
- FTA Sections 5307 (Urbanized Formula Grant), 5310 (Capital Program), 5311 (Rural Transit) Programs, 5337 (State of Good Repair), and 5339 (Bus and Bus Facilities)

- Highway Safety Improvement Program (HSIP)/High-Risk Rural Roads Program
- Surface Transportation Block Grant Program, which is administered through the state and includes Regional Surface Transportation Program (RSTP) and Highway Bridge Program funds
- Infrastructure for Rebuilding America Grants Program
- Highway Infrastructure Program

Federal funding for the CMAQ and RSTP is apportioned by the state to the San Diego region by formula. As the MPO, SANDAG is responsible for administering the program and project selection based on priority established in the 2021 Regional Plan (see Expedited Project Selection Process in Appendix C).

CMAQ funds can be used for most categories of transportation projects that improve air quality, such as purchase of alternative-fuel transit vehicles, Transportation Demand Management (TDM) activities, transit operations, and high-occupancy vehicle facilities as provided in federal law. CMAQ funds cannot be used for projects that increase the transportation system's capacity for SOVs. RSTP funds can be used for state highway, local street and road, transit, bicycle, traffic signal, and TDM projects. Highway Infrastructure Program funds were apportioned by the U.S. DOT Appropriations Act of 2018 and can be used similarly to RSTP funds.

Federal Submittal Requirements

Following approval by the Board, the final 2023 RTIP will be submitted to Caltrans for inclusion in the Federal State Transportation Improvement Program (FSTIP), which incorporates the Transportation Improvement Programs (TIPs) from other MPOs around the state. The 2023 RTIP will also be submitted to the FHWA, FTA, and U.S. EPA for federal approval of the air quality conformity determination. The FHWA and FTA approve the RTIP project programming as an element of the FSTIP.

The U.S. EPA acts as a commenting agency to the FHWA and FTA in the RTIP air quality conformity process. The 2023 RTIP may be amended by SANDAG as needed. However, any revisions that add or modify capacity-increasing, non-exempt projects require an air quality conformity redetermination. A listing of projects that are typically exempt from the air quality conformity determination is provided in Appendix E.

State Transportation Requirements

In addition to serving as the federal MPO, SANDAG is designated by the State of California as an RTPA. RTPAs are responsible for implementing state laws regarding transportation planning and funding and ensuring that coordinated planning efforts meet both state and federal requirements. The 2023 RTIP is a document that meets both federal and state regulations and includes major projects receiving state transportation funds.

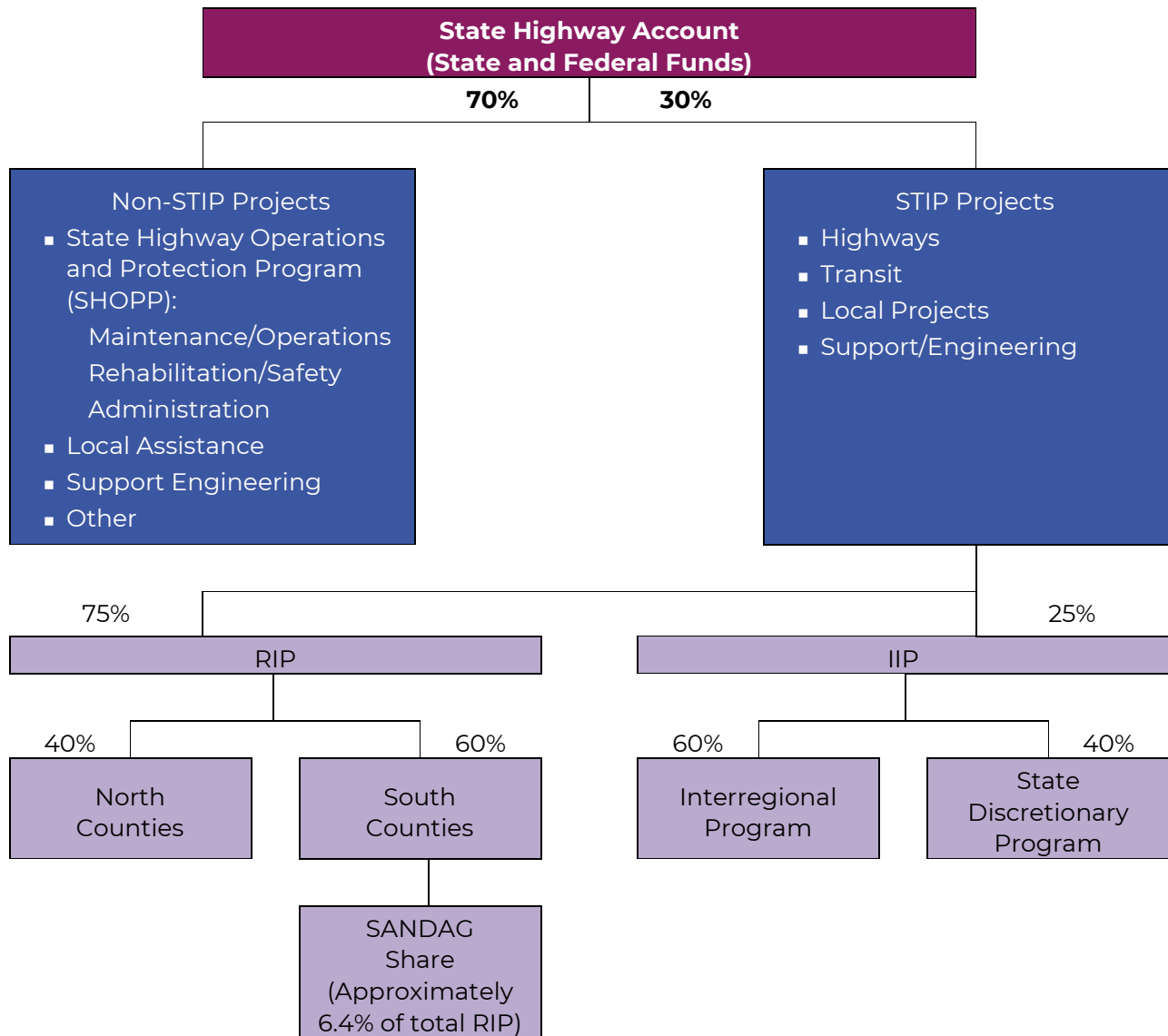
State Transportation Improvement Program

The 2022 State Transportation Improvement Program (STIP) adopted by the California Transportation Commission (CTC) in March 2022 is the state's spending plan. The FAST Act continues a program to provide for a variety of alternative transportation projects, including many that were previously eligible activities under separately funded programs. The Active Transportation Program (ATP) was created by Senate Bill 99 (Committee on Budget and Fiscal Review, 2013) and Assembly Bill 101 (Committee on Budget and Fiscal Review, 2013) to encourage increased use of active modes of transportation, such as biking and walking. The ATP consolidates existing federal and state transportation programs, including the Transportation Alternatives Program, Bicycle Transportation Account, and State Safe Routes to School into a single program. ATP funds are administered by the CTC, with a separate program administered by the designated MPO, and projects are selected through a competitive process.

Pursuant to Senate Bill 45 (Kopp, 1997) (SB 45), the STIP is comprised of the Regional Improvement Program (RIP) and the Interregional Improvement Program (IIP). Under SB 45, SANDAG, as the RTPA, submits the RIP projects while Caltrans submit its IIP projects, in cooperation with SANDAG, to the CTC by December 15 of each odd-numbered year.

The CTC develops the STIP Fund Estimate (FE), which includes the RIP "County Share" and IIP fund allocations. The program is updated every two years and currently covers the five-year period 2022/23 to 2026/27. STIP-funded projects, like all other state and federally funded projects, must be listed in the RTIP for the sponsor agencies to access funding. The STIP consists of funds from the Transportation Investment Fund as well as from the Public Transportation Account and State Highway Account. Figure 2-1 illustrates the funding distribution.

Figure 2-1: State Transportation Fund Allocation Process



Seventy-five percent (75%) of the STIP funds flow to the regions by formula, whereby the regional planning agencies are charged with developing an expenditure plan for the funds. Eligible project types include improvements to state highways, local roads, public transit, intercity rail, pedestrian and bicycle facilities, grade separations, transportation system management, TDM, soundwall projects, intermodal facilities, and safety. The regional share is further divided between northern (40%) and southern (60%) areas of the state.

The remaining 25% of the funds flow through the IIP, which is a statewide competitive program administered by Caltrans. Sixty percent (60%) of the IIP shares is directed to projects that improve interregional transportation, and 40% is programmed at the discretion of the CTC subject to the north/south ratio identified above. Eligible project types include intercity passenger rail, mass transit guideways, grade separations, and state highways.

As the RTPA for the San Diego region, SANDAG is responsible for nominating projects to receive the region's share of regional STIP (STIP-RIP) funding (as discussed above). These projects in total must be constrained to the "County Share" or "target" funding amount specified in the STIP FE published by the CTC. Caltrans is responsible for nominating projects to be funded under the interregional STIP (STIP-IIP) statewide program. The CTC must approve the local projects proposed in the RIP and IIP by including them in the adopted STIP or a STIP amendment in order for these projects to receive funding.

For the STIP and State Highway Operations and Protection Program (SHOPP), the revenues and program are based on the 2022 Fund Estimate adopted by the CTC in August 2021. The 2022 STIP FE includes applicable resources provided by Senate Bill (SB 1) (Beall). The FE includes total STIP program capacity over the five-year FE period of \$2.8 billion and SHOPP capacity of \$21.8 billion. The STIP FE is based on the Department of Finance price escalation rate of 2.9% for operating expenses, while capital costs are expected to increase by 3.2% per year. Increases in funding provided through SB 1 are legislatively tied to the California Consumer Price Index.

For SANDAG, the priority for STIP-funded projects continues to be based upon the criteria approved by the Transportation Committee at its October 21, 2005, meeting. These criteria include:

- Complete projects currently programmed in the STIP
- Place particular emphasis on programming and completing TransNet Early Action projects
- Program projects at the earliest possible time they can be constructed or implemented
- Maintain existing STIP funding levels as a minimum on existing programmed projects
- Reflect the efforts by the region and Caltrans to complete some of these projects outside the STIP through other funding sources
- Additional programs created by SB 1 provide competitive funds. SANDAG has successfully competed in two cycles and will continue to submit projects for future grant application cycles for state funds under the ATP, Transit and Intercity Rail Capital Program, Trade Corridor Enhancement Program, and Solutions for Congested Corridors Program.

Along with the 2015 Regional Plan, the Board adopted the Sustainable Communities Strategy, which details how the region will reduce greenhouse gas emissions to state-mandated levels over time. Assembly Bill 1730, signed on October 8, 2019, extended the Sustainable Communities Strategy through December 31, 2021, to give SANDAG more time to develop a new regional vision and plan to meet greenhouse gas targets.

The state-administered portion of the ATP is one of the components that would help the region meet its greenhouse gas emissions targets, with the expectation that this program will help fund a number of regionally significant bike projects. The final funding allocation for the statewide-funded ATP projects included in the 2021 RTIP rests with the CTC. The Board approves the regionwide ATP.

A major element of active transportation is the implementation of the Regional Bikeway Program. On September 27, 2013, the Board approved the Regional Bike Plan Early Action Program (Bike EAP), which prioritized regional bike projects to be funded with, among other programs, the TransNet Bicycle, Pedestrian, and Neighborhood Safety (BPNS) Program and the Transportation Development Act (TDA) Bike Program.

In addition, Caltrans develops the 2022 SHOPP, which is divided into six project groupings—bridge preservation, collision reduction, mandates, mobility, roadway preservation, and roadside preservation. Projects funded with STIP and SHOPP are programmed in the 2023 RTIP based upon the final CTC adoption.

State Submittal Requirements

The RTIP, which includes the entire San Diego region's STIP-funded projects and all other federal and locally funded projects, must be submitted to Caltrans by October 1, 2022. Once submitted, the state will post for a 15-day public notice review before federal submittal.

TransNet Requirements

TransNet is the local half-cent transportation sales tax funding program that was approved by San Diego voters in November 2004. As part of the TransNet Ordinance, all local agencies are required to submit a five-year TransNet POP for inclusion in the RTIP. Serving as the San Diego County Regional Transportation Commission (RTC), SANDAG is required to approve a multi-year TransNet POP, consistent with the RTIP update schedule, which identifies all major transportation projects proposed to use the sales tax funds over the multi-year period. In order to receive TransNet revenue, transportation projects must be included in the approved RTIP/TransNet POP.

The TransNet Program includes several subprograms. After deducting for administrative expenses (1%), 2% for BPNS Program projects, and \$250,000 (plus consumer price index) for the Independent Taxpayer Oversight Committee (ITOC), the remainder of the revenues is divided between Major Corridors, Local System Improvements, and Transit System Improvements. Under the TransNet Ordinance, the highway and transit major corridor projects were specified in the approved ballot measure. The schedule and funding of the major TransNet highway and transit projects are developed cooperatively by SANDAG, Caltrans, and the region's transit operators.

The Board-adopted Bike EAP prioritized regional bike projects to be funded with, among other programs, the TransNet BPNS and the TDA Bike Program. Additionally, the Board approved to set aside \$1 million per year to support local, non-motorized projects. Projects funded under the call for projects process with local agencies as the lead agency are generally listed as a grouped-project listing in the RTIP as Various Agencies. EAP projects are listed under SANDAG as the lead agency, which can be included in a group-project listing or individually listed. If a bike project is funded with federal or state funds in addition to the local TransNet or TDA bike funds, those projects can be listed individually by the sponsoring agency.

The San Diego region's 18 cities and the County developed the TransNet Program of local street and road projects. The local TransNet five-year POP are identified as part of the project listing located in Chapter 3. Per Section 6 of the TransNet Ordinance, the projects within each jurisdiction must be approved by each city council or the County Board of Supervisors, after holding a public hearing, in the form of a signed resolution. The TransNet Ordinance requires that this program of projects is updated every two years.

RTIP Development Process for TransNet

Designated as the region's MPO and RTPA as well as the RTC, SANDAG has the overall responsibility for developing the required RTIP document. In a memo dated January 28, 2022, SANDAG requested that project sponsors review and update the projects for submittal for inclusion into the 2023 RTIP. The individual project listings included in Chapter 3 have been submitted by the project sponsors and reviewed for compliance by SANDAG.

The 2023 RTIP has been prepared with input and cooperation from Caltrans, the cities and County of San Diego, the Metropolitan Transit System, the North County Transit District, and the SANDAG Transportation Committee, as well as other technical and advisory working groups.

Public Participation

SANDAG has provided ample opportunity for community involvement and interagency consultation in the development of the 2023 RTIP, and the SANDAG public participation process provides additional opportunity for public review and comment on the draft document prior to its adoption. Opportunities for community involvement and interagency consultation on the transportation projects included in the 2023 RTIP were provided through public meetings of the various SANDAG committees and working groups that are responsible for the development and oversight of the projects. These committees include the Transportation Committee, the Cities/County Transportation Advisory Committee, the Regional Plan Social Equity Working Group, Interagency Technical Working Group on Tribal Transportation Issues, ITOC, and San Diego Region Conformity Working Group.

At its July 22, 2022, meeting, the Board approved the distribution of the draft 2023 RTIP for a 35-day public comment period. A public hearing on the proposed final 2021 RTIP is scheduled for the Board of Director's meeting on September 9, 2022. Public comments received and their corresponding SANDAG responses will be included in Appendix L of this document. The Board is expected to adopt the final 2023 RTIP at its September 23, 2022, meeting. The 2023 RTIP is available at sandag.org/2023RTIP.

RTIP Amendment Process

On occasion, circumstances may dictate changes to the current RTIP following its adoption. Federal regulations allow changes, or amendments, if the procedures are consistent with requirements for TIP development and with procedures for revisions to the FSTIP. SANDAG will consider such amendments when the circumstances prompting the amendments are compelling and when the changes will not adversely affect air quality conformity or financial constraint of the TIP. The proposed changes to projects also must be consistent with the rules of the particular funding program.

There are two types of processes to update the RTIP: (1) Administrative Modifications; and (2) Amendments (described in detail below). SANDAG generally processes amendments on a quarterly basis and administrative modifications on an as-needed basis. Both the 2023 RTIP and any amendment requests during the 2023 RTIP cycle that involve the TransNet Program must include the sponsor's governing board/council approval in the form of a signed resolution. The 2023 RTIP quarterly amendment schedule can be found at sandag.org/2023RTIP.

Caltrans currently approves amendments prior to federal approval, and is unable to approve an amendment, with exceptions to specific projects. There are circumstances, however, in which the amended projects may need revisions after SANDAG approval, should Caltrans object to the approval of a specific project. In such instances, SANDAG can revise the original submittal and resubmit the amendment.

Administrative Modifications

SANDAG received the delegation from Caltrans to approve administrative modifications for the FSTIP on July 30, 2019. The Board delegated its authority to the Chief Executive Officer. Administrative Modifications do not require federal approval. Federal agencies are notified of the updates for informational purposes. The streamlined approach helps expedite the approval process. Project requests that fall within the following criteria can be administratively amended:

- Revise a project description that does not change the scope of the project or conflict with the project environmental document, and wherein the project does not affect air quality or the timely implementation of Transportation Control Measures (TCMs) or impacts financial constraint
- Increase the funding amount up to 50% of the project cost, or \$20 million, whichever is less
- Change in funding source
- Change a project lead agency
- Split or combine individually listed projects as long as cost, schedule, and scope remain unchanged
- Change required information for grouped-project (lump sum) listings
- Add or delete projects from grouped-project (lump sum) listings with no limit on the changes to funding in grouped listings

Amendments

Project requests that do not meet the Administrative Modification criteria require amendments. The conditions for amendments include, but are not limited to, the following:

- Add a new federal- or state-funded project or delete an existing federal- or state-funded project
- Shift funds from beyond the first four years (FY 2026/2027) to the quadrennial element (FY 2022/2023 through FY 2025/2026) or add funds to a new phase not already programmed
- The request would affect air quality conformity or the timely implementation of TCMs
- The request would require additional air quality emissions analysis and/or a new finding of air quality conformity by adding or deleting a CI project
- The request would impact the financial constraint of the RTIP
- The request would result in major changes in scope, design, and/or concept

Amendments require an action by the Transportation Committee (Board if the amendment requires redetermination of air quality), Caltrans, FHWA, FTA, and the U.S. EPA. Due to the lengthy process involved in determining air quality conformity, amendment requests for regionally significant CI projects requiring new emissions analysis will be scheduled on an as-needed basis (not on any regular schedule).

Grouped-Project Listings

Grouped projects or lump sum line items are projects grouped under a specified work type (projects must be exempt from air quality conformity). The purpose is to provide flexibility where the individual implementation priorities are unclear. In cooperation with the MPOs around the state—Caltrans, FHWA, and the FTA—and based upon 40 CFR 93.126 Exempt Tables 2 and 3, an agreed-upon list of grouped-project listings was developed for use in the RTIP. Examples of some of the groupings include, but are not limited to, the following:

- Bike and Pedestrian Facilities/ATP
- Highway Bridge Program
- HSIP
- Highway Maintenance
- Minor Safety and Hazard Projects (SHOPP)
- Pavement Resurfacing and/or Rehabilitation (SHOPP)
- Rehabilitation/Reconstruction of Track Structures and Trackbed (Coastal Rail Corridor)
- TransNet Smart Growth and Senior Mini-Grant Programs

For each grouped-project listing in the RTIP, SANDAG maintains a detailed list of projects that comprise the grouped listing, which can be found in Appendix A and at sandag.org/RTIP or sandag.org/rtip/groupedprojects.

Participation by Federal Agencies

This report was funded in part through grants from the FHWA, FTA, and U.S. DOT. The views and opinions of SANDAG expressed herein do not necessarily state or reflect those of the U.S. DOT.

Chapter 3

Project Listings



Chapter 3

Project Listings

This chapter contains the individual project listings for those major transportation projects and programs proposed to use federal, state, TransNet, and other local funding. The listings are grouped by project sponsors in alphabetical order. The listings include descriptive material (i.e., type of work, termini length, etc.); the anticipated federal, state, and local revenue sources; and the fiscal year of proposed work. An explanation of the project listing can be found in Figure 3-1.

Federally funded discretionary projects are based upon listings from federal appropriations. Programming levels for formula programs such as Federal Transit Administration (FTA) programs are based upon the urbanized areas estimate as provided in the Federal Register. Caltrans provided the estimated revenues for the Regional Surface Transportation Program (RSTP) and Congestion Mitigation and Air Quality Program (CMAQ) programs. Also included are state-funded projects, the TransNet local sales tax program (including short- and long-term borrowings), other local funding, and private sources.

Caltrans Highway Projects

Caltrans is the project sponsor for most of the highway projects. California Senate Bill 45 (Kopp, 1997) requires that projects in the State Transportation Improvement Program (STIP) be programmed in six categories: (1) project approval and environmental document; (2) design; (3) construction engineering; (4) Right-of-Way (ROW) capital; (5) ROW support; and (6) construction capital to allow the California Transportation Commission to monitor the projects by these phases. However, for purposes of the SANDAG Regional Transportation Improvement Program (RTIP), projects are shown by fiscal year and in three phases: (1) Preliminary Engineering; (2) ROW; and (3) Construction. This provides enough detailed information for regional programming purposes and meets federal requirements.

Several highway programs are identified in the Caltrans listing as grouped projects. These state-administered programs, such as the Highway Bridge Program, State Highway Operations and Protection Program (SHOPP), and Highway Safety Improvement Program (among others) are identified by Caltrans headquarters office and administered by the local Caltrans district offices. All grouped projects listed are exempt for purposes of air quality. The list of individual projects that make up the grouped projects is available on the 2023 RTIP website at sandag.org/2023RTIP and can be found in Appendix A.

Local Agency Projects

The 18 cities and the County of San Diego are the project sponsors for the local agency projects included in this chapter. The local agency listings, organized alphabetically by jurisdiction and Metropolitan Planning Organization (MPO) identification number, generally consist of regional arterial, local street and road, bicycle, and traffic signal improvement projects. The local agency projects include those funded by federal, state, TransNet, and other local funding programs.

Transit Projects

Pursuant to California Senate Bill 1703 (Peace, 2002), all major regionally significant transit projects are implemented by SANDAG, with minor capital projects and operations continuing under the Metropolitan Transit System and North County Transit District. For all these projects, costs and revenues are listed by fiscal year for each project phase or for the total project.

Other Regional and Miscellaneous Projects

SANDAG is also the project sponsor for other regional projects. The listing includes the Regional Transportation Demand Management Program, the Freeway Service Patrol Program, the Electric Vehicle Charging Program, and Intelligent Transportation System projects. Planning studies using federal funds and included in the Overall Work Program (OWP) are programmed in the RTIP.

Other project listings are included for project sponsors who are not members of SANDAG that have transportation projects within the San Diego region. These include projects from the San Diego Port Authority, the San Diego County Regional Airport Authority, Tribal Governments who are advisory members of the SANDAG Board, and other requesting agencies. Some projects are programmed because the fund source being used requires inclusion in the RTIP but are not included in our air quality conformity analysis. These projects are listed separately in Table 3-1a.

Federal Funding Requirements

The federal revenue sources shown in this chapter are identified either by specific federal fund category (e.g., RSTP, CMAQ) or by the STIP and SHOPP funding programs. The specific federal fund categories and federal eligibility for the specific projects funded under the STIP and SHOPP are determined by Caltrans as part of a statewide fund-management activity.

The STIP and SHOPP projects listed in this chapter must include any required non-federal matching funds. In general, Caltrans provides the non-federal matching funds for STIP state highway projects, and local agencies provide the non-federal matching funds for local street and road projects. Also, agencies may use 100% federal funding when applicable and use toll credits as a soft match to fulfill the federal match requirements.

In order to receive federal funding, projects listed in this chapter must provide a minimum non-federal local match, depending on the type of federal funds. The federal participation rates range from 50% (FTA, etc.) to 91.57% (Interstate Highway Maintenance).

Full 100% federal funding is applicable for projects such as traffic control signalization, pavement marking, carpooling and vanpooling, installation of traffic signs, traffic lights, guardrails, impact attenuators, concrete barrier end treatments, breakaway utility poles, and priority control system projects.

Status of Prior RTIP Projects

Appendix B includes a list of projects from the previous RTIP that were not carried over into the 2023 RTIP. The status for each project is indicated in bold text. “Completed” indicates the project has opened to traffic or has begun construction and/or no money is programmed beyond FY 2021/2022. “Delayed” indicates that the project is ongoing but no new funding has been identified for the RTIP period or the agency has determined other priority projects to fund and may be brought back. “Deleted” indicates that the agency has decided to no longer pursue the project. With this appendix, every project from the previous RTIP is accounted for and provides a complete picture of each program’s status.

Consistency with San Diego Forward: The 2021 Regional Transportation Plan

In order to illustrate the level of consistency between San Diego Forward: The 2021 Regional Transportation Plan (2021 Regional Plan) and the RTIP and to provide additional information for each project, the individual project listing in the subsequent pages provides the following: the 2021 Regional Plan unique identification number or page number for those regionally significant projects, the Regional Arterial System as identified in the 2021 Regional Plan, the estimated total project cost, the Caltrans identification numbers, the federal earmark numbers, and TransNet-related identifiers. The RTIP Project Users Guide (Figure 3-1) points to the various sources of information provided for each project.

Advanced Construction

For some of the major projects, as well as projects funded with federal funds, agencies programmed future funds using Advanced Construction (AC). Using the AC fund source allows agencies to front local or state funds in order to fully fund a phase or to advance the project with the anticipation of a future reimbursement once the federal funds become available. In order to provide an accurate project cost, the AC funds are shown as a negative number in the future reimbursement years, netting to zero, while the federal funds are shown as “Conversion,” indicating the payback to the AC.

Toll Credits

Toll credits would act as a soft match to federal funds indicated in the RTIP as part of the project description. Although the use of toll credits does not add new funding, it does offer agencies the flexibility to use certain projects with 100% federal funds, while other projects can be funded with 100% local funds.

In March 2014, updated guidance on the use of toll credit for FTA- and Federal Highway Administration-funded projects was released by Caltrans. This update allows local agencies to use other federal funding to replace the required local match for both On-System Local Highway Bridge Program projects and Highway Safety Improvement Program projects. With this option, toll credits can be applied to each federal funding component in the project to increase the federal reimbursement rate to 100%.

Figure 3-1: RTIP Project Users Guide

MPO ID: CAL75		ADOPTION: 23-00									
Project Title:		I-5 Genesee Interchange and Widening								EA NO: 0223U, 06500	
Project Description:		Interchange on I-5 at Genesee Avenue and Sorrento Valley Road - reconstruct I-5 Genesee Bridge and interchange including ramps, retaining walls; add type 1 bicycle facility between Voigt Drive and Sorrento Valley Road. Toll Credits will be used to match federal funds for the CON phase								PPNO: 0129P	
Change Notes:										RTP REF: A-28,B-39	
RT:5		Capacity Status: CI		Exempt Category: Non-Exempt						SANDAG ID: 1200506	
Est Total Cost: \$121,278		Open to Traffic: Jun 2018									
	TOTAL	PRIOR	22/23	23/24	24/25	25/26	26/27	FUTURE	PE	RW	CON
TransNet - MC	\$20,101	\$20,049	\$29	\$22	\$1				\$1,255	\$7,270	\$11,576
HPP	\$1,600	\$1,600									\$1,600
RSTP	\$52,417	\$52,417									\$52,417
Prop 1B - SLPP	\$8,000	\$8,000									\$8,000
SHOPP (AC)-Mobility	\$12,987	\$12,987							\$2,467	\$500	\$10,020
Local Funds	\$10,198	\$10,198							\$10	\$1,688	\$8,500
TOTAL	\$105,303	\$105,251	\$29	\$22	\$1				\$3,732	\$9,458	\$92,113
*\$14.4M of City of San Diego contribution programmed under SD103; additional state funds of \$1.575M outside the RTIP											

Type of funds programmed: See fund list at end of Table 3-1

Total amount programmed for project

Funds programmed prior to current RTIP cycle

Fiscal Years covered by 2023 RTIP Cycle: FY2022/23-FY2026/27

Phase by fund type: See Appendix A-11

Glossary of Terms for Figure 3-1

- MPO ID** RTIP project number
- RTIP No.** for the 2023 adoption shows as Adoption: 23-00; for all amendments following, this will state the last amendment the project was approved (Ex. RTIP #: 23-01)
- Title/Description** name of the project/project information, including location, limits, and scope
- EA NO/PPNO** unique number assigned by Caltrans as the lead agency or for project oversight
- RTP PG NO** in order to show consistency between the plan and the program, provides the 2021 Regional Plan page number for reference – only applies to regionally significant projects
- SANDAG ID** SANDAG capital project or OWP number; provides reference to the SANDAG capital budget
- FUTURE** This column includes funding which is programmed in future fiscal years to reflect the total project cost
- Earmark No.** federal legislative number
- RAS** Regional Arterial System
- CR/Main.** for local TransNet-funded projects, identifies either congestion relief or maintenance
- RT** state route in which this project is located
- Capacity Status** indicates whether a project will increase system capacity (CI) or not (NCI); important for regional air quality determination
- Exempt Category** based upon 40 CFR part 93.126 Exempt Tables 2 and 3
- Est Total Cost** sometimes the total program is less than the estimated total project cost because additional funds are not required to be programmed, are programmed elsewhere, or the project is not yet fully funded; estimated total cost should always be consistent with the 2021 Regional Plan
- Open to Traffic** all non-exempt projects will have an estimated date when the project will be available for public use; if project is exempt, the project will not have this information
- Footnote** indicated with an asterisk; any additional information pertaining to the project

**Table 3-1
2023 Regional Transportation Improvement Program
San Diego Region (in \$000s)**

Caltrans

MPO ID: CAL09		ADOPTION: 23-00									
Project Title:	Interstate 5 - HOV/Managed Lanes									EA NO: 235800, 2T217, 2T218,	
Project Description:	Interstate 5 - construct High Occupancy Vehicle (HOV)/Managed Lanes on I-5; construct Phase 1: Construct HOV from Lomas Santa Fe to Birmingham and replace San Elijo Bridge; Construct Phase 2: construct HOV lanes and soundwall on private property from Birmingham to Palomar Airport Rd; Construct Phase 3: Construct HOV lanes and soundwalls on private property from Palomar Airport Rd to SR-78. Toll Credits will be used to match federal funds for the PE phase, ROW phase and for the CON phase									2T35U, 2T257, 2T258, 2T359, 2T170, 2T171, 2T172, 2T210, 2T211, 2T212, 2T358 PPNO: 0615CDE, 0615 RTP REF: A-51 (2019) SANDAG ID: 1200511, 1200501, 1200504, 1200510, 1200509	
Change Notes:											
RT:5	Capacity Status: CI	Exempt Category: Non-Exempt									
Est Total Cost: \$954,293	Open to Traffic: Phase 1: Mar 2022			Phase 2: Mar 2022			Phase 3: Dec 2022				
	TOTAL	PRIOR	22/23	23/24	24/25	25/26	26/27	FUTURE	PE	RW	CON
TransNet - MC	\$168,841	\$155,708	\$6,378	\$3,348	\$3,407				\$122,240	\$36,118	\$10,483
TransNet - MC AC	\$0	\$10,935	\$(10,935)								
CBI	\$416	\$416							\$416		
CMAQ	\$163,308	\$163,308							\$27,721	\$8,800	\$126,787
CMAQ - Conversion	\$10,935		\$10,935						\$350		\$10,585
Earmark Repurposing	\$5,226	\$5,226							\$1,220		\$4,006
IM	\$3,886	\$3,886							\$3,886		
Other Fed - HIP	\$25,654	\$25,654									\$25,654
RSTP	\$102,520	\$102,519							\$48,169	\$10,118	\$44,233
STP	\$751	\$751							\$751		
SB1 - CCP	\$195,000	\$195,000									\$195,000
STIP-RIP AC	\$229,084	\$190,021	\$39,063						\$9,561		\$219,523
STIP-RIP State Cash	\$628	\$628							\$628		
Local Funds	\$1,206	\$1,206									\$1,206
TOTAL	\$907,455	\$855,258	\$45,441	\$3,348	\$3,407				\$214,942	\$55,036	\$637,477
*\$5.324M programmed in CAL46A; \$299K provided outside of the RTIP; \$12.035M programmed in CAL443; \$22.616M programmed in CAL468; \$6.744M programmed in CAL491											

MPO ID: CAL09C		ADOPTION: 23-00									
Project Title:	I-805 Direct Access Ramp and HOV at Carroll Canyon									EA NO: 2T040, 2T041	
Project Description:	I-805 from Carroll Canyon Road to I- 5 Milepost begins at 49.9 ends at 51.7 (1.8 miles) - construct Direct Access Ramps (DARs) and HOV lanes to Carroll Canyon Road on I-805 and extend Carroll Canyon Road as a four-lane arterial from Scranton Road to Sorrento Valley Road.									PPNO: 0716 RTP REF: A-16,27,B-30,31,34 SANDAG ID: 1280505	
Change Notes:											
RT:805	Capacity Status: CI	Exempt Category: Non-Exempt									
Est Total Cost: \$95,775	Open to Traffic: Apr 2014										
	TOTAL	PRIOR	22/23	23/24	24/25	25/26	26/27	FUTURE	PE	RW	CON
TransNet - MC	\$32,465	\$32,464	\$1						\$16,806	\$2,763	\$12,896
Other Fed - ARRA-RSTP	\$51,817	\$51,817									\$51,817
TOTAL	\$84,282	\$84,281	\$1						\$16,806	\$2,763	\$64,713
*Additional local contribution of \$11.491M programmed in SD32 and \$2K of misc. revenue not included in the RTIP											

**Table 3-1
2023 Regional Transportation Improvement Program
San Diego Region (in \$000s)**

Caltrans

MPO ID: CAL09D		ADOPTION: 23-00									
Project Title:	Interstate 5 and 805 - Convert HOV lanes to Express lanes.									RTP REF: CC046	
Project Description:	Interstate 5, Interstate 805 - Construct infrastructure to convert HOV lanes to Express lanes on I-805 from SR-52 to the I-5/I805 merge and on I-5/I805 merge to SR-78.									SANDAG ID: 1200514, 1200515, 1280517	
Change Notes:											
RT:5	Capacity Status: NCI	Exempt Category: Safety - Non signalization traffic control and operating									
Est Total Cost: \$170,150											
	TOTAL	PRIOR	22/23	23/24	24/25	25/26	26/27	FUTURE	PE	RW	CON
TransNet - MC	\$6,250		\$800			\$1,425	\$1,100	\$2,925	\$2,250		\$4,000
TransNet - MC AC	\$0		\$3,250	\$(3,000)	\$(250)						
CMAQ	\$5,500					\$5,500					\$5,500
RSTP	\$59,150					\$15,000	\$44,150				\$59,150
STIP-RIP AC	\$99,250			\$18,350			\$80,900		\$17,100	\$1,250	\$80,900
TOTAL	\$170,150		\$4,050	\$15,350	\$(250)	\$21,925	\$126,150	\$2,925	\$19,350	\$1,250	\$149,550

MPO ID: CAL18B		ADOPTION: 23-00									
Project Title:	I-15 Managed Lanes- South Segment and Mira Mesa Transit Center									EA NO: 081501	
Project Description:	In San Diego on I-15 from just south of SR 52 to SR 56 and on SR 163 from SR 52 to I-15. - construct managed lanes, south segment including Direct Access Ramps and BRT Station: construct auxiliary lane along northbound I-15 from Pomerado Rd. overcrossing to Carroll Canyon Rd. overcrossing, construct transit center at Miramar College near Hillery Dr.									PPNO: 0672G RTP REF: A-9 (2007) SANDAG ID: 1201501, 1201506, 1201518	
Change Notes:											
RT:15	Capacity Status: CI	Exempt Category: Non-Exempt									
Est Total Cost: \$395,309 Open to Traffic: Jun 2011											
	TOTAL	PRIOR	22/23	23/24	24/25	25/26	26/27	FUTURE	PE	RW	CON
TransNet - MC	\$80,173	\$79,516	\$430	\$227					\$36,261	\$14,202	\$29,710
CMAQ	\$11,744	\$11,744							\$11,744		
Prop 1B - CMIA	\$288,972	\$288,972									\$288,972
STIP-RIP NHS	\$8,853	\$8,853							\$8,853		
STIP-RIP State Cash	\$1,147	\$1,147							\$1,147		
Local Funds	\$4,420	\$4,420								\$692	\$3,728
TOTAL	\$395,309	\$394,652	\$430	\$227					\$58,005	\$14,894	\$322,410

**Table 3-1
2023 Regional Transportation Improvement Program
San Diego Region (in \$000s)**

Caltrans

MPO ID: CAL26			ADOPTION: 23-00								
Project Title: State Route 52 Freeway (E&F)			EA NO: 010611								
Project Description: In San Diego, Santee and Lakeside, from SR 125 to Cuyamaca Street to SR 67 - construct 4 lane freeway			PPNO: 0260								
Change Notes:			RTP REF: T-5								
RT:52 Capacity Status: CI Exempt Category: Non-Exempt			SANDAG ID: 1205203								
Est Total Cost: \$460,509			EARMARK NO: CA424/604, HPP 1134/2735								
Open to Traffic: Mar 2011											
	TOTAL	PRIOR	22/23	23/24	24/25	25/26	26/27	FUTURE	PE	RW	CON
TransNet - H	\$44,945	\$44,945							\$671	\$44,274	
TransNet - MC	\$65,029	\$64,752	\$277						\$14,007	\$31,954	\$19,068
DEMO	\$2,234	\$2,234								\$2,234	
HPP	\$10,409	\$10,409									\$10,409
RSTP	\$54,738	\$53,238		\$1,500					\$95	\$24,421	\$30,222
TCSP	\$1,228	\$1,228								\$1,228	
STIP-IIP NHS	\$3,010	\$3,010							\$2,125	\$885	
STIP-IIP State Cash	\$5,355	\$5,355							\$4,732	\$623	
STIP-RIP NHS	\$26,558	\$26,558							\$5,848	\$20,710	
STIP-RIP Prior NHS	\$16,375	\$16,375								\$16,375	
STIP-RIP Prior State Cash	\$802	\$802								\$802	
STIP-RIP State Cash	\$177,501	\$177,501							\$10,825	\$19,274	\$147,402
TCRP	\$43,700	\$43,700								\$43,700	
Local Funds	\$233	\$233								\$233	
TOTAL	\$452,117	\$450,340	\$277	\$1,500					\$38,303	\$206,713	\$207,101
*State contributed \$8.392M in additional funds outside of the RTIP											

MPO ID: CAL29B			ADOPTION: 23-00								
Project Title: SR 76 East			EA NO: 25715								
Project Description: SR 76 from Mission Rd. to I-15 Milepost begins at 5 ends at 9.77 (4.77 miles) - In and near Oceanside from Mission Rd to I-15, widen from 2 to 4 lanes Toll Credits will be used to match federal funds for the CON phase			RTP REF: A-51 (2019)								
Change Notes:			SANDAG ID: 1207606								
RT:76 Capacity Status: CI Exempt Category: Non-Exempt											
Est Total Cost: \$203,289			Open to Traffic: Phase 1: Aug 2013 Phase 2: May 2017								
	TOTAL	PRIOR	22/23	23/24	24/25	25/26	26/27	FUTURE	PE	RW	CON
TransNet - H	\$12,139	\$12,139							\$12,139		
TransNet - MC	\$34,847	\$34,785	\$62						\$11,517	\$18,090	\$5,240
TransNet - MC AC	\$0	\$19,938			\$(19,938)						
TransNet - REMF	\$8,133	\$8,133									\$8,133
RSTP	\$93,686	\$93,686							\$7,436		\$86,250
TPFP	\$300	\$300									\$300
Prop 1B - CMIA	\$27,387	\$27,387									\$27,387
Local Funds	\$26,797	\$6,859			\$19,938				\$3,264	\$7,962	\$15,571
TOTAL	\$203,289	\$203,227	\$62						\$34,356	\$26,052	\$142,881

Wednesday, August 31, 2022

**Table 3-1
2023 Regional Transportation Improvement Program
San Diego Region (in \$000s)**

Caltrans

MPO ID: CAL38		ADOPTION: 23-00									
Project Title: SR-905 New Freeway		EA NO: 28880, 093160, 43106									
Project Description: SR 905 from I-805 to Otay Mesa Port of Entry - construct 6-lane freeway (Phase 1). Toll Credits will be used to match federal funds for the PE and CON phase		PPNO: 0374K									
		RTP REF: A-10 (2007)									
		SANDAG ID: 1390501									
		EARMARK NO: CA281, CA297, CA612, HPP 2813									
Change Notes:											
RT:905		Capacity Status: CI				Exempt Category: Non-Exempt					
Est Total Cost: \$424,811				Open to Traffic: Aug 2012							
	TOTAL	PRIOR	22/23	23/24	24/25	25/26	26/27	FUTURE	PE	RW	CON
TransNet - Border	\$1,583	\$1,578	\$5						\$5	\$195	\$1,383
CBI	\$110,311	\$110,311							\$360	\$105,342	\$4,609
DEMO - Sec 115	\$3,000	\$3,000								\$3,000	
DEMO - TEA 21	\$40,410	\$40,410								\$40,410	
HPP	\$5,836	\$5,836							\$499		\$5,337
Other Fed - ARRA-STP	\$73,931	\$73,931									\$73,931
STP	\$1,000	\$1,000								\$1,000	
STP - Sec 117	\$1,067	\$1,067									\$1,067
STIP-IIP Interstate	\$100,666	\$100,666							\$12,944	\$28,087	\$59,635
STIP-IIP Prior NHS	\$6,406	\$6,406							\$1,976	\$4	\$4,426
STIP-IIP Prior State Cash	\$12,966	\$12,966							\$7,000	\$5,966	
STIP-IIP State Cash	\$23,296	\$23,296							\$1,933	\$9,176	\$12,187
STIP-RIP Interstate	\$20,974	\$20,974								\$11,912	\$9,062
TCRP	\$23,365	\$23,365								\$23,365	
TOTAL	\$424,811	\$424,806	\$5						\$24,717	\$228,457	\$171,637

MPO ID: CAL38C		ADOPTION: 23-00									
Project Title: SR125/905 Southbound to Westbound Connector		EA NO: 28883									
Project Description: Interchange on SR 905 at SR 125 and SR 905 - design and construct southbound SR 125 connector to westbound SR 905. Toll Credits will be used to match federal funds for the PE phase		RTP REF: CC-148 (2021)									
		SANDAG ID: 1390506									
		EARMARK NO: CA612, HPP 2813									
Change Notes:											
RT:905		Capacity Status: CI				Exempt Category: Non-Exempt					
Est Total Cost: \$31,408				Open to Traffic: Jan 2022							
	TOTAL	PRIOR	22/23	23/24	24/25	25/26	26/27	FUTURE	PE	RW	CON
HPP	\$4,857	\$4,857							\$4,857		
Prop 1B - TCIF	\$1,708	\$1,708									\$1,708
SB1 - TCEP	\$16,523	\$16,523									\$16,523
Loc Funds - Toll Funds	\$8,320	\$6,773	\$1,318	\$229							\$8,320
TOTAL	\$31,408	\$29,861	\$1,318	\$229					\$4,857		\$26,551

**Table 3-1
2023 Regional Transportation Improvement Program
San Diego Region (in \$000s)**

Caltrans

MPO ID: CAL44		ADOPTION: 23-00									
Project Title:	Grouped Projects for Bridge Rehabilitation and Reconstruction - Highway Bridge Program										
Project Description:	Countywide - projects are consistent with 40 CFR Part 93.126 Exempt Table 2 categories - widen narrow pavements or reconstructing bridges (no additional travel lanes). Toll Credits will be used to match federal funds for the CON phase										
Change Notes:	Capacity Status: NCI Exempt Category: Safety - Non capacity widening or bridge reconstruction										
Est Total Cost: \$202,439											
	TOTAL	PRIOR	22/23	23/24	24/25	25/26	26/27	FUTURE	PE	RW	CON
HBP	\$196,606	\$51,817	\$1,350	\$3,019	\$13,646	\$246	\$126,528				\$196,606
Prop 1B - LBSRA	\$2,214						\$2,214				\$2,214
Local Funds	\$3,619	\$3,619									\$3,619
TOTAL	\$202,439	\$55,436	\$1,350	\$3,019	\$13,646	\$246	\$128,742				\$202,439
*Local Funds are programmed separately for Cities of Carlsbad, Del Mar, San Diego and San Marcos											

MPO ID: CAL67		ADOPTION: 23-00									
Project Title:	State Route 94 Corridor Improvements									EA NO: 28710	
Project Description:	In San Diego on SR 94 between I-805 and I-5 - final environmental document for two transit priority lanes and a connector feasibility study for a transit priority connector; Toll Credits will be used to match federal funds for the PE phase. Toll Credits will be used to match federal funds for the PE phase									PPNO: T0770 RTP REF: A-5 (2019) SANDAG ID: 1280508, 1280518	
Change Notes:	RT:94 Capacity Status: NCI Exempt Category: Other - Engineering studies										
Est Total Cost: \$37,100											
	TOTAL	PRIOR	22/23	23/24	24/25	25/26	26/27	FUTURE	PE	RW	CON
TransNet - MC	\$12,100	\$11,840	\$260						\$12,100		
CMAQ	\$15,000					\$4,242	\$7,980	\$2,778	\$15,000		
TCRP	\$10,000	\$10,000							\$10,000		
TOTAL	\$37,100	\$21,840	\$260			\$4,242	\$7,980	\$2,778	\$37,100		

Table 3-1
2023 Regional Transportation Improvement Program
San Diego Region (in \$000s)

Caltrans

MPO ID: CAL68		ADOPTION: 23-00									
Project Title:	SR 94/125 Interchange and Arterial Operational Improvements							EA NO: 14665			
Project Description:	Interchange on SR 94 at SR 94 and SR125 Milepost begins at 1 ends at 2 - In San Diego County in and near La Mesa on Route 94 from Spring Street Undercrossing to Kenwood Drive Undercrossing and on Route 125 from Spring Street Undercrossing to 0.1 mile north of Murray Drive Undercrossing. Design and Right-Of-Way of southbound 125 to eastbound SR 94 direct connector.							PPNO: 0356			
Change Notes:								RTP REF: CC108; T-3 (2021)			
								SANDAG ID: 1212501			
RT:94	Capacity Status: CI		Exempt Category: Non-Exempt								
Est Total Cost: \$34,240		Open to Traffic: Feb 2025									
	TOTAL	PRIOR	22/23	23/24	24/25	25/26	26/27	FUTURE	PE	RW	CON
TransNet - MC	\$3,914	\$3,413	\$434	\$67					\$2,053	\$1,861	
RSTP	\$6,000	\$4,000	\$2,000						\$1,673	\$4,327	
SB1 - LPP Formula	\$4,000	\$4,000								\$4,000	
STIP-RIP AC	\$13,948	\$7,948	\$6,000						\$13,948		
State Cash	\$26	\$26								\$26	
TCRP	\$6,352	\$6,352							\$5,000	\$1,352	
TOTAL	\$34,240	\$25,739	\$8,434	\$67					\$22,674	\$11,566	

MPO ID: CAL75		ADOPTION: 23-00									
Project Title:	I-5 Genesee Interchange and Widening							EA NO: 0223U, 06500			
Project Description:	Interchange on I-5 at Genesee Avenue and Sorrento Valley Road - reconstruct I-5 Genesee Bridge and interchange including ramps, retaining walls; add type 1 bicycle facility between Voigt Drive and Sorrento Valley Road. Toll Credits will be used to match federal funds for the CON phase							PPNO: 0129P			
Change Notes:								RTP REF: A-28,B-39			
								SANDAG ID: 1200506			
								EARMARK NO: 3086			
RT:5	Capacity Status: CI		Exempt Category: Non-Exempt								
Est Total Cost: \$121,278		Open to Traffic: Jun 2018									
	TOTAL	PRIOR	22/23	23/24	24/25	25/26	26/27	FUTURE	PE	RW	CON
TransNet - MC	\$20,101	\$20,049	\$29	\$22	\$1				\$1,255	\$7,270	\$11,576
HPP	\$1,600	\$1,600									\$1,600
RSTP	\$52,417	\$52,417									\$52,417
Prop 1B - SLPP	\$8,000	\$8,000									\$8,000
SHOPP (AC)-Mobility	\$12,987	\$12,987							\$2,467	\$500	\$10,020
Local Funds	\$10,198	\$10,198							\$10	\$1,688	\$8,500
TOTAL	\$105,303	\$105,251	\$29	\$22	\$1				\$3,732	\$9,458	\$92,113
*\$14.4M of City of San Diego contribution programmed under SD103; additional state funds of \$1.575M outside the RTIP											

**Table 3-1
2023 Regional Transportation Improvement Program
San Diego Region (in \$000s)**

Caltrans

MPO ID: CAL78B		ADOPTION: 23-00									
Project Title:	I-805 HOV/Managed Lanes - North									EA NO:	08163, 2T200,2T330
Project Description:	On I-805 from the I-805/SR 52 to Sorrento Valley on SR 52 at the I-805/SR 52 separation - preliminary engineering for construction of managed lanes; design and construct Phase 1 - one High Occupancy Vehicle (HOV) lane in the median in each direction including the south facing Direct Access Ramps at Carroll Canyon Rd. Phase 1 Post Miles 23.7-27.6									PPNO:	0732
Change Notes:										RTP REF:	A-51 (2019)
RT:805	Capacity Status: CI	Exempt Category: Non-Exempt								SANDAG ID:	1280503, 1280511
Est Total Cost: \$125,572		Open to Traffic: Sep 2016									
	TOTAL	PRIOR	22/23	23/24	24/25	25/26	26/27	FUTURE	PE	RW	CON
TransNet - MC	\$19,931	\$17,308	\$978	\$885	\$760				\$11,932	\$515	\$7,484
CMAQ	\$61,870	\$61,870							\$1,000		\$60,870
RSTP	\$1,775	\$1,775							\$1,775		
Prop 1B - CMIA	\$40,638	\$40,638									\$40,638
Prop 1B - SLPP	\$1,358	\$1,358									\$1,358
TOTAL	\$125,572	\$122,949	\$978	\$885	\$760				\$14,707	\$515	\$110,350

MPO ID: CAL78C		ADOPTION: 23-00									
Project Title:	I-805 HOV/Managed Lanes - South									EA NO:	08161
Project Description:	I-805 Freeway - environmental document for I-805 widening in San Diego, Chula Vista, and National City from Palomar Street to State Route 94; design and construct 2 High Occupancy Vehicle (HOV) lanes in the median of I-805 including a Direct Access Ramp (DAR) and a transit station at Palomar Street; design and construct one auxiliary lane on northbound I-805 from Grove Street to 16th Street in National City; design and construct one auxiliary lane on southbound I-805 from 20th Street to Plaza Boulevard in National City; design one HOV lane in each direction from Hilltop Drive to Landis Street and a direct HOV connector from I-805 to I-15									PPNO:	0730A-B
Change Notes:										RTP REF:	A-5 (2019)
RT:805	Capacity Status: CI	Exempt Category: Non-Exempt								SANDAG ID:	1280501, 1280514, 1280510
Est Total Cost: \$227,369		Open to Traffic: Phase 1: Feb 2016 Phase 2: Jan 2017									
	TOTAL	PRIOR	22/23	23/24	24/25	25/26	26/27	FUTURE	PE	RW	CON
TransNet - MC	\$159,266	\$158,730	\$536						\$56,546	\$8,565	\$94,155
TransNet - Transit	\$42	\$42							\$42		
IM	\$975	\$975							\$975		
RSTP	\$9,661	\$9,661							\$9,661		
Prop 1B - CMIA	\$56,763	\$56,763									\$56,763
SHOPP (AC)-Misc	\$82	\$82								\$82	
Local Funds	\$580	\$580							\$180		\$400
TOTAL	\$227,369	\$226,833	\$536						\$67,404	\$8,647	\$151,318

Table 3-1
2023 Regional Transportation Improvement Program
San Diego Region (in \$000s)

Caltrans

MPO ID: CAL78D		ADOPTION: 23-00									
Project Title:	I-805 South Soundwalls - Unit 1								EA NO: 2T260, 43018, 2T343		
Project Description:	Palomar to SR 54 - construct soundwalls (phase 1 and 2) and design Sweetwater River Bridge improvements.. Toll Credits will be used to match federal funds for the PE phase, ROW phase, and the CON phase								RTP REF: A-5 (2019)		
									SANDAG ID: 1280515		
									EARMARK NO: CA643; CA604		
Change Notes:											
RT:805	Capacity Status: NCI			Exempt Category: Other - Noise attenuation							
Est Total Cost: \$88,739											
	TOTAL	PRIOR	22/23	23/24	24/25	25/26	26/27	FUTURE	PE	RW	CON
TransNet - MC	\$13,188	\$7,200	\$1,259	\$3,053	\$1,485	\$172	\$13	\$6	\$4,211	\$549	\$8,428
TransNet - MC AC	\$0	\$17,400	\$(3,400)	\$(3,705)	\$(10,295)						
HPP Conversion	\$1,080		\$1,080								\$1,080
RSTP	\$31,552	\$31,552							\$12,861	\$2,402	\$16,289
RSTP - AC Conversion	\$2,100	\$2,100							\$2,100		
RSTP - Conversion	\$16,320		\$2,320	\$3,705	\$10,295						\$16,320
TOTAL	\$64,240	\$58,252	\$1,259	\$3,053	\$1,485	\$172	\$13	\$6	\$19,172	\$2,951	\$42,117

MPO ID: CAL114		ADOPTION: 23-00									
Project Title:	I-5/SR 56 Interchange								EA NO: 17790		
Project Description:	At I-5/SR 56 interchange - in San Diego, final environmental document for freeway to freeway interchange, associated operational improvements, and the relocation of the fiber optic cable line; connector phases are outside of TIP cycle but included in the long range plan. Phase I: Final design and construction of HOV operational lanes in the east and westbound directions on SR-56 from El Camino Real to Carmel Valley Road.								RTP REF: CC104 (2021)		
									SANDAG ID: 1200503, 1200513		
Change Notes:											
RT:5	Capacity Status: CI			Exempt Category: Non-Exempt							
Est Total Cost: \$40,457 Open to Traffic: Jul 2024											
	TOTAL	PRIOR	22/23	23/24	24/25	25/26	26/27	FUTURE	PE	RW	CON
TransNet - MC	\$1,854	\$1,359	\$137	\$47	\$158	\$153			\$1,854		
CBI	\$1,942	\$1,942							\$1,942		
DEMO - Sec 115	\$1,000	\$1,000							\$1,000		
DEMO - TEA 21	\$375	\$375							\$375		
HPP	\$4,529	\$4,529							\$4,529		
IM	\$1,927	\$1,927							\$1,927		
STP	\$2,952	\$2,952							\$2,952		
STP - Sec 112	\$396	\$396							\$396		
Local Funds	\$23,409	\$909	\$22,500						\$909		\$22,500
TOTAL	\$38,384	\$15,389	\$22,637	\$47	\$158	\$153			\$15,884		\$22,500
*State contributed \$2.073M in additional funds outside of the RTIP.											

**Table 3-1
2023 Regional Transportation Improvement Program
San Diego Region (in \$000s)**

Caltrans

MPO ID: CAL277		ADOPTION: 23-00									
Project Title:	I-15/SR 78 ML Connectors									EA NO:	2T240
Project Description:	SR-78 from Post Mile 15.49 to R16.6 and on I-15 from Post Mile R30.63 to R31.56 - preliminary engineering for northbound I-15 to westbound SR-78 and eastbound SR-78 to southbound I-15 HOV connectors and operational improvements. Toll Credits will be used to match federal funds for the PE phase									RTP REF:	CC073 (2021)
										SANDAG ID:	1207802
Change Notes:											
RT:15	Capacity Status: CI	Exempt Category: Non-Exempt									
Est Total Cost: \$340,000		Open to Traffic: Oct 2027									
	TOTAL	PRIOR	22/23	23/24	24/25	25/26	26/27	FUTURE	PE	RW	CON
TransNet - MC	\$4,907	\$1,010	\$660	\$1,034	\$697	\$1,506			\$4,907		
CMAQ	\$6,090		\$6,090						\$6,090		
RSTP	\$5,940				\$5,940				\$5,940		
SB1 - LPP Formula	\$4,000		\$4,000						\$4,000		
STIP-RIP AC	\$12,000	\$7,000	\$5,000						\$12,000		
TOTAL	\$32,937	\$8,010	\$15,750	\$1,034	\$6,637	\$1,506			\$32,937		

MPO ID: CAL277A		ADOPTION: 23-00									
Project Title:	I-5 HOV/SR 78 Connector									RTP REF:	CC064 (2021)
Project Description:	In Oceanside and Carlsbad, Intersection of SR 78 and I-5 Milepost begins at 0 ends at 2 - environmental studies and preliminary engineering for high-occupancy vehicle/managed lanes direct connectors at SR 78 to I-5									SANDAG ID:	1207803
Change Notes:											
RT:78	Capacity Status: NCI	Exempt Category: Other - Engineering studies									
Est Total Cost: \$16,118											
	TOTAL	PRIOR	22/23	23/24	24/25	25/26	26/27	FUTURE	PE	RW	CON
TransNet - MC	\$12,706	\$2,627	\$2,463	\$3,124	\$2,086	\$2,406			\$12,706		
RSTP	\$3,412			\$3,412					\$3,412		
TOTAL	\$16,118	\$2,627	\$2,463	\$6,536	\$2,086	\$2,406			\$16,118		

MPO ID: CAL278		ADOPTION: 23-00									
Project Title:	SR78 HOV/Managed Lanes									EA NO:	2T241
Project Description:	SR 78 from I-5 to I-15 Milepost begins at 0 ends at 16.54 (16.54 miles) - environmental studies and preliminary engineering for high-occupancy vehicle/managed lanes. Toll Credits will be used to match federal funds for the PE phase									RTP REF:	CC036/CC037 (2021)
										SANDAG ID:	1207801, 1207804
Change Notes:											
RT:78	Capacity Status: NCI	Exempt Category: Other - Engineering studies									
Est Total Cost: \$40,672											
	TOTAL	PRIOR	22/23	23/24	24/25	25/26	26/27	FUTURE	PE	RW	CON
TransNet - MC	\$9,651	\$2,200	\$1,052	\$1,000	\$3,000	\$1,000	\$1,399		\$9,651		
RSTP	\$26,021	\$4,000	\$4,000	\$6,000	\$5,000	\$7,021			\$26,021		
SB1 - LPP Formula	\$5,000			\$5,000					\$5,000		
TOTAL	\$40,672	\$6,200	\$5,052	\$12,000	\$8,000	\$8,021	\$1,399		\$40,672		

**Table 3-1
2023 Regional Transportation Improvement Program
San Diego Region (in \$000s)**

Caltrans

MPO ID: CAL325A		ADOPTION: 23-00									
Project Title:	State Routes 905/125/11 Southbound Connectors.									EA NO: 28882	
Project Description:	Southbound SR 125 to southbound SR 905 and southbound SR 125 to eastbound SR 11 - in San Diego County, in and near San Diego at Route 905/125/11 separation, construct southbound connectors from State Route 125 to SR 905 and SR 11									RTP REF: T-3 (2021) SANDAG ID: 1390505	
Change Notes:											
RT:905	Capacity Status: CI	Exempt Category: Non-Exempt									
Est Total Cost: \$73,947		Open to Traffic: May 2021									
	TOTAL	PRIOR	22/23	23/24	24/25	25/26	26/27	FUTURE	PE	RW	CON
SHOPP Aug-Mobility	\$49,747	\$49,747									\$49,747
Loc Funds - Toll Funds	\$24,200	\$23,915	\$285						\$7,385	\$115	\$16,700
TOTAL	\$73,947	\$73,662	\$285						\$7,385	\$115	\$66,447

MPO ID: CAL386		ADOPTION: 23-00									
Project Title:	National City - SRTS Ped Enhancements (part of Lump Sum V14)										
Project Description:	In the City of National City, East of I-805 and on Newell between E. 20th St. and E. 22nd St. - the project will address walkability barriers by providing high visibility continental crosswalks, ADA accessible ramps with truncated domes, pedestrian crosswalk signs and sidewalk replacement at locations near elementary schools and Granger Junior High School, a traffic circle, traffic calming extensions and speed cushions										
Change Notes:											
	Capacity Status: NCI	Exempt Category: Air Quality - Bicycle and pedestrian facilities									
Est Total Cost: \$3,368											
	TOTAL	PRIOR	22/23	23/24	24/25	25/26	26/27	FUTURE	PE	RW	CON
ATP - S	\$2,028	\$350	\$1,678						\$275	\$75	\$1,678
Local Funds	\$1,340	\$1,340									\$1,340
TOTAL	\$3,368	\$1,690	\$1,678						\$275	\$75	\$3,018

MPO ID: CAL448		ADOPTION: 23-00									
Project Title:	Encinitas - Intersections of Encinitas Blvd and Vulcan Avenue, Leucadia Boulevard and Quail Gardens Drive, Santa Fe Drive and Scripps Driveway, and Leucadia Boulevard and North Vulcan Avenue (H8-11-005)										
Project Description:	Replace existing permissive left-turn phases and signal heads with protected left-turn phases and signal heads on existing and/or new traffic signal poles and mast arms.										
Change Notes:											
	Capacity Status: NCI	Exempt Category: Safety - Safety Improvement Program									
Est Total Cost: \$532											
	TOTAL	PRIOR	22/23	23/24	24/25	25/26	26/27	FUTURE	PE	RW	CON
HSIP	\$532	\$45	\$487						\$45		\$487
TOTAL	\$532	\$45	\$487						\$45		\$487

**Table 3-1
2023 Regional Transportation Improvement Program
San Diego Region (in \$000s)**

Caltrans

MPO ID: CAL450		ADOPTION: 23-00										
Project Title:		Encinitas - Safety Lighting (H8-11-007) (part of Lump Sum CAL105)										
Project Description:		Corridors of 2nd St, Birmingham Dr, Coast Highway 101, El Camino Real, Encinitas Blvd, Garden View Rd, Leucadia Blvd, Mountain Vista Dr, Olivenhain Rd, Quail Garden Dr, Santa Fe Dr, Via Cantabria, Village Park Wy, and Vulcan Ave/San Elijo Ave - Install LED luminaire safety lighting at signalized intersections and LED street lighting along project corridors.										
Change Notes:												
		Capacity Status: NCI		Exempt Category: Safety - Safety Improvement Program								
Est Total Cost: \$718												
	TOTAL	PRIOR	22/23	23/24	24/25	25/26	26/27	FUTURE	PE	RW	CON	
HSIP	\$718	\$50	\$668						\$50		\$668	
TOTAL	\$718	\$50	\$668						\$50		\$668	

MPO ID: CAL458		ADOPTION: 23-00										
Project Title:		San Diego County - Woodside Ave from Marilla Dr to Chestnut St in the unincorporated community of Lakeside. (part of Lump Sum CAL105)										
Project Description:		Woodside Ave from Marilla Dr to Chestnut St (1.25 miles) - Construct sidewalks, bike lanes, and advanced dilemma zone detection with signal coordination.										
Change Notes:												
		Capacity Status: NCI		Exempt Category: Safety - Safety Improvement Program								
Est Total Cost: \$7,724												
	TOTAL	PRIOR	22/23	23/24	24/25	25/26	26/27	FUTURE	PE	RW	CON	
HSIP	\$6,952	\$1,226	\$5,726								\$6,952	
Local Funds	\$772	\$136	\$636								\$772	
TOTAL	\$7,724	\$1,362	\$6,362								\$7,724	
*H8-11-016 - San Diego County												

MPO ID: CAL485		ADOPTION: 23-00										
Project Title:		Bridge Rail Replacement and Upgrade. San Diego, Quince Street to Washington Street. (part of Lump Sum CAL46D)							EA NO: 43013 PPNO: 1276			
Project Description:		I-8 Bridge 57-0216 to 57-0220 - In the city of San Diego, at various locations from Quince Street OC Bridge No. 57-0216K to Washington Street OC. Replace bridge rail within Cabrillo Freeway Historic District.										
Change Notes:												
RT:8		Capacity Status: NCI		Exempt Category: Safety - Non capacity widening or bridge reconstruction								
Est Total Cost: \$20,723												
	TOTAL	PRIOR	22/23	23/24	24/25	25/26	26/27	FUTURE	PE	RW	CON	
SHOPP (AC)-BrdgPres(HBP)	\$20,723	\$4,740		\$2,621	\$13,362				\$7,149	\$468	\$13,106	
TOTAL	\$20,723	\$4,740		\$2,621	\$13,362				\$7,149	\$468	\$13,106	

**Table 3-1
2023 Regional Transportation Improvement Program
San Diego Region (in \$000s)**

Caltrans

MPO ID: CAL502		ADOPTION: 23-00									
Project Title:	I-805 North Construct Operational Improvements (part of Lump Sum CAL46A)									EA NO: 43039	
Project Description:	I-805 from Just South of Governor Drive to Just North of Governor Drive Milepost begins at 24 ends at 25 (1 miles) - along I-805 from SR-52 to Nobel Drive. Construct one northbound (.5 miles) and one southbound (.4 miles) auxiliary lane									PPNO: 1285 RTP REF: CC114 (2021) SANDAG ID: 1280516	
Change Notes:											
RT:805	Capacity Status: NCI	Exempt Category: Safety - Shoulder Improvements									
Est Total Cost: \$40,472											
	TOTAL	PRIOR	22/23	23/24	24/25	25/26	26/27	FUTURE	PE	RW	CON
TransNet - MC	\$28	\$18	\$10						\$28		
SHOPP (AC)-Mobility	\$23,100		\$23,100								\$23,100
STIP-RIP AC	\$4,200	\$4,200							\$4,200		
TOTAL	\$27,328	\$4,218	\$23,110						\$4,228		\$23,100

MPO ID: CAL512		ADOPTION: 23-00									
Project Title:	Barona Band of Mission Indians - The intersection of Ashwood Street/Wildcat Canyon Road and Willow Road (H9-11-001) (part of Lump Sum CAL105)										
Project Description:	Intersection at Ashwood and Wildcat Canyon Road - Install high visibility crossings and advanced stop bars; install bike lane striping, edge-lines and centerlines; construct sidewalks and curb ramps; install pedestrian signal head and safety lighting system.										
Change Notes:											
	Capacity Status: NCI	Exempt Category: Safety - Safety Improvement Program									
Est Total Cost: \$349											
	TOTAL	PRIOR	22/23	23/24	24/25	25/26	26/27	FUTURE	PE	RW	CON
HSIP	\$249				\$249						\$249
Local Funds	\$100				\$100						\$100
TOTAL	\$349				\$349						\$349
*H9-11-001											

MPO ID: CAL513		ADOPTION: 23-00									
Project Title:	Chula Vista - Pedestrian Interval Operations (H9-11-002) (part of Lump Sum CAL105)										
Project Description:	Citywide - Install LEED Pedestrian Interval Signals										
Change Notes:											
	Capacity Status: NCI	Exempt Category: Safety - Safety Improvement Program									
Est Total Cost: \$2,234											
	TOTAL	PRIOR	22/23	23/24	24/25	25/26	26/27	FUTURE	PE	RW	CON
HSIP	\$2,234	\$88				\$2,146					\$2,234
TOTAL	\$2,234	\$88				\$2,146					\$2,234
*H9-11-002											

**Table 3-1
2023 Regional Transportation Improvement Program
San Diego Region (in \$000s)**

Caltrans

MPO ID: CAL514		ADOPTION: 23-00									
Project Title:	El Cajon - Jamacha Road and 2nd Street, from Washington Avenue to Broadway (H9-11-003) (part of Lump Sum CAL105)										
Project Description:	Jamacha Road and 2nd Street from Washington Avenue to Broadway (1.05 miles) - Install raised medians, high visibility pedestrian crossings at signalized intersections, curb extensions, and pedestrian crossings at the uncontrolled locations (with enhanced safety features.)										
Change Notes:	Capacity Status: NCI Exempt Category: Safety - Safety Improvement Program										
Est Total Cost: \$2,712											
	TOTAL	PRIOR	22/23	23/24	24/25	25/26	26/27	FUTURE	PE	RW	CON
HSIP	\$2,387	\$286	\$2,101								\$2,387
Local Funds	\$325	\$94	\$231								\$325
TOTAL	\$2,712	\$380	\$2,332								\$2,712

MPO ID: CAL517		ADOPTION: 23-00									
Project Title:	Encinitas - Tree-block corridor of Santa Fe Drive from Gardena Road to Bonita Drive. Santa Fe Drive intersects with four streets along the corridor. Gardena Road, Arcadia Road, Nardo Road, and Bonita Drive (H9-11-006)										
Project Description:	Install sidewalk/pathway and install pedestrian hybrid beacon (HAWK).										
Change Notes:	Capacity Status: NCI Exempt Category: Safety - Safety Improvement Program										
Est Total Cost: \$770											
	TOTAL	PRIOR	22/23	23/24	24/25	25/26	26/27	FUTURE	PE	RW	CON
HSIP	\$693	\$99			\$594						\$693
Local Funds	\$77				\$77						\$77
TOTAL	\$770	\$99			\$671						\$770
*H9-11-006											

MPO ID: CAL518		ADOPTION: 23-00									
Project Title:	Encinitas - El Camino Real approximately 350 Ft. south of Via Molena between the shopping centers of Encinitas Market Place and Encinitas Village (H9-11-007)										
Project Description:	Install a pedestrian staggered mid block crosswalk (2-crossing) with pedestrian hybrid beacon to connect pedestrians and bicycles to the east and west sides of El Camino Real (H9-11-007)										
Change Notes:	Capacity Status: NCI Exempt Category: Safety - Safety Improvement Program										
Est Total Cost: \$518											
	TOTAL	PRIOR	22/23	23/24	24/25	25/26	26/27	FUTURE	PE	RW	CON
HSIP	\$518				\$518						\$518
TOTAL	\$518				\$518						\$518

**Table 3-1
2023 Regional Transportation Improvement Program
San Diego Region (in \$000s)**

Caltrans

MPO ID: CAL523		ADOPTION: 23-00									
Project Title:		National City - Signalized intersections at the following corridors: 8th Street, 18th Street, D Avenue, Euclid Avenue, Plaza Boulevard, Palm Avenue, Sweetwater Road, and Roosevelt Avenue (H9-11-012)									
Project Description:		Upgrade existing permission left-turn phases and signal heads with protected left-turn phases on existing and/or new traffic, signal poles and mast arms. Add left turn lane striping at project signalized intersections with no left turn pocket lanes (H9-11-012)									
Change Notes:		Capacity Status: NCI Exempt Category: Safety - Safety Improvement Program									
Est Total Cost: \$1,546											
	TOTAL	PRIOR	22/23	23/24	24/25	25/26	26/27	FUTURE	PE	RW	CON
HSIP	\$1,391	\$189			\$1,202						\$1,391
Local Funds	\$155				\$155						\$155
TOTAL	\$1,546	\$189			\$1,357						\$1,546

MPO ID: CAL524		ADOPTION: 23-00									
Project Title:		Oceanside - Signalized intersections along the corridors of Coast Hwy 101, El Camino Real, College Blvd, Oceanside Blvd Mission Ave, Douglas Dr., Vandergrift Blvd, Mesa Dr., North Santa Fe, Cannon Rd, Rancho Del Oro Rd, and Lake Blvd (H9-11-013)									
Project Description:		Install pedestrian countdown signal heads, ADA-compliance pedestrian pushbuttons, and upgrade traffic signal improvements (HSIP Grant No: H9-11-013)									
Change Notes:		Capacity Status: NCI Exempt Category: Safety - Safety Improvement Program									
Est Total Cost: \$2,230											
	TOTAL	PRIOR	22/23	23/24	24/25	25/26	26/27	FUTURE	PE	RW	CON
HSIP	\$2,230	\$225		\$2,005							\$2,230
TOTAL	\$2,230	\$225		\$2,005							\$2,230

MPO ID: CAL527		ADOPTION: 23-00									
Project Title:		San Diego - safety improvements (H9-11-016) (part of Lump Sum CAL105)									
Project Description:		Skyline Drive and Woodman Street, West Mission Bay Drive & Ingraham Street On-Ramp, North Torrey Road N/O Callan Road, Via de la Melodia & Smythe Avenue, Sabre Springs Parkway S/O Evening Creek Drive South. - This project involves extending existing guardrails, installing end terminals or crash cushions and widening sidewalks to provide adequate access (H9-11-016)									
Change Notes:		Capacity Status: NCI Exempt Category: Safety - Safety Improvement Program									
Est Total Cost: \$998											
	TOTAL	PRIOR	22/23	23/24	24/25	25/26	26/27	FUTURE	PE	RW	CON
HSIP	\$998	\$178			\$820						\$998
TOTAL	\$998	\$178			\$820						\$998

**Table 3-1
2023 Regional Transportation Improvement Program
San Diego Region (in \$000s)**

Caltrans

MPO ID: CAL528										ADOPTION: 23-00	
Project Title: San Diego County - San Miguel Road at Sunnyside Elementary School (H9-11-017) (part of Lump Sum CAL105)											
Project Description: Point location at San Miguel Road - San Diego County - San Miguel Road at Sunnyside Elementary School in the unincorporated community of Bonita in San Diego County.											
Change Notes:											
Capacity Status: NCI Exempt Category: Safety - Safety Improvement Program											
Est Total Cost: \$383											
	TOTAL	PRIOR	22/23	23/24	24/25	25/26	26/27	FUTURE	PE	RW	CON
HSIP	\$362		\$362								\$362
Local Funds	\$21		\$21								\$21
TOTAL	\$383		\$383								\$383

MPO ID: CAL530										ADOPTION: 23-00	
Project Title: San Pasqual Band of Mission Indians - Reservations within the County of San Diego (H9-11-019) (part of Lump Sum CAL105)											
Project Description: throughout the San Pasqual Band of Mission Indians Reservations within the County of San Diego - Upgrade existing guardrail form wood posts to steel posts.											
Change Notes:											
Capacity Status: NCI Exempt Category: Safety - Safety Improvement Program											
Est Total Cost: \$351											
	TOTAL	PRIOR	22/23	23/24	24/25	25/26	26/27	FUTURE	PE	RW	CON
HSIP	\$351		\$351								\$351
TOTAL	\$351		\$351								\$351

MPO ID: CAL532										ADOPTION: 23-00	
Project Title: Viejas Tribal Government - Entire length of Brown Road, Viejas Indian Reservation, San Diego County (H9-11-021) (part of Lump Sum CAL105)											
Project Description: Point location at Browns Road - Install new signs, new dynamic/variable speed warning sign, new edge-lines, new centerlines and centerlines and departure line rumble strips.											
Change Notes:											
Capacity Status: NCI Exempt Category: Safety - Safety Improvement Program											
Est Total Cost: \$74											
	TOTAL	PRIOR	22/23	23/24	24/25	25/26	26/27	FUTURE	PE	RW	CON
HSIP	\$74		\$74								\$74
TOTAL	\$74		\$74								\$74

**Table 3-1
2023 Regional Transportation Improvement Program
San Diego Region (in \$000s)**

Caltrans

MPO ID: CAL536		ADOPTION: 23-00									
Project Title:	SR-52 Operational Improvements									EA NO:	43012
Project Description:	SR 52 from I-805 to SR 125 Milepost begins at 7.4 ends at 14.9 (7.5 miles) - operational improvements including a truck climbing lane WB from Mast Boulevard to Santo Road and EB auxiliary lane from I-15 to Santo Road									PPNO:	1351
										RTP REF:	T-3 (2021)
										SANDAG ID:	1205204
Change Notes:											
RT:52	Capacity Status: CI	Exempt Category: Non-Exempt									
Est Total Cost: \$45,000		Open to Traffic: Sep 2024									
	TOTAL	PRIOR	22/23	23/24	24/25	25/26	26/27	FUTURE	PE	RW	CON
TransNet - MC	\$3,000		\$80	\$1,541	\$1,205	\$174			\$3,000		
SB1 - LPP Formula	\$3,000	\$3,000							\$3,000		
Local Funds	\$6,000	\$3,084	\$2,916						\$6,000		
TOTAL	\$12,000	\$6,084	\$2,996	\$1,541	\$1,205	\$174			\$12,000		

MPO ID: CAL538		ADOPTION: 23-00									
Project Title:	SR 67 Improvements									RTP REF:	CC050 (2021)
Project Description:	SR 67 from Maplevue Street to Highland Valley/Dye Road Milepost begins at 5.4 ends at 21.4 (14.8 miles) - SR67 from Maplevue Street to Highland Valley/Dye Road Milepost begins at 5.4 ends at 21.4 (14.8 miles) - environmental studies and preliminary engineering for a four lane facility along SR 67. Toll Credits will be used to match federal funds for the PE phase									SANDAG ID:	1206701
Change Notes:											
RT:67	Capacity Status: NCI	Exempt Category: Other - Engineering studies									
Est Total Cost: \$35,000											
	TOTAL	PRIOR	22/23	23/24	24/25	25/26	26/27	FUTURE	PE	RW	CON
TransNet - MC	\$832	\$200	\$400	\$232					\$832		
RSTP	\$11,125	\$6,000	\$5,125						\$11,125		
SB1 - LPP Formula	\$4,043		\$4,043						\$4,043		
TOTAL	\$16,000	\$6,200	\$9,568	\$232					\$16,000		

MPO ID: CAL547		ADOPTION: 23-00									
Project Title:	I-805/SR 94/SR 15 Transit Connection									RTP REF:	CC083, CC084 (2021)
Project Description:	I-805 from SR 94 to SR 15 Milepost begins at 12.6 ends at 15.9 (3.3 miles) - design and right of way for two High-Occupancy Vehicle lanes and transit connectors between I-805 and SR 15 for northbound to northbound and southbound to southbound HOV and Rapid BRT connection									SANDAG ID:	1280520
Change Notes:											
RT:805	Capacity Status: CI	Exempt Category: Non-Exempt									
Est Total Cost: \$16,000		Open to Traffic: Apr 2030									
	TOTAL	PRIOR	22/23	23/24	24/25	25/26	26/27	FUTURE	PE	RW	CON
CMAQ	\$8,800		\$8,800						\$8,050	\$750	
SB1 - LPP Formula	\$7,200		\$7,200						\$6,450	\$750	
TOTAL	\$16,000		\$16,000						\$14,500	\$1,500	

**Table 3-1
2023 Regional Transportation Improvement Program
San Diego Region (in \$000s)**

Caltrans

MPO ID: CAL558		ADOPTION: 23-00									
Project Title:	Rehabilitate Culverts and Worker Safety Enhancements (part of Lump Sum CAL46E)									EA NO: 43031	
										PPNO: 1314	
Project Description:	SR 67 from North of Riverford Road to Ellie Lane Milepost begins at 4.1 ends at 15.9 (11.8 miles) - Near Lakeside and Eucalyptus Hills, from north of Riverford Road to Ellie Lane. Rehabilitate culverts, upgrade lighting, enhance highway workers safety, and upgrade facilities to Americans with Disabilities Act (ADA) standards.										
Change Notes:											
RT:67	Capacity Status: NCI	Exempt Category: Safety - Pavement resurfacing and/or rehabilitation									
Est Total Cost: \$13,344											
	TOTAL	PRIOR	22/23	23/24	24/25	25/26	26/27	FUTURE	PE	RW	CON
SHOPP-SB1-RMRA	\$13,344	\$1,128	\$1,766	\$10,450					\$2,589	\$655	\$10,100
TOTAL	\$13,344	\$1,128	\$1,766	\$10,450					\$2,589	\$655	\$10,100

MPO ID: CAL559		ADOPTION: 23-00									
Project Title:	Drainage System Restoration (part of Lump Sum CAL46E)									EA NO: 43036	
										PPNO: 1313	
Project Description:	SR 79 from North of Route 78 to Riverside County Line Milepost begins at 20.3 ends at 53 (32.7 miles) - Near Santa Ysabel, Warner Springs, and Holcomb Village from north of Route 78 to Riverside County line. Rehabilitate culverts, replace sign panels, and make bicycle and pedestrian improvements.										
Change Notes:											
RT:79	Capacity Status: NCI	Exempt Category: Safety - Pavement resurfacing and/or rehabilitation									
Est Total Cost: \$11,777											
	TOTAL	PRIOR	22/23	23/24	24/25	25/26	26/27	FUTURE	PE	RW	CON
SHOPP-SB1-RMRA	\$11,777	\$2,853		\$8,924					\$2,184	\$844	\$8,749
TOTAL	\$11,777	\$2,853		\$8,924					\$2,184	\$844	\$8,749

MPO ID: CAL560		ADOPTION: 23-00									
Project Title:	Pavement Rehabilitation and System Enhancements (part of Lump Sum CAL46E)									EA NO: 43127/43064	
										PPNO: 1434/1433	
Project Description:	I-5 from Camino De la Plaza Overcrossing and Otay Mesa CVEF to Via De la Valle Milepost begins at .3 ends at 36 (35.7 miles) - In the cities of San Diego, Chula Vista, and National City, from Camino De La Plaza to 0.3 mile south of Via De La Valle. Rehabilitate pavement, drainage, and signs, upgrade Transportation Management Systems (TMS) elements, and upgrade facilities to American with Disabilities Act (ADA) standards.										
Change Notes:											
RT:5	Capacity Status: NCI	Exempt Category: Safety - Pavement resurfacing and/or rehabilitation									
Est Total Cost: \$100,228											
	TOTAL	PRIOR	22/23	23/24	24/25	25/26	26/27	FUTURE	PE	RW	CON
SHOPP(AC)-RdwyPresNHS	\$100,228	\$7,195	\$93,033						\$6,415	\$1,129	\$92,684
TOTAL	\$100,228	\$7,195	\$93,033						\$6,415	\$1,129	\$92,684

Table 3-1
2023 Regional Transportation Improvement Program
San Diego Region (in \$000s)

Caltrans

MPO ID: CAL562		ADOPTION: 23-00									
Project Title:	Transportation Management System (TMS) and American with Disabilities (ADA) standards. (part of Lump Sum CAL46E)			EA NO: 43019						PPNO: 1315	
Project Description:	I-15 from Main Street to Route 52 Milepost begins at .4 ends at 10.6 (10.2 miles) - In the City of San Diego, form Main Street to Route 52. Rehabilitate culverts, upgrade lighting, replace signs, install new Transportation Management System (TMS) elements, and upgrade facilities to Americans with Disabilities Act (ADA) standards.										
Change Notes:											
RT:15	Capacity Status: NCI	Exempt Category: Safety - Pavement resurfacing and/or rehabilitation									
Est Total Cost: \$34,456											
	TOTAL	PRIOR	22/23	23/24	24/25	25/26	26/27	FUTURE	PE	RW	CON
SHOPP-SB1-RMRA	\$34,456	\$6,273	\$28,183						\$6,076	\$563	\$27,817
TOTAL	\$34,456	\$6,273	\$28,183						\$6,076	\$563	\$27,817

MPO ID: CAL563		ADOPTION: 23-00									
Project Title:	Rehabilitate Culverts and Safety Enhancements (part of Lump Sum CAL46E)			EA NO: 43027						PPNO: 1307	
Project Description:	SR 76 from East of Route 15 to West of Route 79 Milepost begins at 17.5 ends at 52.2 (34.7 miles) - Near Pala, Pauma Valley, Rincon, and La Jolla Amargo, from east of Route 15 to west of Route 79. Rehabilitate culverts, replace signs, upgrade lighting, and upgrade facilities to the American with Disabilities (ADA) Standards.										
Change Notes:											
RT:76	Capacity Status: NCI	Exempt Category: Safety - Pavement resurfacing and/or rehabilitation									
Est Total Cost: \$21,259											
	TOTAL	PRIOR	22/23	23/24	24/25	25/26	26/27	FUTURE	PE	RW	CON
SHOPP-SB1-RMRA	\$21,259	\$1,533	\$3,093	\$16,633					\$3,039	\$2,087	\$16,133
TOTAL	\$21,259	\$1,533	\$3,093	\$16,633					\$3,039	\$2,087	\$16,133

MPO ID: CAL564		ADOPTION: 23-00									
Project Title:	Drainage System Restoration and Safety Enhancements (part of Lump Sum CAL46E)			EA NO: 43034						PPNO: 1303	
Project Description:	SR 94 from Route 5 to Millar Ranch Road Milepost begins at 1.4 ends at 16 (14.6 miles) - In and near San Diego and Lemon Grove, from Route 5 (PM 1.416) to east of Millar Ranch Road. Rehabilitate culverts, rehabilitate pavement, replace signs, upgrade Transportation Management Systems (TMS) elements, and upgrade Americans with Disabilities Act (ADA) standards.										
Change Notes:											
RT:94	Capacity Status: NCI	Exempt Category: Safety - Shoulder Improvements									
Est Total Cost: \$78,101											
	TOTAL	PRIOR	22/23	23/24	24/25	25/26	26/27	FUTURE	PE	RW	CON
SHOPP-SB1-RMRA	\$10,176	\$2,825	\$5,551	\$1,800					\$6,972	\$3,204	
TOTAL	\$10,176	\$2,825	\$5,551	\$1,800					\$6,972	\$3,204	

**Table 3-1
2023 Regional Transportation Improvement Program
San Diego Region (in \$000s)**

Caltrans

MPO ID: CAL565		ADOPTION: 23-00										
Project Title:	Drainage System Restoration and Safety Enhancements (part of Lump Sum CAL46E)								EA NO: 43026			
									PPNO: 1306			
Project Description:	SR 94 from South of Route 54 to Route 8 Milepost begins at 15.3 ends at 65.3 (50 miles) - Near Jamul, Campo, and Boulevard, from south of Route 54/ Jamacha Road to Route 8; also on Route 188, from Mexico border to Route 94 (PM 0.0/1.850). Rehabilitate culverts, upgrade curb ramps to Americans with Disabilities (ADA) standards, replace roadside signs, install rumble strips, and upgrade lighting.											
Change Notes:												
RT:94	Capacity Status: NCI		Exempt Category: Safety - Pavement resurfacing and/or rehabilitation									
Est Total Cost: \$33,365												
	TOTAL	PRIOR	22/23	23/24	24/25	25/26	26/27	FUTURE	PE	RW	CON	
SHOPP-SB1-RMRA	\$7,200	\$2,335	\$3,445	\$1,420					\$4,453	\$2,747		
TOTAL	\$7,200	\$2,335	\$3,445	\$1,420					\$4,453	\$2,747		

MPO ID: CAL566		ADOPTION: 23-00										
Project Title:	Transportation Management System (part of Lump Sum CAL46A)								EA NO: 43032			
									PPNO: 1309			
Project Description:	I-805 from Route 15 to Route 52 Milepost begins at 14.6 ends at 23.7 (9.1 miles) - In the city of San Diego, from Route 15 to Route 52. Add and upgrade Transportation Management System (TMS) elements, rehabilitate pavement, rehabilitate drainage, replace signs, and enhance highway worker safety.											
Change Notes:												
RT:805	Capacity Status: NCI		Exempt Category: Safety - Shoulder Improvements									
Est Total Cost: \$9,144												
	TOTAL	PRIOR	22/23	23/24	24/25	25/26	26/27	FUTURE	PE	RW	CON	
SHOPP-SB1-RMRA	\$9,144	\$8,784	\$360						\$8,667	\$477		
TOTAL	\$9,144	\$8,784	\$360						\$8,667	\$477		

MPO ID: CAL567		ADOPTION: 23-00										
Project Title:	Drainage System Restoration and Enhance Highway Worker Safety (part of Lump Sum CAL46E)								EA NO: 43038			
									PPNO: 1308			
Project Description:	I-805 from North of Route 52 to Route 5 Milepost begins at 23.7 ends at 28.5 (4.8 miles) - In the City of San Diego from north of Route 52 to Route 5. Rehabilitate culverts, upgrade Transportation Management System (TMS) elements, replace signs, enhance highway worker safety, upgrade lighting, and upgrade facilities to American with Disabilities Act (ADA) standards.											
Change Notes:												
RT:805	Capacity Status: NCI		Exempt Category: Safety - Pavement resurfacing and/or rehabilitation									
Est Total Cost: \$47,068												
	TOTAL	PRIOR	22/23	23/24	24/25	25/26	26/27	FUTURE	PE	RW	CON	
SHOPP-SB1-RMRA	\$47,068	\$5,890		\$41,178					\$5,764	\$1,126	\$40,178	
TOTAL	\$47,068	\$5,890		\$41,178					\$5,764	\$1,126	\$40,178	

**Table 3-1
2023 Regional Transportation Improvement Program
San Diego Region (in \$000s)**

Caltrans

MPO ID: CAL568		ADOPTION: 23-00										
Project Title:	Transportation Management Systems (part of Lump Sum CAL46A)								EA NO: 43048			
Project Description:	SR 163 from Friars Road to Kearny Villa Road Milepost begins at 4.3 ends at 10.8 (6.4 miles) - In San Diego County in San Diego, from 0.1 mile South of Friars Road overcrossing to 0.1 Mile North of Kearny Villa Road overcrossing. Upgrade Transportation Management System (TMS) elements, upgrade Weigh-in-Motion (WIM) scale, enhance highway worker safety, replace overhead signs and make pedestrian safety improvements, replace overhead signs upgrade Census Station and install MGS.								PPNO: 1355			
Change Notes:												
RT:163	Capacity Status: NCI		Exempt Category: Safety - Shoulder Improvements									
Est Total Cost: \$12,729												
	TOTAL	PRIOR	22/23	23/24	24/25	25/26	26/27	FUTURE	PE	RW	CON	
SHOPP-SB1-RMRA	\$12,729	\$1,980	\$10,749						\$1,980	\$1	\$10,748	
TOTAL	\$12,729	\$1,980	\$10,749						\$1,980	\$1	\$10,748	

MPO ID: CAL569		ADOPTION: 23-00										
Project Title:	Operational Improvements - Leucadia to Palomar Airport Road								EA NO: 43041			
Project Description:	I-5 from South of Leucadia Boulevard to Palomar Airport Road Milepost begins at 42.2 ends at 47.1 (4.9 miles) - In Encinitas and Carlsbad, from south of Leucadia Boulevard to north of Palomar Airport Road. Construct auxiliary lanes to facilitate merging movements and upgrade facilities to Americans with Disabilities Act (ADA) standards.								PPNO: 1320		RTP REF: A-51 (2019)	
Change Notes:												
RT:5	Capacity Status: CI		Exempt Category: Non-Exempt									
Est Total Cost: \$23,258 Open to Traffic: May 2024												
	TOTAL	PRIOR	22/23	23/24	24/25	25/26	26/27	FUTURE	PE	RW	CON	
SHOPP (AC)-Mobility	\$23,258	\$450	\$22,808						\$400	\$119	\$22,739	
TOTAL	\$23,258	\$450	\$22,808						\$400	\$119	\$22,739	

MPO ID: CAL570		ADOPTION: 23-00										
Project Title:	Roadway Rehabilitation, Safety Enhancements, and Construct Auxiliary Lanes (part of Lump Sum CAL46E)								EA NO: 43023			
Project Description:	I-805 from South of Route 5 to Route 15 Milepost begins at .1 ends at 14.6 (14.5 miles) - In and near the cities of San Diego, Chula Vista, and National City, from south of Route 5(PM 0.149) to Route 15. Rehabilitate roadway, rehabilitate culverts, construct auxiliary lanes, add bike trail and pedestrian bridge as complete streets elements, upgrade safety devices, enhance highway worker safety, upgrade lighting, and make bicycle and pedestrian improvements.								PPNO: 1311			
Change Notes:												
RT:805	Capacity Status: NCI		Exempt Category: Safety - Pavement resurfacing and/or rehabilitation									
Est Total Cost: \$193,239												
	TOTAL	PRIOR	22/23	23/24	24/25	25/26	26/27	FUTURE	PE	RW	CON	
SHOPP(AC)-RdwyPresNHS	\$25,755	\$6,652	\$17,798	\$1,305					\$22,790	\$2,965		
TOTAL	\$25,755	\$6,652	\$17,798	\$1,305					\$22,790	\$2,965		
*Construction and Construction Support Phases are not authorized												

**Table 3-1
2023 Regional Transportation Improvement Program
San Diego Region (in \$000s)**

Caltrans

MPO ID: CAL571										ADOPTION: 23-00	
Project Title: I-805 Transit Priority Lanes (SR 15 to SR 52)										RTP REF: CC019/CC020/CC021 (2021)	
Project Description: On I-805 from SR 15 to SR 52. - Add two transit priority lanes between SR-15 and SR-52 and restripe viaduct. Post Mile-Begin 14.6, End 24.0.										SANDAG ID: 1280519	
Change Notes:											
RT:805 Capacity Status: NCI Exempt Category: Other - Engineering studies											
Est Total Cost: \$30,000											
	TOTAL	PRIOR	22/23	23/24	24/25	25/26	26/27	FUTURE	PE	RW	CON
TransNet - MC	\$24,000			\$12,485	\$11,260	\$255			\$24,000		
TransNet - MC AC	\$0			\$4,000		\$(4,000)					
CMAQ	\$6,000			\$2,000		\$4,000			\$6,000		
TOTAL	\$30,000			\$18,485	\$11,260	\$255			\$30,000		

MPO ID: CAL572										ADOPTION: 23-00	
Project Title: I-15 Transit Priority Lanes.										RTP REF: CC110 (2021)	
Project Description: Clairemont Mesa Blvd Milepost begins at 5.84 ends at 12.1 (6.4 miles) - Construct two transit lanes and a south facing Direct Access Ramp (DAR) at Clairemont Mesa Blvd. Environmental and Design phases.. Toll Credits will be used to match federal funds for the PE phase										SANDAG ID: 1201519	
Change Notes:											
RT:15 Capacity Status: NCI Exempt Category: Other - Engineering studies											
Est Total Cost: \$12,000											
	TOTAL	PRIOR	22/23	23/24	24/25	25/26	26/27	FUTURE	PE	RW	CON
RSTP	\$10,394				\$2,000	\$5,000		\$3,394	\$10,394		
SB1 - LPP Formula	\$1,606				\$1,606				\$1,606		
TOTAL	\$12,000				\$3,606	\$5,000		\$3,394	\$12,000		

MPO ID: CAL596										ADOPTION: 23-00	
Project Title: In San Diego County, biological monitoring. (part of Lump Sum CAL46E)										EA NO: 43146	
Project Description: I-8 from 0.7 mile west of Flinn Springs Road Undercrossing to 0.2 mile east of Crestwood Road Undercrossing Milepost begins at 23 ends at 61.3 (38.3 miles) - In San Diego County, from 0.7 mile west of Flinn Springs Road Undercrossing to 0.2 mile east of Crestwood Road Undercrossing. Biological monitoring for project EA 42210.										PPNO: 1465	
Change Notes:											
RT:8 Capacity Status: NCI Exempt Category: Safety - Pavement resurfacing and/or rehabilitation											
Est Total Cost: \$300											
	TOTAL	PRIOR	22/23	23/24	24/25	25/26	26/27	FUTURE	PE	RW	CON
SHOPP-SB1-RMRA	\$300			\$150	\$150				\$150		\$150
TOTAL	\$300			\$150	\$150				\$150		\$150

**Table 3-1
2023 Regional Transportation Improvement Program
San Diego Region (in \$000s)**

Caltrans

MPO ID: CAL597		ADOPTION: 23-00									
Project Title:	Rehabilitate pavement and drainage systems (part of Lump Sum CAL46E)									EA NO: 43089	
										PPNO: 1368	
Project Description:	SR 78 from east of Magnolia Ave to west of Wynola Road. Milepost begins at 37.2 ends at 60 (45.6 miles) - Near Ramona, from east of Magnolia Avenue to west of Wynola Road. Rehabilitate pavement and drainage systems, and upgrade facilities to Americans with Disabilities Act (ADA) standards.										
Change Notes:											
RT:78	Capacity Status: NCI	Exempt Category: Safety - Pavement resurfacing and/or rehabilitation									
Est Total Cost: \$34,464											
	TOTAL	PRIOR	22/23	23/24	24/25	25/26	26/27	FUTURE	PE	RW	CON
SHOPP(AC)-RdwyPresNHS	\$34,464		\$1,864		\$2,735	\$29,865			\$3,560	\$1,474	\$29,430
TOTAL	\$34,464		\$1,864		\$2,735	\$29,865			\$3,560	\$1,474	\$29,430

MPO ID: CAL598		ADOPTION: 23-00									
Project Title:	Pavement Rehabilitation (part of Lump Sum CAL46E)									EA NO: 43093	
										PPNO: 1400	
Project Description:	SR 56 from SR-56 to Gonzales Creek Bridge Milepost begins at 0 ends at 2.93 (12.97 miles) - In the city of San Diego, from Route 5 to west of Carmel Valley Road. Rehabilitate pavement, install Light Emitting Diode (led) lighting, and upgrade facilities to Americans with Disabilities Act (ADA) standards.										
Change Notes:											
RT:56	Capacity Status: NCI	Exempt Category: Safety - Pavement resurfacing and/or rehabilitation									
Est Total Cost: \$23,289											
	TOTAL	PRIOR	22/23	23/24	24/25	25/26	26/27	FUTURE	PE	RW	CON
SHOPP(AC)-RdwyPresNHS	\$23,289			\$877	\$1,936	\$20,476			\$2,684	\$238	\$20,367
TOTAL	\$23,289			\$877	\$1,936	\$20,476			\$2,684	\$238	\$20,367

MPO ID: CAL599		ADOPTION: 23-00									
Project Title:	Curb ramps and Pedestrian Accessible Signals (part of Lump Sum CAL46I)									EA NO: 43097	
										PPNO: 1399	
Project Description:	I-15 from Poway Road to Rancho Bernardo Road Milepost begins at 18.2 ends at 23.7 (5.5 miles) - In the city of San Diego, from Poway Road to Rancho Bernardo Road. Upgrade curb ramps, Accessible Pedestrian Signals (APSS), and pedestrian crossings to Americans with Disabilities Act (ADA) standards, upgrade Closed Caption TV (CCTV) cameras and traffic signals, and restore wrong-way driving preventative measures at exit ramps.										
Change Notes:											
RT:15	Capacity Status: NCI	Exempt Category: Safety - Safety Improvement Program									
Est Total Cost: \$5,763											
	TOTAL	PRIOR	22/23	23/24	24/25	25/26	26/27	FUTURE	PE	RW	CON
SHOPP (AC)-Mandates	\$5,763		\$312	\$824		\$4,627			\$1,064	\$119	\$4,580
TOTAL	\$5,763		\$312	\$824		\$4,627			\$1,064	\$119	\$4,580

**Table 3-1
2023 Regional Transportation Improvement Program
San Diego Region (in \$000s)**

Caltrans

MPO ID: CAL600		ADOPTION: 23-00									
Project Title:	Pavement Rehabilitation-SR-79 (part of Lump Sum CAL46E)									EA NO:	43081
Project Description:	SR 79 from Milk Ranch Road to Chihuahua Valley Road Milepost begins at 11.2 ends at 44.7 (33.5 miles) - Near Julian, 0.5 mile north of Milk Ranch Road to 0.1 mile south of Chihuahua Valley Road. Rehabilitate pavement, replace signs, construct Transportation Management System (TMS) elements, and upgrade guardrail.									PPNO:	1384
Change Notes:											
RT:79	Capacity Status: NCI	Exempt Category: Safety - Pavement resurfacing and/or rehabilitation									
Est Total Cost: \$32,850											
	TOTAL	PRIOR	22/23	23/24	24/25	25/26	26/27	FUTURE	PE	RW	CON
SHOPP(AC)-RdwyPresNHS	\$32,850		\$1,528	\$1,815	\$29,507				\$3,319	\$54	\$29,477
TOTAL	\$32,850		\$1,528	\$1,815	\$29,507				\$3,319	\$54	\$29,477

MPO ID: CAL601		ADOPTION: 23-00									
Project Title:	San Onofre Commercial Vehicle Enforcement Facilities. (part of Lump Sum CAL46A)									EA NO:	43082
Project Description:	Point location on I-5 at 1-5 - In San Diego County near Oceanside at San Onofre Commercial Vehicle Enforcement Facilities. CVEF improvements.									PPNO:	1385
Change Notes:											
RT:5	Capacity Status: NCI	Exempt Category: Safety - Shoulder Improvements									
Est Total Cost: \$7,587											
	TOTAL	PRIOR	22/23	23/24	24/25	25/26	26/27	FUTURE	PE	RW	CON
SHOPP-State Cash-Mobility	\$7,587		\$684	\$621	\$6,282				\$1,259	\$87	\$6,241
TOTAL	\$7,587		\$684	\$621	\$6,282				\$1,259	\$87	\$6,241

MPO ID: CAL602		ADOPTION: 23-00									
Project Title:	In San Diego County at Ramona. (part of Lump Sum CAL46E)									EA NO:	43088
Project Description:	SR 78 from Haverford Road to Magnolia Avenue Milepost begins at 33.7 ends at 37.3 (3.3 miles) - Near Ramona, from west of Haverford Road to east of Magnolia Avenue Rehabilitate pavement and drainage systems, replace roadside sign panels, and upgrade facilities to Americans with Disabilities Act (ADA) standards.									PPNO:	1382
Change Notes:											
RT:78	Capacity Status: NCI	Exempt Category: Safety - Pavement resurfacing and/or rehabilitation									
Est Total Cost: \$23,211											
	TOTAL	PRIOR	22/23	23/24	24/25	25/26	26/27	FUTURE	PE	RW	CON
SHOPP(AC)-RdwyPresNHS	\$23,211		\$1,485	\$2,191	\$19,535				\$3,296	\$1,030	\$18,885
TOTAL	\$23,211		\$1,485	\$2,191	\$19,535				\$3,296	\$1,030	\$18,885

Table 3-1
2023 Regional Transportation Improvement Program
San Diego Region (in \$000s)

Caltrans

MPO ID: CAL603			ADOPTION: 23-00								
Project Title:	In San Diego County at various locations. (part of Lump Sum CAL46D)							EA NO: 43090			
								PPNO: 1387			
Project Description:	Palm Avenue to Federal Blvd, Palomar Street OC. - In and near San Diego , Chula Vista, and National City, from Palm Avenue to Federal Boulevard at various locations; also on Route 5 on the Palomar Street Overcrossing. Rehabilitate six bridges.										
Change Notes:											
RT:805	Capacity Status: NCI		Exempt Category: Safety - Non capacity widening or bridge reconstruction								
Est Total Cost: \$8,012											
	TOTAL	PRIOR	22/23	23/24	24/25	25/26	26/27	FUTURE	PE	RW	CON
SHOPP-SB1-RMRA	\$8,012		\$337	\$446	\$7,229				\$779	\$78	\$7,155
TOTAL	\$8,012		\$337	\$446	\$7,229				\$779	\$78	\$7,155

MPO ID: CAL604			ADOPTION: 23-00								
Project Title:	Pavement Rehabilitation on SR-76 (part of Lump Sum CAL46E)							EA NO: 43091			
								PPNO: 1390			
Project Description:	SR 76 from SR-5 to Melrose Drive Milepost begins at 0 ends at 8.1 (8.1 miles) - In Oceanside, from Route 5 to east of Melrose Drive. Rehabilitate pavement and drainage systems, enhance highway worker safety, upgrade traffic signals and roadside signs, and upgrade facilities to Americans with Disabilities Act (ADA) standards.										
Change Notes:											
RT:76	Capacity Status: NCI		Exempt Category: Safety - Pavement resurfacing and/or rehabilitation								
Est Total Cost: \$36,768											
	TOTAL	PRIOR	22/23	23/24	24/25	25/26	26/27	FUTURE	PE	RW	CON
SHOPP(AC)-RdwyPresNHS	\$36,768		\$1,867	\$2,833	\$32,068				\$4,670	\$46	\$32,052
TOTAL	\$36,768		\$1,867	\$2,833	\$32,068				\$4,670	\$46	\$32,052

MPO ID: CAL605			ADOPTION: 23-00								
Project Title:	In San Diego County in Boulevard at the Boulevard Maintenance Station.							EA NO: 43096			
								PPNO: 1398			
Project Description:	Point location on I-8 at Old Highway 80 Milepost begins at 7.7 ends at 9 (1.3 miles) - Near Boulevard, at the Boulevard Maintenance Station at 40945 Old Highway 80. Replace maintenance station building, construct wash rack, upgrade electrical service, and install solar panels and a Zero Emission Vehicles (ZEV) charging station.										
Change Notes:											
RT:8	Capacity Status: NCI		Exempt Category: Other - Transportation enhancement activities								
Est Total Cost: \$16,957											
	TOTAL	PRIOR	22/23	23/24	24/25	25/26	26/27	FUTURE	PE	RW	CON
State Cash AC	\$16,957		\$837	\$2,341	\$13,779				\$3,143	\$40	\$13,774
TOTAL	\$16,957		\$837	\$2,341	\$13,779				\$3,143	\$40	\$13,774

**Table 3-1
2023 Regional Transportation Improvement Program
San Diego Region (in \$000s)**

Caltrans

MPO ID: CAL606		ADOPTION: 23-00										
Project Title:	Curb ramps and Accessible Pedestrian Signals in Carlsbad and Oceanside. (part of Lump Sum CAL46I)								EA NO: 43100			
Project Description:	I-5 from Tamarack Avenue to Mission Avenue Milepost begins at 49.3 ends at 53.2 (3.9 miles) - In Carlsbad and Oceanside, from Tamarack Avenue to Mission Avenue. Upgrade curb ramps and Accessible Pedestrian Signals (APSs) to Americans with Disability Act (ADA) standards.								PPNO: 1386			
Change Notes:												
RT:5	Capacity Status: NCI	Exempt Category: Safety - Safety Improvement Program										
Est Total Cost: \$6,500												
	TOTAL	PRIOR	22/23	23/24	24/25	25/26	26/27	FUTURE	PE	RW	CON	
SHOPP (AC)-Mandates	\$6,500		\$355	\$1,267	\$4,878				\$1,480	\$246	\$4,774	
TOTAL	\$6,500		\$355	\$1,267	\$4,878				\$1,480	\$246	\$4,774	

MPO ID: CAL608		ADOPTION: 23-00										
Project Title:	Clairemont Drive OC Bridge No.57-0429 (part of Lump Sum CAL46D)								EA NO: 43087			
Project Description:	I-5 Bridge 57-0429 - In the city of San Diego, at Clairemont Drive Overcrossing Bridge No. 57-0429. Repair bridge deck, replace traffic signal, and upgrade facilities to Americans with Disabilities Act (ADA) standards.								PPNO: 1381			
Change Notes:												
RT:5	Capacity Status: NCI	Exempt Category: Safety - Non capacity widening or bridge reconstruction										
Est Total Cost: \$8,490												
	TOTAL	PRIOR	22/23	23/24	24/25	25/26	26/27	FUTURE	PE	RW	CON	
SHOPP-SB1-RMRA	\$8,490		\$354		\$656	\$7,480			\$980	\$55	\$7,455	
TOTAL	\$8,490		\$354		\$656	\$7,480			\$980	\$55	\$7,455	

MPO ID: CAL609		ADOPTION: 23-00										
Project Title:	Bridge Deck Preservation (part of Lump Sum CAL46D)								EA NO: 2N108			
Project Description:	Palomar Street and De Anza - In Chula Vista and San Diego, at Palomar Street Overcrossing No. 57-0354, Route 5/163 Separation No. 57-0391, and De Anza offramp Undercrossing No. 57-0287L. Apply polyester concrete overlay to bridge decks, apply methacrylate to approach slabs, and repair spalls.								PPNO: 1467			
Change Notes:												
	Capacity Status: NCI	Exempt Category: Safety - Non capacity widening or bridge reconstruction										
Est Total Cost: \$5,803												
	TOTAL	PRIOR	22/23	23/24	24/25	25/26	26/27	FUTURE	PE	RW	CON	
SHOPP-SB1-RMRA	\$5,803	\$800	\$5,003						\$800		\$5,003	
TOTAL	\$5,803	\$800	\$5,003						\$800		\$5,003	

Table 3-1
2023 Regional Transportation Improvement Program
San Diego Region (in \$000s)

Caltrans

MPO ID: CAL610		ADOPTION: 23-00									
Project Title:	Bridge Deck Preservation - La Mesa (part of Lump Sum CAL46D)							EA NO: 2N142			
Project Description:	Panorama Drive - In La Mesa, at Panorama Drive Undercrossing No. 57-0309; also in the city off San Diego at San Diego River - Hollins Lake Bridge No. 57-0983R. Apply polyester concrete overlay to bridge decks, apply methacrylate to approach slabs, and repair spalls.							PPNO: 1468			
Change Notes:											
Capacity Status: NCI		Exempt Category: Safety - Non capacity widening or bridge reconstruction									
Est Total Cost: \$3,400											
	TOTAL	PRIOR	22/23	23/24	24/25	25/26	26/27	FUTURE	PE	RW	CON
SHOPP-SB1-RMRA	\$3,400	\$650	\$2,750						\$650		\$2,750
TOTAL	\$3,400	\$650	\$2,750						\$650		\$2,750

MPO ID: CAL611		ADOPTION: 23-00									
Project Title:	City of San Diego - From Route 805 to Route 56 and on Route 56 from Route 5 to Carmel Valley Road (part of Lump Sum CAL46I)							EA NO: 43123			
Project Description:	In the city of San Diego, from Route 805 to Route 56; also on Route 56 from Route 5 to Carmel Valley Road (PM 0.0/3.1). Financial Contribution Only (FCO) to the city of San Diego to restore the Los Penasquitos Lagoon and reduce sediment transport to the lagoon to achieve statewide National Pollutant Discharge Elimination System (NPDES) permit compliance units for Total Maximum Daily Load (TMDL).							PPNO: 1431			
Change Notes:											
RT:805		Capacity Status: NCI Exempt Category: Safety - Safety Improvement Program									
Est Total Cost: \$2,024											
	TOTAL	PRIOR	22/23	23/24	24/25	25/26	26/27	FUTURE	PE	RW	CON
SHOPP (AC)-Mandates	\$2,024				\$2,024						\$2,024
TOTAL	\$2,024				\$2,024						\$2,024

MPO ID: CAL612		ADOPTION: 23-00									
Project Title:	San Marcos, modified auxiliary lane. (part of Lump Sum CAL46A)							EA NO: 43163			
Project Description:	SR 78 from 0.3 west to 0.3 east Mission Rd Milepost begins at 14.7 ends at 15.3 (.6 miles) - On SR 78 in San Marcos, from 0.3 mile west to 0.3 mile east of Mission Road. Modify auxiliary lanes.							PPNO: 1476			
Change Notes:											
RT:78		Capacity Status: NCI Exempt Category: Safety - Shoulder Improvements									
Est Total Cost: \$26,037											
	TOTAL	PRIOR	22/23	23/24	24/25	25/26	26/27	FUTURE	PE	RW	CON
SHOPP (AC)-Mobility	\$26,037		\$2,396			\$23,641			\$1,546	\$2,891	\$21,600
TOTAL	\$26,037		\$2,396			\$23,641			\$1,546	\$2,891	\$21,600

Table 3-1
2023 Regional Transportation Improvement Program
San Diego Region (in \$000s)

Caltrans

MPO ID: CAL613			ADOPTION: 23-00								
Project Title:	Rehabilitate Pavement at various locations. (part of Lump Sum CAL46E)							EA NO: 43164			
								PPNO: 1477			
Project Description:	North Broadway - In and near Oceanside, Vista, San Marcos, and Escondido, from Route 5 to North Broadway. Rehabilitate pavement, upgrade facilities to Americans with Disabilities Act (ADA) standards, upgrade bridge rail and Transportation Management System (TMS) elements, replace damaged sign panels, and make operational improvements to reduce delay.										
Change Notes:											
RT:5	Capacity Status: NCI		Exempt Category: Safety - Pavement resurfacing and/or rehabilitation								
Est Total Cost: \$108,645											
	TOTAL	PRIOR	22/23	23/24	24/25	25/26	26/27	FUTURE	PE	RW	CON
SHOPP(AC)-RdwyPresNHS	\$108,645	\$9,700	\$98,945						\$8,824	\$1,021	\$98,800
TOTAL	\$108,645	\$9,700	\$98,945						\$8,824	\$1,021	\$98,800

**Table 3-1
2023 Regional Transportation Improvement Program
San Diego Region (in \$000s)**

Carlsbad, City of

MPO ID: CB04B		ADOPTION: 23-00									
Project Title:	El Camino Real and Cannon Road									RTP REF: A-60; C-49 (2021)	
Project Description:	Intersection at El Camino Real and Cannon Road - In Carlsbad, along the northbound side of El Camino Real just south of Cannon Road; modify roadway to provide three NB through lanes, add a separate pedestrian bridge structure on the northbound side of El Camino Real over Agua Hedionda Creek.									RAS (T2-2)	
Change Notes:											
Capacity Status: CI		Exempt Category: Non-Exempt									
Est Total Cost: \$4,373		Open to Traffic: Sep 2022									
	TOTAL	PRIOR	22/23	23/24	24/25	25/26	26/27	FUTURE	PE	RW	CON
Local Funds	\$4,373	\$2,672	\$1,701						\$663	\$64	\$3,646
TOTAL	\$4,373	\$2,672	\$1,701						\$663	\$64	\$3,646

MPO ID: CB12		ADOPTION: 23-00									
Project Title:	College Boulevard Reach A									RTP REF: A-63; C-51 (2021)	
Project Description:	College Boulevard from Badger Lane to Cannon Road (.8 miles) - in Carlsbad, from Badger Lane to Cannon Road, construct a new segment of College Blvd. to provide 4-lane roadway with raised median, bike lanes and sidewalks/trails in accordance with Major Arterial standards									RAS (T2-2) <i>TransNet</i> - LSI: CR	
Change Notes:											
Capacity Status: CI		Exempt Category: Non-Exempt									
Est Total Cost: \$30,458		Open to Traffic: Oct 2029									
	TOTAL	PRIOR	22/23	23/24	24/25	25/26	26/27	FUTURE	PE	RW	CON
<i>TransNet</i> - LSI Carry Over	\$1,658	\$670	\$988						\$1,658		
Local Funds	\$28,800	\$430	\$1,283		\$1,500	\$1,500	\$24,087		\$4,213	\$500	\$24,087
TOTAL	\$30,458	\$1,100	\$2,271		\$1,500	\$1,500	\$24,087		\$5,871	\$500	\$24,087

MPO ID: CB20		ADOPTION: 23-00									
Project Title:	Pavement Management - Overlay									RAS (M-38)	
Project Description:	various roadways throughout the city - In Carlsbad, on various streets throughout the City, pavement overlay 1 inch or greater and miscellaneous roadway section spot repairs.									<i>TransNet</i> - LSI: CR	
Change Notes:											
Capacity Status: NCI		Exempt Category: Safety - Pavement resurfacing and/or rehabilitation									
Est Total Cost: \$14,000											
	TOTAL	PRIOR	22/23	23/24	24/25	25/26	26/27	FUTURE	PE	RW	CON
<i>TransNet</i> - LSI	\$6,100			\$1,150	\$1,650	\$1,650	\$1,650				\$6,100
Local Funds	\$7,900		\$2,500	\$1,350	\$1,350	\$1,350	\$1,350				\$7,900
TOTAL	\$14,000		\$2,500	\$2,500	\$3,000	\$3,000	\$3,000				\$14,000

**Table 3-1
2023 Regional Transportation Improvement Program
San Diego Region (in \$000s)**

Carlsbad, City of

MPO ID: CB21		ADOPTION: 23-00									
Project Title:		Pavement Management -Seal									
Project Description:		Various roadways throughout the city - In Carlsbad, along various roadways construct/apply street sealing and construct minor roadway pavement section repairs.									
Change Notes:		Capacity Status: NCI Exempt Category: Safety - Pavement resurfacing and/or rehabilitation									
Est Total Cost: \$10,000											
	TOTAL	PRIOR	22/23	23/24	24/25	25/26	26/27	FUTURE	PE	RW	CON
Local Funds	\$10,000		\$2,000	\$2,000	\$2,000	\$2,000	\$2,000		\$250		\$9,750
TOTAL	\$10,000		\$2,000	\$2,000	\$2,000	\$2,000	\$2,000		\$250		\$9,750

MPO ID: CB22		ADOPTION: 23-00									
Project Title:		Avenida Encinas Coastal Rail Trail and Pedestrian Improvements - Roadway segment between Palomar Airport Road and Carlsbad Boulevard								RTP REF: A-60; C-50 (2021)	
Project Description:		Avenida Encinas from Palomar Airport Rd. to Carlsbad Blvd (1.7 miles) - in Carlsbad, the project will construct a portion of the Coastal Rail Trail and connect to the existing Coastal Rail Trail along Avenida Encinas. Proposed improvements include expansion of the existing bicycle facilities to buffered bike lanes throughout the corridor. New sidewalks and pedestrian ramps where there are missing gaps. Enhanced intersection treatments for pedestrian and bicyclists. Pedestrian access improvements to the Poinsettia COASTER station. First phase of the project, which is along Avenida Encinas from Poinsettia COASTER station to Carlsbad Blvd, will not include road widening, It includes striping modification to enhance bicycle facilities, pedestrian ramps, new sidewalks where there are missing gaps, enhanced intersection treatments for improved bicycle and pedestrian safety, and traffic calming with a road diet at select locations along the corridor. Second phase of the project, which is along Avenida Encinas from Palomar Airport Rd and the Poinsettia COASTER station, may include widening to accommodate multi-modal transportation and traffic calming. The project will not add additional vehicle travel lane.									
Change Notes:		Capacity Status: CI Exempt Category: Non-Exempt									
Est Total Cost: \$6,954 Open to Traffic: Feb 2024											
	TOTAL	PRIOR	22/23	23/24	24/25	25/26	26/27	FUTURE	PE	RW	CON
ATP - S	\$1,776		\$1,776								\$1,776
Local Funds	\$5,178	\$222	\$1,100	\$3,856					\$1,322	\$100	\$3,756
TOTAL	\$6,954	\$222	\$2,876	\$3,856					\$1,322	\$100	\$5,532

Table 3-1
2023 Regional Transportation Improvement Program
San Diego Region (in \$000s)

Carlsbad, City of

MPO ID: CB31		ADOPTION: 23-00									
Project Title:	El Camino Real Widening - La Costa Avenue to Arenal Road								RTP REF: A-60; C-51 (2021)		
Project Description:	El Camino Real from La Costa Ave to Arenal Rd. (.5 miles) - In Carlsbad, along El Camino Real from 700 feet north of La Costa Avenue to Arenal Road, widening along the southbound side of the roadway to provide three travel lanes, sidewalk, and a bike lane in accordance with Prime Arterial Standards. Widen bridge to accommodate sidewalks on both sides of the bridge.								RAS (T2-2)		
Change Notes:											
		Capacity Status: CI		Exempt Category: Non-Exempt							
Est Total Cost: \$9,260		Open to Traffic: Jul 2024									
	TOTAL	PRIOR	22/23	23/24	24/25	25/26	26/27	FUTURE	PE	RW	CON
Local Funds	\$8,023	\$86	\$1,927	\$6,010					\$886	\$100	\$7,037
Local RTCIP	\$1,237	\$625	\$612						\$625		\$612
TOTAL	\$9,260	\$711	\$2,539	\$6,010					\$1,511	\$100	\$7,649

MPO ID: CB32		ADOPTION: 23-00									
Project Title:	El Camino Real Widening - Poinsettia to Camino Vida Roble								RTP REF: A-60; C-49 (2021)		
Project Description:	El Camino Real from Cassia Road to Camino Vida Roble (.5 miles) - in Carlsbad, along El Camino Real from Poinsettia Lane to Camino Vida Roble, re-stripe from Poinsettia Lane to Cinnabar Way and widen El Camino Real from Cinnabar Way to Camino Vida Roble, along the northbound/east side of the roadway to provide three travel lanes, sidewalk, and a bike lane in accordance with arterial street standards.								RAS (T2-2) <i>TransNet</i> - LSI: CR		
Change Notes:											
		Capacity Status: CI		Exempt Category: Non-Exempt							
Est Total Cost: \$4,595		Open to Traffic: May 2023									
	TOTAL	PRIOR	22/23	23/24	24/25	25/26	26/27	FUTURE	PE	RW	CON
<i>TransNet</i> - LSI Carry Over	\$3,155	\$442	\$2,713						\$650	\$500	\$2,005
Earmark Repurposing	\$1,440	\$490	\$950						\$690		\$750
TOTAL	\$4,595	\$932	\$3,663						\$1,340	\$500	\$2,755
*Demo ID CA366 repurposed to FHWA transfer number CAT 16-063											

**Table 3-1
2023 Regional Transportation Improvement Program
San Diego Region (in \$000s)**

Carlsbad, City of

MPO ID: CB36		ADOPTION: 23-00										
Project Title:	Carlsbad Boulevard Realignment									RAS (M-38)		
Project Description:	Carlsbad Boulevard from Palomar Airport Road to City limit (3.3 miles) - study the realignment of Carlsbad Blvd including the relocation of the southbound lanes of Carlsbad Blvd to the east and the construction of complete street and multi use trail improvements along the coastal corridor									TransNet - LSI: CR		
Change Notes:												
	Capacity Status: NCI					Exempt Category: Other - Engineering studies						
Est Total Cost: \$4,250												
	TOTAL	PRIOR	22/23	23/24	24/25	25/26	26/27	FUTURE	PE	RW	CON	
TransNet - LSI	\$1,967	\$1,967							\$1,967			
TransNet - LSI Carry Over	\$2,283	\$1,033	\$250	\$1,000					\$2,283			
TOTAL	\$4,250	\$3,000	\$250	\$1,000					\$4,250			
*\$1.497M programmed on CB20												

MPO ID: CB43		ADOPTION: 23-00										
Project Title:	ADA Improvements									TransNet - LSI: CR		
Project Description:	Roadways in the northwest quadrant of the City of Carlsbad adjacent to public facilities including: Carlsbad Blvd, State Street, Roosevelt Street, Carlsbad Village Drive, Oak Ave., Chestnut Ave, Harding Street - in Carlsbad, construct Priority Level 1 and Priority Level 2 ADA Improvements per the City of Carlsbad Transition Plan for Public Rights-of-way											
Change Notes:												
	Capacity Status: NCI					Exempt Category: Air Quality - Bicycle and pedestrian facilities						
Est Total Cost: \$4,935												
	TOTAL	PRIOR	22/23	23/24	24/25	25/26	26/27	FUTURE	PE	RW	CON	
TransNet - LSI Carry Over	\$4,935	\$1,788	\$1,367	\$175	\$715	\$175	\$715		\$1,185		\$3,750	
TOTAL	\$4,935	\$1,788	\$1,367	\$175	\$715	\$175	\$715		\$1,185		\$3,750	

MPO ID: CB45		ADOPTION: 23-00										
Project Title:	Carlsbad Boulevard and Tamarack Avenue Pedestrian Improvement Project (part of Lump Sum V17)									SANDAG ID: 1223071 RAS (M-38)		
Project Description:	Intersection at Carlsbad Blvd and Tamarack Avenue - In Carlsbad, reconfigure the intersection and the approaches to the intersection and provide enhanced facilities for pedestrians, transit users and bicyclists; SANDAG approved TransNet/ATP swap on October 23, 2015											
Change Notes:												
	Capacity Status: NCI					Exempt Category: Air Quality - Bicycle and pedestrian facilities						
Est Total Cost: \$3,414												
	TOTAL	PRIOR	22/23	23/24	24/25	25/26	26/27	FUTURE	PE	RW	CON	
TransNet - BPNS	\$1,054	\$116	\$938						\$1,054			
Local Funds	\$2,288	\$561	\$1,027		\$700				\$547	\$100	\$1,641	
TDA - Bicycles	\$72	\$72									\$72	
TOTAL	\$3,414	\$749	\$1,965		\$700				\$1,601	\$100	\$1,713	

**Table 3-1
2023 Regional Transportation Improvement Program
San Diego Region (in \$000s)**

Carlsbad, City of

MPO ID: CB46		ADOPTION: 23-00									
Project Title:	Terramar Area Complete Street Improvements									RAS (M-38)	
Project Description:	Cannon Road from Carlsbad Boulevard to Avenida Encinas (.5 miles) - in Carlsbad, construct a roundabout at intersection of Carlsbad Blvd and Cannon Road, in addition to complete street improvements including the reconfiguration of the curblines and the addition of medians, pedestrian crossings and parkway improvements									TransNet - LSI: CR	
Change Notes:	Capacity Status: NCI Exempt Category: Other - Transportation enhancement activities										
Est Total Cost: \$14,900											
	TOTAL	PRIOR	22/23	23/24	24/25	25/26	26/27	FUTURE	PE	RW	CON
TransNet - LSI Carry Over	\$2,000		\$1,000	\$1,000					\$200	\$100	\$1,700
Local Funds	\$12,900	\$1,439	\$8,661	\$2,800					\$1,839	\$100	\$10,961
TOTAL	\$14,900	\$1,439	\$9,661	\$3,800					\$2,039	\$200	\$12,661

MPO ID: CB47		ADOPTION: 23-00									
Project Title:	Carlsbad Village Drive and Grand Avenue Improvements									RAS (M-38)	
Project Description:	Carlsbad Village Drive and Grand Avenue from Washington Street to State Street (.1 miles) - in Carlsbad, provide mid-block pedestrian crossing improvements and sidewalk/parkway improvements at the approaches to the railroad track crossings									TransNet - LSI: CR	
Change Notes:	Capacity Status: NCI Exempt Category: Air Quality - Bicycle and pedestrian facilities										
Est Total Cost: \$1,320											
	TOTAL	PRIOR	22/23	23/24	24/25	25/26	26/27	FUTURE	PE	RW	CON
TransNet - LSI	\$1,320						\$1,320		\$200		\$1,120
TOTAL	\$1,320						\$1,320		\$200		\$1,120

MPO ID: CB48		ADOPTION: 23-00									
Project Title:	Chestnut Avenue Complete Street Improvements Valley Street to I-5									TransNet - LSI: CR	
Project Description:	Chestnut Avenue from Valley Street to I-5 (.8 miles) - in Carlsbad, complete street improvements including sidewalk improvements and traffic calming features such as bulb outs and medians										
Change Notes:	Capacity Status: NCI Exempt Category: Air Quality - Bicycle and pedestrian facilities										
Est Total Cost: \$1,080											
	TOTAL	PRIOR	22/23	23/24	24/25	25/26	26/27	FUTURE	PE	RW	CON
TransNet - LSI	\$1,080				\$1,080				\$200		\$880
TOTAL	\$1,080				\$1,080				\$200		\$880

**Table 3-1
2023 Regional Transportation Improvement Program
San Diego Region (in \$000s)**

Carlsbad, City of

MPO ID: CB49		ADOPTION: 23-00									
Project Title:	Kelly Drive and Park Drive Complete Street Improvements									TransNet - LSI: CR	
Project Description:	Kelly Drive and Park Drive from El Camino Real to Neblina Drive (1 miles) - in Carlsbad, complete street improvements including new curblines, sidewalk and multi use trail improvements and traffic calming features such as bulb outs and medians										
Change Notes:	Capacity Status: NCI Exempt Category: Air Quality - Bicycle and pedestrian facilities										
Est Total Cost: \$5,890											
	TOTAL	PRIOR	22/23	23/24	24/25	25/26	26/27	FUTURE	PE	RW	CON
TransNet - LSI Carry Over	\$4,675	\$703	\$3,972						\$903		\$3,772
Local Funds	\$1,215	\$1	\$1,214						\$101		\$1,114
TOTAL	\$5,890	\$704	\$5,186						\$1,004		\$4,886

MPO ID: CB50		ADOPTION: 23-00									
Project Title:	Valley Street Road Diet and Traffic Calming									TransNet - LSI: CR	
Project Description:	Valley Street from Chestnut Avenue to Magnolia (.2 miles) - in Carlsbad, on Valley Street north of Chestnut, reconfigure to a complete street with crosswalks, mid-block bulbouts, bike lanes, and parking in select areas.										
Change Notes:	Capacity Status: NCI Exempt Category: Air Quality - Bicycle and pedestrian facilities										
Est Total Cost: \$1,645											
	TOTAL	PRIOR	22/23	23/24	24/25	25/26	26/27	FUTURE	PE	RW	CON
TransNet - LSI Carry Over	\$1,645					\$1,645			\$350	\$50	\$1,245
TOTAL	\$1,645					\$1,645			\$350	\$50	\$1,245

MPO ID: CB51		ADOPTION: 23-00									
Project Title:	Coordinated Traffic Signal Program									RAS (M-38)	
Project Description:	Aviara Parkway - Poinsettia to Palomar Airport Road, Cannon Road - I-5 to Faraday and Rancho Santa Fe - Calle Barcelona to San Elijo. - in Carlsbad, construct fiber optic communications upgrades and install traffic measuring systems and adaptive signal control systems to implement adaptive traffic signal control along these roadways.										
Change Notes:	Capacity Status: NCI Exempt Category: Other - Traffic signal synchronization projects										
Est Total Cost: \$862											
	TOTAL	PRIOR	22/23	23/24	24/25	25/26	26/27	FUTURE	PE	RW	CON
Local Funds	\$862		\$862								\$862
TOTAL	\$862		\$862								\$862

**Table 3-1
2023 Regional Transportation Improvement Program
San Diego Region (in \$000s)**

Carlsbad, City of

MPO ID: CB52		ADOPTION: 23-00									
Project Title:		Carlsbad Village and Barrio Traffic Circles								TransNet - LSI: CR	
Project Description:		various locations in the Village and Barrio from Oak St south to Magnolia - in Carlsbad, at eight intersection locations in the Village and Barrio, construct traffic circles at key intersections to calm traffic.									
Change Notes:		Capacity Status: NCI Exempt Category: Safety - Adding medians									
Est Total Cost: \$9,759											
	TOTAL	PRIOR	22/23	23/24	24/25	25/26	26/27	FUTURE	PE	RW	CON
TransNet - LSI Carry Over	\$1,025	\$612	\$413						\$812		\$213
Federal Disc.-CPF-HwyInfra	\$4,000		\$4,000						\$500		\$3,500
Local Funds	\$4,734	\$148	\$4,586						\$348		\$4,386
TOTAL	\$9,759	\$760	\$8,999						\$1,660		\$8,099

MPO ID: CB53		ADOPTION: 23-00									
Project Title:		Carlsbad Blvd. Pedestrian Roadway Lighting								RAS (M-38)	
Project Description:		Carlsbad Blvd. - in Carlsbad, install pedestrian roadway lighting									
Change Notes:		Capacity Status: NCI Exempt Category: Safety - Lighting improvements									
Est Total Cost: \$1,325											
	TOTAL	PRIOR	22/23	23/24	24/25	25/26	26/27	FUTURE	PE	RW	CON
TransNet - LSI Carry Over	\$1,325	\$65	\$1,260						\$265		\$1,060
TOTAL	\$1,325	\$65	\$1,260						\$265		\$1,060

MPO ID: CB54		ADOPTION: 23-00									
Project Title:		State Street Improvements at Northwest Corner with Grand Avenue								TransNet - LSI: CR	
Project Description:		Intersection at State Street and Grand Avenue - in Carlsbad, widen the roadway to accommodate additional on street parking, close driveway access and reconstruction of the parkway to conform with the new curbline									
Change Notes:		Capacity Status: NCI Exempt Category: Other - Transportation enhancement activities									
Est Total Cost: \$325											
	TOTAL	PRIOR	22/23	23/24	24/25	25/26	26/27	FUTURE	PE	RW	CON
TransNet - LSI	\$325					\$325			\$100		\$225
TOTAL	\$325					\$325			\$100		\$225

**Table 3-1
2023 Regional Transportation Improvement Program
San Diego Region (in \$000s)**

Carlsbad, City of

MPO ID: CB55		ADOPTION: 23-00									
Project Title:	Christiansen Avenue Improvements								TransNet - LSI: CR		
Project Description:	Christiansen Avenue from Washington Street to Carlsbad Blvd. (.1 miles) - in Carlsbad, construct new curblane, sidewalk and parkway improvements										
Change Notes:	Capacity Status: NCI Exempt Category: Other - Transportation enhancement activities										
Est Total Cost: \$310											
	TOTAL	PRIOR	22/23	23/24	24/25	25/26	26/27	FUTURE	PE	RW	CON
TransNet - LSI	\$310					\$310			\$40		\$270
TOTAL	\$310					\$310			\$40		\$270

MPO ID: CB56		ADOPTION: 23-00									
Project Title:	Chestnut Avenue Complete Street Improvements - I-5 to the Railroad								TransNet - LSI: CR		
Project Description:	Chestnut Avenue from I-5 to Railroad (.4 miles) - in Carlsbad, prepare a project study report to identify the scope of work for the construction of complete street improvements including traffic calming and pedestrian improvements										
Change Notes:	Capacity Status: NCI Exempt Category: Other - Engineering studies										
Est Total Cost: \$85											
	TOTAL	PRIOR	22/23	23/24	24/25	25/26	26/27	FUTURE	PE	RW	CON
TransNet - LSI	\$85			\$85					\$85		
TOTAL	\$85			\$85					\$85		

MPO ID: CB58		ADOPTION: 23-00									
Project Title:	Street Light Bulb Replacement Program								RAS (M - 38)		
Project Description:	All streets with public street lights throughout the City. - in Carlsbad, replace light bulbs with LED bulbs								TransNet - LSI: Maint		
Change Notes:	Capacity Status: NCI Exempt Category: Safety - Lighting improvements										
Est Total Cost: \$3,645											
	TOTAL	PRIOR	22/23	23/24	24/25	25/26	26/27	FUTURE	PE	RW	CON
TransNet - LSI	\$445	\$445							\$245		\$200
TransNet - LSI Carry Over	\$2,880	\$850	\$700	\$700	\$630						\$2,880
Local Funds	\$320	\$320									\$320
TOTAL	\$3,645	\$1,615	\$700	\$700	\$630				\$245		\$3,400

Table 3-1
2023 Regional Transportation Improvement Program
San Diego Region (in \$000s)

Carlsbad, City of

MPO ID: CB59		ADOPTION: 23-00									
Project Title:	El Camino Real Widening - Sunny Creek to Jackspar							RTP REF: A-60; C-49 (2021)			
Project Description:	El Camino Real from Sunny Creek to Jackspar (.3 miles) - In Carlsbad, on El Camino Real from Sunny Creek to Jackspar, widen along the northbound side of the El Camino Real to provide three travel lanes (currently two lanes northbound), sidewalk, and a bike lane.							RAS (T2-2) TransNet - LSI: CR			
Change Notes:											
		Capacity Status: CI		Exempt Category: Non-Exempt							
Est Total Cost: \$5,010		Open to Traffic: Jun 2023									
	TOTAL	PRIOR	22/23	23/24	24/25	25/26	26/27	FUTURE	PE	RW	CON
TransNet - LSI	\$2,484		\$2,484						\$700	\$100	\$1,684
TransNet - LSI Carry Over	\$2,526	\$411	\$2,115						\$411		\$2,115
TOTAL	\$5,010	\$411	\$4,599						\$1,111	\$100	\$3,799

MPO ID: CB60		ADOPTION: 23-00									
Project Title:	Melrose Drive and Palomar Airport Road Improvements							RTP REF: 0			
Project Description:	Intersection at Palomar Airport Road and Melrose Drive - Widen southbound Melrose Drive at the intersection of Palomar Airport Road to provide an additional through lane (3 total)										
Change Notes:											
		Capacity Status: NCI		Exempt Category: All Projects - Intersection channelization projects							
Est Total Cost: \$911											
	TOTAL	PRIOR	22/23	23/24	24/25	25/26	26/27	FUTURE	PE	RW	CON
Local Funds	\$911	\$154	\$757						\$254		\$657
TOTAL	\$911	\$154	\$757						\$254		\$657

MPO ID: CB61		ADOPTION: 23-00									
Project Title:	Palomar Airport Road and College Boulevard Intersection Improvements							RTP REF: 0			
Project Description:	Intersection at Palomar Airport Road and College Boulevard - Widen southbound College Blvd at the intersection with Palomar Airport Road to add an additional through lane (2 total).										
Change Notes:											
		Capacity Status: NCI		Exempt Category: All Projects - Intersection channelization projects							
Est Total Cost: \$1,295											
	TOTAL	PRIOR	22/23	23/24	24/25	25/26	26/27	FUTURE	PE	RW	CON
Local Funds	\$1,295	\$487	\$808						\$567	\$20	\$708
TOTAL	\$1,295	\$487	\$808						\$567	\$20	\$708

Table 3-1
2023 Regional Transportation Improvement Program
San Diego Region (in \$000s)

Carlsbad, City of

MPO ID: CB62		ADOPTION: 23-00									
Project Title:	Barrio Lighting							<i>TransNet - LSI: CR</i>			
Project Description:	Roosevelt, Madison, Harding, and Magnolia - Construct streetlights and pedestrian lighting in the Barrio neighborhood.										
Change Notes:	Capacity Status: NCI Exempt Category: Safety - Lighting improvements										
Est Total Cost: \$6,050											
	TOTAL	PRIOR	22/23	23/24	24/25	25/26	26/27	FUTURE	PE	RW	CON
<i>TransNet - LSI</i>	\$3,590		\$1,280	\$1,280	\$1,030				\$430		\$3,160
Federal Disc.-CPF-HwyInfra	\$1,000		\$1,000						\$100		\$900
Local Funds	\$1,460		\$1,460						\$200		\$1,260
TOTAL	\$6,050		\$3,740	\$1,280	\$1,030				\$730		\$5,320

MPO ID: CB63		ADOPTION: 23-00									
Project Title:	Valley Street and Magnolia Avenue Complete Streets							<i>TransNet - LSI: CR</i>			
Project Description:	Valley Street from Magnolia Ave to Chestnut Ave (.2 miles), Magnolia Ave from Valley Street to 500 feet east of Valley St (.1 miles) - Construction of sidewalks, bike paths, green street features, and underground overhead utilities. Water main to be replaced with street project.										
Change Notes:	Capacity Status: NCI Exempt Category: Air Quality - Bicycle and pedestrian facilities										
Est Total Cost: \$5,736											
	TOTAL	PRIOR	22/23	23/24	24/25	25/26	26/27	FUTURE	PE	RW	CON
<i>TransNet - LSI Carry Over</i>	\$1,200		\$1,200						\$200		\$1,000
Local Funds	\$4,536		\$3,536	\$1,000					\$530		\$4,006
TOTAL	\$5,736		\$4,736	\$1,000					\$730		\$5,006

**Table 3-1
2023 Regional Transportation Improvement Program
San Diego Region (in \$000s)**

Chula Vista, City of

MPO ID: CHV06		ADOPTION: 23-00									
Project Title:		Pavement Rehabilitation Program								TransNet - LSI: Maint	
Project Description:		In Chula Vista - citywide - Pavement maintenance treatment repairs as well as managing and maintaining the City's Pavement Management System (PMS).									
Change Notes:		Capacity Status: NCI Exempt Category: Safety - Pavement resurfacing and/or rehabilitation									
Est Total Cost: \$29,406											
	TOTAL	PRIOR	22/23	23/24	24/25	25/26	26/27	FUTURE	PE	RW	CON
TransNet - L	\$15,900	\$15,900							\$3,250		\$12,650
TransNet - L (Cash)	\$6,304	\$6,304							\$1,300		\$5,004
TransNet - LSI	\$3,784	\$664	\$120	\$600	\$700	\$800	\$900		\$855		\$2,929
TransNet - LSI Carry Over	\$920	\$740	\$180						\$740		\$180
Local Funds	\$2,498	\$2,498							\$160		\$2,338
TOTAL	\$29,406	\$26,106	\$300	\$600	\$700	\$800	\$900		\$6,305		\$23,101

MPO ID: CHV22		ADOPTION: 23-00									
Project Title:		Advance Planning Studies								TransNet - LSI: Maint	
Project Description:		In Chula Vista - citywide - Manages asset inventories, master plans, special studies to identify current and future infrastructure needs and manages available funding sources.									
Change Notes:		Capacity Status: NCI Exempt Category: Other - Engineering studies									
Est Total Cost: \$3,084											
	TOTAL	PRIOR	22/23	23/24	24/25	25/26	26/27	FUTURE	PE	RW	CON
TransNet - L	\$375	\$375							\$375		
TransNet - L (Cash)	\$114	\$114							\$114		
TransNet - LSI	\$1,631	\$621	\$210	\$200	\$200	\$200	\$200		\$1,631		
TransNet - LSI (Cash)	\$16	\$16							\$16		
TransNet - LSI Carry Over	\$363	\$245	\$118						\$363		
Local Funds	\$585	\$585							\$585		
TOTAL	\$3,084	\$1,956	\$328	\$200	\$200	\$200	\$200		\$3,084		

**Table 3-1
2023 Regional Transportation Improvement Program
San Diego Region (in \$000s)**

Chula Vista, City of

MPO ID: CHV33		ADOPTION: 23-00									
Project Title:	School Zone Traffic Calming Program									TransNet - LSI: Maint	
Project Description:	In Chula Vista - citywide - Field investigation and installation/construction of traffic calming devices in public school zones, such as traffic control devices (flashing beacons), signs, striping and minor street improvements										
Change Notes:	Capacity Status: NCI Exempt Category: Safety - Non signalization traffic control and operating										
Est Total Cost: \$2,606											
	TOTAL	PRIOR	22/23	23/24	24/25	25/26	26/27	FUTURE	PE	RW	CON
TransNet - L	\$280	\$280							\$280		
TransNet - L (Cash)	\$232	\$232							\$232		
TransNet - LSI	\$610	\$170	\$200	\$60	\$60	\$60	\$60		\$610		
TransNet - LSI Carry Over	\$1,314	\$1,314							\$1,314		
Local Funds	\$170	\$170							\$170		
TOTAL	\$2,606	\$2,166	\$200	\$60	\$60	\$60	\$60		\$2,606		

MPO ID: CHV34		ADOPTION: 23-00									
Project Title:	Neighborhood Traffic and Pedestrian Safety Program									TransNet - LSI: Maint	
Project Description:	In Chula Vista - citywide - To provide community outreach and education regarding traffic/safety hazards; preparation of plans and construction of traffic calming, pedestrian safety measures and ADA improvements.										
Change Notes:	Capacity Status: NCI Exempt Category: Safety - Non signalization traffic control and operating										
Est Total Cost: \$6,334											
	TOTAL	PRIOR	22/23	23/24	24/25	25/26	26/27	FUTURE	PE	RW	CON
TransNet - L	\$280	\$280							\$280		
TransNet - LSI	\$2,855	\$1,375	\$480	\$250	\$250	\$250	\$250		\$2,321		\$534
TransNet - LSI Carry Over	\$3,129	\$1,517	\$1,612						\$1,517		\$1,612
Local Funds	\$70	\$70							\$70		
TOTAL	\$6,334	\$3,242	\$2,092	\$250	\$250	\$250	\$250		\$4,188		\$2,146

**Table 3-1
2023 Regional Transportation Improvement Program
San Diego Region (in \$000s)**

Chula Vista, City of

MPO ID: CHV35		ADOPTION: 23-00									
Project Title:		Traffic Signing, Studies and Signal Upgrade								TransNet - LSI: Maint	
Project Description:		Citywide program - upgrading and maintenance of traffic signal and street light systems in the City. Work includes, but is not limited to interconnect cables and conduit, vehicle and bike detection systems, emergency vehicle pre-emption systems, traffic signal controllers, and new street light fixtures.									
Change Notes:		Capacity Status: NCI Exempt Category: Other - Intersection signalization projects									
Est Total Cost: \$5,968											
	TOTAL	PRIOR	22/23	23/24	24/25	25/26	26/27	FUTURE	PE	RW	CON
TransNet - L	\$135	\$135							\$135		
TransNet - L (Cash)	\$24	\$24									\$24
TransNet - LSI	\$1,937	\$837	\$300	\$200	\$200	\$200	\$200		\$181		\$1,756
TransNet - LSI (Cash)	\$27	\$27									\$27
TransNet - LSI Carry Over	\$3,088	\$3,043	\$45						\$953		\$2,135
Local Funds	\$757	\$757							\$571		\$186
TOTAL	\$5,968	\$4,823	\$345	\$200	\$200	\$200	\$200		\$1,840		\$4,128

MPO ID: CHV39		ADOPTION: 23-00									
Project Title:		Traffic Signal System Optimization								TransNet - LSI: CR	
Project Description:		Citywide Program - provision of consultant services and/or equipment such as traffic signal timing coordination projects and adaptive traffic control systems, to optimize the performance of existing traffic signal systems in order to improve traffic circulation, reduce intersection delays, and reduce congestion throughout the City. TransNet. TransNet - LSI RAMS of \$15.5 is programmed though FY 2027									
Change Notes:		Capacity Status: NCI Exempt Category: Other - Traffic signal synchronization projects									
Est Total Cost: \$5,079											
	TOTAL	PRIOR	22/23	23/24	24/25	25/26	26/27	FUTURE	PE	RW	CON
TransNet - L	\$150	\$150							\$150		
TransNet - L (Cash)	\$19	\$19							\$19		
TransNet - LSI	\$3,045	\$1,616	\$229	\$300	\$300	\$300	\$300		\$3,045		
TransNet - LSI Carry Over	\$1,485	\$765	\$719						\$1,485		
Local Funds	\$380	\$380							\$380		
TOTAL	\$5,079	\$2,930	\$948	\$300	\$300	\$300	\$300		\$5,079		

**Table 3-1
2023 Regional Transportation Improvement Program
San Diego Region (in \$000s)**

Chula Vista, City of

MPO ID: CHV44		ADOPTION: 23-00									
Project Title:	I-805, SR54 and Otay Mesa Transportation System Improvements									TransNet - LSI: CR	
Project Description:	In Chula Vista - Preliminary analysis of the I-805/ SR54 interchange to include other on/off ramps on SR54 to I-5, the Bonita Road and Main Street on/off ramps to I-805 and the impact of traffic in Otay Mesa on La Media Road and other major streets in Chula Vista in order to reduce congestion										
Change Notes:	Capacity Status: NCI Exempt Category: Other - Engineering studies										
Est Total Cost: \$556											
	TOTAL	PRIOR	22/23	23/24	24/25	25/26	26/27	FUTURE	PE	RW	CON
TransNet - L	\$100	\$100							\$100		
TransNet - LSI	\$20	\$20							\$20		
TransNet - LSI Carry Over	\$436	\$410	\$26						\$436		
TOTAL	\$556	\$530	\$26						\$556		

MPO ID: CHV45		ADOPTION: 23-00									
Project Title:	Traffic Monitoring Program									TransNet - LSI: Maint	
Project Description:	In Chula Vista - citywide - traffic monitoring to evaluate conformance with the city's traffic threshold standards and provide data for advanced planning studies, capital improvements projects, speed surveys and other related studies.										
Change Notes:	Capacity Status: NCI Exempt Category: Safety - Non signalization traffic control and operating										
Est Total Cost: \$2,782											
	TOTAL	PRIOR	22/23	23/24	24/25	25/26	26/27	FUTURE	PE	RW	CON
TransNet - L (Cash)	\$67	\$67							\$67		
TransNet - LSI	\$1,349	\$539	\$170	\$160	\$160	\$160	\$160		\$1,349		
TransNet - LSI Carry Over	\$1,303	\$901	\$403						\$1,303		
Local Funds	\$13	\$13							\$13		
Local RTCIP	\$50	\$50							\$50		
TOTAL	\$2,782	\$1,570	\$573	\$160	\$160	\$160	\$160		\$2,782		

**Table 3-1
2023 Regional Transportation Improvement Program
San Diego Region (in \$000s)**

Chula Vista, City of

MPO ID: CHV48		ADOPTION: 23-00									
Project Title:	Pavement Major Rehabilitation									TransNet - LSI: CR	
Project Description:	In Chula Vista - citywide - annual pavement rehabilitation and reconstruction projects requiring thick overlays (greater than 1") and/or major street reconstruction.										
Change Notes:	Capacity Status: NCI Exempt Category: Safety - Pavement resurfacing and/or rehabilitation										
Est Total Cost: \$73,437											
	TOTAL	PRIOR	22/23	23/24	24/25	25/26	26/27	FUTURE	PE	RW	CON
TransNet - L (Cash)	\$72	\$72									\$72
TransNet - LSI	\$40,986	\$8,365	\$5,622	\$6,419	\$6,624	\$6,858	\$7,098		\$4,540		\$36,446
TransNet - LSI (Cash)	\$218	\$219							\$18		\$200
TransNet - LSI Carry Over	\$31,811	\$24,723	\$7,089						\$3,569		\$28,242
Local Funds	\$350	\$350									\$350
TOTAL	\$73,437	\$33,729	\$12,711	\$6,419	\$6,624	\$6,858	\$7,098		\$8,127		\$65,310

MPO ID: CHV50		ADOPTION: 23-00									
Project Title:	Storm Drain and Bridge Culvert Repair									TransNet - LSI: Maint	
Project Description:	In Chula Vista - citywide - storm drain repairs due to pipe failure at several locations that need to be repaired before the following storm season. Repair of culverts under City bridges to maintain bridge safety.										
Change Notes:	Capacity Status: NCI Exempt Category: Safety - Hazard elimination program										
Est Total Cost: \$10,926											
	TOTAL	PRIOR	22/23	23/24	24/25	25/26	26/27	FUTURE	PE	RW	CON
TransNet - L (Cash)	\$1,811	\$1,811							\$1,307		\$504
TransNet - LSI	\$3,247	\$1,247		\$500	\$500	\$500	\$500		\$543		\$2,704
TransNet - LSI Carry Over	\$5,868	\$3,113	\$2,755						\$428		\$5,440
TOTAL	\$10,926	\$6,171	\$2,755	\$500	\$500	\$500	\$500		\$2,278		\$8,648

MPO ID: CHV58		ADOPTION: 23-00									
Project Title:	New Sidewalk Improvements									TransNet - LSI: CR	
Project Description:	In Chula Vista - citywide - design and construction of sidewalk and other pedestrian improvements in areas without existing sidewalk.										
Change Notes:	Capacity Status: NCI Exempt Category: Air Quality - Bicycle and pedestrian facilities										
Est Total Cost: \$2,641											
	TOTAL	PRIOR	22/23	23/24	24/25	25/26	26/27	FUTURE	PE	RW	CON
TransNet - L (Cash)	\$97	\$97									\$97
TransNet - LSI	\$613	\$118	\$95	\$100	\$100	\$100	\$100		\$245		\$368
TransNet - LSI Carry Over	\$1,931	\$1,630	\$302						\$530		\$1,401
TOTAL	\$2,641	\$1,845	\$397	\$100	\$100	\$100	\$100		\$775		\$1,866

**Table 3-1
2023 Regional Transportation Improvement Program
San Diego Region (in \$000s)**

Chula Vista, City of

MPO ID: CHV60		ADOPTION: 23-00									
Project Title:	Traffic Signal Upgrades									TransNet - LSI: CR	
Project Description:	In Chula Vista - citywide - Modifications at these intersections will allow motorists to safely maneuver left turns into the intersection with a protected phase, and improve signal visibility by installing signal standards with mast arms. This will enhance traffic safety, reduce broadside accidents, potentially decrease delays and improve air quality.										
Change Notes:	Capacity Status: NCI Exempt Category: Other - Intersection signalization projects										
Est Total Cost: \$4,082											
	TOTAL	PRIOR	22/23	23/24	24/25	25/26	26/27	FUTURE	PE	RW	CON
TransNet - L (Cash)	\$2	\$2									\$2
TransNet - LSI	\$1,234	\$434		\$200	\$200	\$200	\$200		\$354		\$880
TransNet - LSI Carry Over	\$2,004	\$1,724	\$280						\$508		\$1,496
Earmark Repurposing	\$454	\$454							\$100		\$354
Local Funds	\$388	\$388							\$175		\$213
TOTAL	\$4,082	\$3,002	\$280	\$200	\$200	\$200	\$200		\$1,137		\$2,945
*Demo ID CA356 repurposed to FHWA transfer number CA 17-RP-006											

MPO ID: CHV69		ADOPTION: 23-00									
Project Title:	Heritage Road Bridge									RTP REF: A-60; C-50 (2021)	
Project Description:	Bridge 57C0670 - widen and lengthen bridge over Otay River from four lane to six lane bridge that accommodates shoulders, sidewalk and median; project is on Heritage Road from the intersection of Main Street to Entertainment Circle. Also includes Main Street widening to accommodate a third eastbound travel lane from the intersection of Nirvana Avenue to Heritage Road.										
Change Notes:	Capacity Status: CI Exempt Category: Non-Exempt										
Est Total Cost: \$30,330 Open to Traffic: Jun 2024											
	TOTAL	PRIOR	22/23	23/24	24/25	25/26	26/27	FUTURE	PE	RW	CON
HBP	\$21,173	\$4,138					\$17,035		\$3,784	\$354	\$17,035
Local Funds	\$9,157	\$536	\$6,414				\$2,207		\$490	\$46	\$8,621
TOTAL	\$30,330	\$4,674	\$6,414				\$19,242		\$4,274	\$400	\$25,656
*CON funds shown in FY 22/23 to show that project is fully funded											

**Table 3-1
2023 Regional Transportation Improvement Program
San Diego Region (in \$000s)**

Chula Vista, City of

MPO ID: CHV70		ADOPTION: 23-00									
Project Title:		Bikeway Design and Construction								TransNet - LSI: CR	
Project Description:		In Chula Vista - Broadway from C Street to Main Street (3.9 miles) - Design and construction of various Bikeway facilities citywide. Supplements grant funding of bikeway construction projects.									
Change Notes:		Capacity Status: NCI Exempt Category: Air Quality - Bicycle and pedestrian facilities									
Est Total Cost: \$7,990											
	TOTAL	PRIOR	22/23	23/24	24/25	25/26	26/27	FUTURE	PE	RW	CON
TransNet - LSI	\$2,462	\$2,462							\$115		\$2,347
TransNet - LSI Carry Over	\$4,677	\$4,022	\$655						\$194		\$4,483
ATP - S	\$851	\$851							\$104		\$747
TOTAL	\$7,990	\$7,335	\$655						\$413		\$7,577

MPO ID: CHV75		ADOPTION: 23-00									
Project Title:		ADA Curb Ramps								TransNet - LSI: Maint	
Project Description:		In Chula Vista - Citywide - Installation of American with Disabilities Act-compliant ramps at missing locations in accordance with the City's priority list									
Change Notes:		Capacity Status: NCI Exempt Category: Air Quality - Bicycle and pedestrian facilities									
Est Total Cost: \$3,325											
	TOTAL	PRIOR	22/23	23/24	24/25	25/26	26/27	FUTURE	PE	RW	CON
TransNet - L (Cash)	\$84	\$84							\$50		\$34
TransNet - LSI	\$2,211	\$961	\$250	\$250	\$250	\$250	\$250		\$430		\$1,781
TransNet - LSI Carry Over	\$1,030	\$494	\$536						\$92		\$938
TOTAL	\$3,325	\$1,539	\$786	\$250	\$250	\$250	\$250		\$572		\$2,753

MPO ID: CHV77		ADOPTION: 23-00									
Project Title:		Main Street Fiber Optics								RAS (T2-1)	
Project Description:		Main Street from Bay Blvd. to Salt Creek (7 miles) - Project will provide the necessary work to tie in Chula Vista facilities to the future fiber optics network on Main Street in conjunction with the SANDAG South Bay BRT Fiber Optic project; will include new fiber optic cable, pull boxes, conduit, etc.									
Change Notes:		Capacity Status: NCI Exempt Category: Other - Traffic signal synchronization projects									
Est Total Cost: \$315											
	TOTAL	PRIOR	22/23	23/24	24/25	25/26	26/27	FUTURE	PE	RW	CON
TransNet - LSI	\$2	\$2							\$2		
TransNet - LSI Carry Over	\$313	\$254	\$59						\$153		\$160
TOTAL	\$315	\$256	\$59						\$155		\$160

**Table 3-1
2023 Regional Transportation Improvement Program
San Diego Region (in \$000s)**

Chula Vista, City of

MPO ID: CHV79		ADOPTION: 23-00									
Project Title:	Raised Median Improvements									TransNet - LSI: CR	
Project Description:	Telegraph Canyon Road from Paseo Del Rey to Medical Center Drive (.1 miles) - Design and construction of new/modification of existing raised medians to improve traffic safety.										
Change Notes:	Capacity Status: NCI Exempt Category: Safety - Adding medians										
Est Total Cost: \$2,809											
	TOTAL	PRIOR	22/23	23/24	24/25	25/26	26/27	FUTURE	PE	RW	CON
TransNet - LSI	\$1,192	\$1,118	\$75						\$200		\$992
TransNet - LSI Carry Over	\$1,617	\$500	\$1,117						\$199		\$1,418
TOTAL	\$2,809	\$1,618	\$1,192						\$399		\$2,410

MPO ID: CHV80		ADOPTION: 23-00									
Project Title:	Third Avenue Streetscape Project Phase III									TransNet - LSI: CR	
Project Description:	Third Avenue from F Street to E Street (.22 miles) - Continuation of pedestrian and bicycle enhancement facilities (north of Phase II project)										
Change Notes:	Capacity Status: NCI Exempt Category: Air Quality - Bicycle and pedestrian facilities										
Est Total Cost: \$5,000											
	TOTAL	PRIOR	22/23	23/24	24/25	25/26	26/27	FUTURE	PE	RW	CON
TransNet - LSI	\$2,060	\$2,060							\$50		\$2,010
TransNet - LSI Carry Over	\$2,380	\$2,043	\$336						\$303		\$2,077
TOTAL	\$4,440	\$4,103	\$336						\$353		\$4,087

MPO ID: CHV83		ADOPTION: 23-00									
Project Title:	Local Street Utility Undergrounding Districts									TransNet - LSI: Maint	
Project Description:	In Chula Vista on F Street from Bay Boulevard to F St (.9 miles) - Associated work required to convert overhead utility lines to underground; includes traffic lighting and signal relocation/installation, pedestrian infrastructure.										
Change Notes:	Capacity Status: NCI Exempt Category: Safety - Lighting improvements										
Est Total Cost: \$490											
	TOTAL	PRIOR	22/23	23/24	24/25	25/26	26/27	FUTURE	PE	RW	CON
TransNet - LSI	\$381	\$61	\$120	\$50	\$50	\$50	\$50		\$331		\$50
TransNet - LSI Carry Over	\$109	\$38	\$71						\$109		
TOTAL	\$490	\$99	\$191	\$50	\$50	\$50	\$50		\$440		\$50

**Table 3-1
2023 Regional Transportation Improvement Program
San Diego Region (in \$000s)**

Chula Vista, City of

MPO ID: CHV84		ADOPTION: 23-00									
Project Title:	Retiming of Traffic Signals and Installation of Fiber Optic/Ethernet								TransNet - LSI: CR		
Project Description:	In Chula Vista on Main Street, Fourth Avenue and H Street corridors - Installation of fiber optic cables and Ethernet network on Main Street from I-5 to east of I-805. Retiming of traffic signals on various corridors in the City between I-5 and I-805 to meet current signal timing standards per CA Manual on Uniform Traffic Control Devices (MUTCD).										
Change Notes:	Capacity Status: NCI Exempt Category: Safety - Safety Improvement Program										
Est Total Cost: \$2,405											
	TOTAL	PRIOR	22/23	23/24	24/25	25/26	26/27	FUTURE	PE	RW	CON
TransNet - LSI	\$923	\$923							\$923		
TransNet - LSI Carry Over	\$1,482	\$1,336	\$147						\$1,482		
TOTAL	\$2,405	\$2,259	\$147						\$2,405		
*Local match for Highway Safety Improvement Program H8-11-002 (CAL445)											

MPO ID: CHV87		ADOPTION: 23-00									
Project Title:	E Street Extension from Bay Boulevard to H Street								RTP REF: A-60; C-50 (2021)		
Project Description:	E Street from Bay Boulevard to H Street (1 miles) - Extension of E Street and F Street west of Bay Boulevard to H Street, and the realignment of Gun Powder Point Drive for the Chula Vista Bayfront redevelopment. Project also includes the construction of a roundabout (at the new intersection of E Street and Gunpowder Point Drive), Class I and II Bike Paths, and sidewalks. E Street between Bay Boulevard to the roundabout will be 4 travel lanes (2 per direction); all other segments will be 2 travel lanes (1 per direction). Phase 1: E Street from Bay Boulevard to Gunpowder Point Drive Roundabout. (Now Open to Traffic) Phase 2: E Street from Gunpowder Point Drive Roundabout to H Street. The project is identified and included in the Chula Vista Bayfront Master Plan and the Bayfront Transportation Development Impact Fee Nexus Study as "BAY-13".										
Change Notes:	Capacity Status: CI Exempt Category: Non-Exempt										
Est Total Cost: \$15,600 Open to Traffic: Phase 1: Jul 2021 Phase 2: Dec 2026											
	TOTAL	PRIOR	22/23	23/24	24/25	25/26	26/27	FUTURE	PE	RW	CON
Local Funds	\$15,600	\$3,100	\$12,500						\$2,600		\$13,000
TOTAL	\$15,600	\$3,100	\$12,500						\$2,600		\$13,000

**Table 3-1
2023 Regional Transportation Improvement Program
San Diego Region (in \$000s)**

Chula Vista, City of

MPO ID: CHV88										ADOPTION: 23-00	
Project Title: F Street Promenade										TransNet - LSI: CR	
Project Description: F Street from Bay Boulevard to Broadway (.5 miles) - To complete design of F Street Promenade improvement plans which includes complete streets facilities such as bicycle paths, traffic signal modifications, street lighting, pedestrian lighting, sidewalk/crossing improvements and roadway resurfacing.											
Change Notes:											
Capacity Status: NCI										Exempt Category: Air Quality - Bicycle and pedestrian facilities	
Est Total Cost: \$100											
	TOTAL	PRIOR	22/23	23/24	24/25	25/26	26/27	FUTURE	PE	RW	CON
TransNet - LSI	\$100		\$100						\$100		
TOTAL	\$100		\$100						\$100		

MPO ID: CHV89										ADOPTION: 23-00	
Project Title: Olympic Parkway Safety Enhancements										RAS (T2-1)	
Project Description: Olympic Parkway from Brandywine Avenue to Eastlake Parkway (4.32 miles) - Striping modifications and improvements to signage and traffic signals that were identified in the Olympic Parkway Road Safety Assessment at Town Center Drive and Eastlake Parkway. Includes the installation of radar speed feedback signs between Brandywine Avenue and La Media Road.										TransNet - LSI: CR	
Change Notes:											
Capacity Status: NCI										Exempt Category: Other - Traffic signal synchronization projects	
Est Total Cost: \$700											
	TOTAL	PRIOR	22/23	23/24	24/25	25/26	26/27	FUTURE	PE	RW	CON
TransNet - LSI	\$700		\$700						\$100		\$600
TOTAL	\$700		\$700						\$100		\$600

MPO ID: CHV90										ADOPTION: 23-00	
Project Title: North Second Avenue Shoulder Improvements										TransNet - LSI: Maint	
Project Description: Second Avenue from Shirley Street to Bayview Way (.13 miles) - Project upgrades existing guardrail on the easterly frontage of North Second Avenue. Includes roadway safety improvements at this location.											
Change Notes:											
Capacity Status: NCI										Exempt Category: Safety - Guardrails, median barriers, crash cushions	
Est Total Cost: \$115											
	TOTAL	PRIOR	22/23	23/24	24/25	25/26	26/27	FUTURE	PE	RW	CON
TransNet - LSI	\$115		\$115						\$15		\$100
TOTAL	\$115		\$115						\$15		\$100

Table 3-1
2023 Regional Transportation Improvement Program
San Diego Region (in \$000s)

Chula Vista, City of

MPO ID: CHV91		ADOPTION: 23-00									
Project Title:	H Street Construction from Marina Parkway to E Street and widening of Bay Boulevard to Street A										
Project Description:	H Street from E Street to Bay Boulevard (.3 miles) - This project includes construction of a two to three lane road from E Street to Marina Parkway and a five lane Major Road from Street A to Bay Boulevard to integrate with the new segment of H Street that is currently under construction for redevelopment of the area as part of the Chula Vista Bayfront Master Plan. Street Improvements will include streetscape enhancements such as street trees, lighting, furnishings, etc. The project is identified and included in the Chula Vista Bayfront Master Plan and the Bayfront Transportation Development Impact Fee Nexus Study as "BAY-17".										
Change Notes:	Capacity Status: NCI Exempt Category: Other - Changes in vertical and horizontal alignment										
Est Total Cost: \$1,000											
	TOTAL	PRIOR	22/23	23/24	24/25	25/26	26/27	FUTURE	PE	RW	CON
Local Funds	\$1,000		\$1,000						\$1,000		
TOTAL	\$1,000		\$1,000						\$1,000		

MPO ID: CHV92		ADOPTION: 23-00									
Project Title:	Otay Ranch Village 8 West - La Media Road and Main Street										
Project Description:	La Media Road, Main Street, Otay Valley Road - Construction of La Media Road (6-lane Prime Arterial) from Santa Luna St to Main Street Couplet Intersection; La Media Road (2-lane One-Way Couplet); Main Street (2-lane One-Way Couplet); and Otay Valley Road (4-Lane Major Arterial) from La Media Couplet Road to SR-125/RW. TDIF Facilities 52b, 53a, 53b, 56c										
Change Notes:	Capacity Status: NCI Exempt Category: All Projects - Changes in vertical and horizontal alignment										
Est Total Cost: \$1,000											
	TOTAL	PRIOR	22/23	23/24	24/25	25/26	26/27	FUTURE	PE	RW	CON
Local Funds	\$1,000		\$1,000						\$1,000		
TOTAL	\$1,000		\$1,000						\$1,000		

MPO ID: CHV93		ADOPTION: 23-00									
Project Title:	SR125 at Main Street and Otay Valley Road Interchanges										
Project Description:	Interchange on SR 125 at Main Street and Otay Valley Road Milepost begins at .68 ends at 1.9 - Construction of freeway interchanges/overpasses on SR125 at Main Street and Otay Valley Road.										
Change Notes:	Capacity Status: NCI Exempt Category: All Projects - Interchange reconfiguration projects										
RT:125											
Est Total Cost: \$3,100											
	TOTAL	PRIOR	22/23	23/24	24/25	25/26	26/27	FUTURE	PE	RW	CON
Local Funds	\$3,100		\$3,100						\$3,100		
TOTAL	\$3,100		\$3,100						\$3,100		

Table 3-1
2023 Regional Transportation Improvement Program
San Diego Region (in \$000s)

Chula Vista, City of

MPO ID: CHV94										ADOPTION: 23-00	
Project Title:	Proctor Valley Road from Agua Vista Drive/Northwoods Drive to Easterly City Limits										
Project Description:	Proctor Valley Road from Agua Vista Drive/Northwoods Drive to Easterly City Limits (.33 miles) - Construct Proctor Valley Road (4-lane Major) from Agua Vista Drive/Northwoods Drive to Easterly City Limits. Chula Vista Eastern TDIF Facility: 59C. Requirement of County of San Diego for V14/16/19.										
Change Notes:	Capacity Status: NCI Exempt Category: Other - Changes in vertical and horizontal alignment										
Est Total Cost: \$600											
	TOTAL	PRIOR	22/23	23/24	24/25	25/26	26/27	FUTURE	PE	RW	CON
Local Funds	\$600		\$600						\$600		
TOTAL	\$600		\$600						\$600		

MPO ID: CHV95										ADOPTION: 23-00	
Project Title:	Otay Lakes Road from Lake Crest Drive to Wueste Road									RAS (T2-1)	
Project Description:	Otay Lakes Road from Lake Crest Drive to Wueste Road (.2 miles) - Widen Otay Lakes Road to 6-lane Prime Arterial from Lake Crest Drive to Wueste Road. Chula Vista TDIF Facility 28B. Triggered by County of San Diego V13.										
Change Notes:	Capacity Status: NCI Exempt Category: All Projects - Changes in vertical and horizontal alignment										
Est Total Cost: \$500											
	TOTAL	PRIOR	22/23	23/24	24/25	25/26	26/27	FUTURE	PE	RW	CON
Local Funds	\$500		\$500						\$500		
TOTAL	\$500		\$500						\$500		

**Table 3-1
2023 Regional Transportation Improvement Program
San Diego Region (in \$000s)**

Coronado, City of

MPO ID: COR04		ADOPTION: 23-00									
Project Title:	Street and Road Preventive Maintenance; Minor Drainage Repair								<i>TransNet - LSI: Maint</i>		
Project Description:	Citywide - In Coronado, citywide preventive maintenance program that slurry seals approximately one-seventh of City streets on a rotating basis. Slurry sealing extends the life of the road by protecting it from oxidation and revitalizes old bituminous-wearing surfaces to make slippery surfaces. Projects consist of minor repairs and/or maintenance of streets including crack seal, slurry seal, scrub seal and concrete repairs. Pavement markings are also repainted, improving visibility at night and enhancing pedestrian and bicyclist safety.										
Change Notes:	Capacity Status: NCI Exempt Category: Safety - Pavement resurfacing and/or rehabilitation										
Est Total Cost: \$7,042											
	TOTAL	PRIOR	22/23	23/24	24/25	25/26	26/27	FUTURE	PE	RW	CON
<i>TransNet - L</i>	\$1,581	\$1,581							\$138		\$1,443
<i>TransNet - LSI</i>	\$606	\$206	\$100	\$100	\$200				\$36		\$570
<i>TransNet - LSI (Cash)</i>	\$58	\$58									\$58
<i>TransNet - LSI Carry Over</i>	\$259	\$259							\$20		\$239
Local Funds	\$4,538	\$3,638	\$300	\$300	\$300				\$282		\$4,256
TOTAL	\$7,042	\$5,742	\$400	\$400	\$500				\$476		\$6,566

MPO ID: COR07		ADOPTION: 23-00									
Project Title:	Street and Road Major Rehabilitation; Major Drainage; Traffic Operations								<i>TransNet - LSI: CR</i>		
Project Description:	Citywide - In Coronado, as-needed citywide rehabilitation of roadways including removal of severely damaged areas and construction of a new structural pavement surface greater than 1" in depth. Pavement markings are also repainted, improving visibility at night and enhancing pedestrian and bicyclist safety.										
Change Notes:	Capacity Status: NCI Exempt Category: Safety - Pavement resurfacing and/or rehabilitation										
Est Total Cost: \$18,506											
	TOTAL	PRIOR	22/23	23/24	24/25	25/26	26/27	FUTURE	PE	RW	CON
<i>TransNet - L</i>	\$1,665	\$1,665							\$165		\$1,500
<i>TransNet - LSI</i>	\$6,726	\$4,005	\$520	\$450	\$350	\$700	\$700		\$1,573		\$5,153
<i>TransNet - LSI Carry Over</i>	\$5,246	\$3,265	\$1,680	\$300					\$844		\$4,402
Local Funds	\$4,869	\$4,868							\$63		\$4,806
TOTAL	\$18,506	\$13,803	\$2,200	\$750	\$350	\$700	\$700		\$2,645		\$15,861

Table 3-1
2023 Regional Transportation Improvement Program
San Diego Region (in \$000s)

Coronado, City of

MPO ID: COR25		ADOPTION: 23-00									
Project Title:	Ocean Boulevard Sidewalk Enhancement									<i>TransNet - LSI: CR</i>	
Project Description:	Ocean Boulevard from R.H. Dana Place to Ocean Drive (1 miles) - The project will widen the existing sidewalk on the south side of Ocean Boulevard to eight feet or match the existing width if already greater than eight feet, from RH Dana Place to Ocean Drive to improve pedestrian circulation and safety. Street furniture will be relocated to further maximize the pedestrian walkway area. Curb bulb outs will be constructed where feasible to improve pedestrian safety. In addition, an asphalt overlay greater than 1" along Ocean Boulevard will be constructed with deeper repairs to base materials being made as needed. Striping modifications may be included in accordance with the Active Transportation Plan and to maintain a minimum driving lane width of eleven feet.										
Change Notes:	Capacity Status: NCI Exempt Category: Safety - Pavement resurfacing and/or rehabilitation										
Est Total Cost: \$2,519											
	TOTAL	PRIOR	22/23	23/24	24/25	25/26	26/27	FUTURE	PE	RW	CON
<i>TransNet - LSI</i>	\$379	\$379									\$379
<i>TransNet - LSI Carry Over</i>	\$500		\$500								\$500
Local Funds	\$1,640	\$1,640							\$225		\$1,415
TOTAL	\$2,519	\$2,019	\$500						\$225		\$2,294

MPO ID: COR27		ADOPTION: 23-00									
Project Title:	Roadway Drainage Improvements									<i>TransNet - LSI: CR</i>	
Project Description:	Citywide - In Coronado, citywide improvements to address inadequate street drainage by performing engineering analysis and constructing new or improving existing storm drain or surface improvements, reducing significant roadway flooding.										
Change Notes:	Capacity Status: NCI Exempt Category: Safety - Pavement resurfacing and/or rehabilitation										
Est Total Cost: \$200											
	TOTAL	PRIOR	22/23	23/24	24/25	25/26	26/27	FUTURE	PE	RW	CON
<i>TransNet - LSI</i>	\$200			\$100	\$100				\$100		\$100
TOTAL	\$200			\$100	\$100				\$100		\$100

**Table 3-1
2023 Regional Transportation Improvement Program
San Diego Region (in \$000s)**

Del Mar, City of

MPO ID: DM01			ADOPTION: 23-00								
Project Title: Annual Street Maintenance			TransNet - LSI: Maint								
Project Description: In Del Mar - citywide - resurface and/or rehabilitate roadways											
Change Notes:											
Capacity Status: NCI			Exempt Category: Safety - Pavement resurfacing and/or rehabilitation								
Est Total Cost: \$1,916											
	TOTAL	PRIOR	22/23	23/24	24/25	25/26	26/27	FUTURE	PE	RW	CON
TransNet - L	\$831	\$831									\$831
TransNet - LSI	\$487	\$397			\$30	\$30	\$30				\$487
TransNet - LSI Carry Over	\$8	\$8									\$8
Local Funds	\$590	\$590									\$590
TOTAL	\$1,916	\$1,826			\$30	\$30	\$30				\$1,916

MPO ID: DM02			ADOPTION: 23-00								
Project Title: Local Match to Bridge Retrofit Projects			TransNet - LSI: CR								
Project Description: Camino del Mar Bridge over San Dieguito River, Jimmy Durante Blvd Bridge, Via de la Valle Bridge, Camino del Mar Overpass. - Local match to federal Highway Bridge Program providing for seismic retrofit (part of CAL44); project will undertake full replacement of bridge upper deck, full depth pavement repair, and seismic upgrades											
Change Notes:											
Capacity Status: NCI			Exempt Category: Safety - Non capacity widening or bridge reconstruction								
Est Total Cost: \$1,053											
	TOTAL	PRIOR	22/23	23/24	24/25	25/26	26/27	FUTURE	PE	RW	CON
TransNet - LSI	\$718	\$279	\$111	\$120	\$65	\$68	\$75				\$718
TransNet - LSI Carry Over	\$250		\$250								\$250
Local Funds	\$85	\$32	\$13	\$15	\$8	\$8	\$9				\$85
TOTAL	\$1,053	\$311	\$374	\$135	\$73	\$76	\$84				\$1,053

Table 3-1
2023 Regional Transportation Improvement Program
San Diego Region (in \$000s)

Del Mar, City of

MPO ID: DM06		ADOPTION: 23-00									
Project Title:	Sidewalk, Street, and Drainage Improvements							SANDAG ID: 1223061			
Project Description:	Multiple locations along Camino del Mar, Jimmy Durante Boulevard, and Via de la Valle - pedestrian, bicycle, roadway, and drainage improvements along Camino del Mar, Jimmy Durante Boulevard, and Via de la Valle							TransNet - LSI: CR			
Change Notes:	Capacity Status: NCI Exempt Category: Safety - Safety Improvement Program										
Est Total Cost: \$4,510											
	TOTAL	PRIOR	22/23	23/24	24/25	25/26	26/27	FUTURE	PE	RW	CON
TransNet - BPNS	\$812	\$812							\$100		\$712
TransNet - Bond	\$2,803	\$2,803							\$228		\$2,575
TransNet - CP	\$700	\$700							\$25		\$675
TransNet - LSI	\$99	\$9			\$30	\$30	\$30				\$99
Local Funds	\$96	\$96									\$96
TOTAL	\$4,510	\$4,420			\$30	\$30	\$30		\$353		\$4,157
*SANDAG Board approved TransNet/ATP swap on November 21, 2014 for \$812											

**Table 3-1
2023 Regional Transportation Improvement Program
San Diego Region (in \$000s)**

El Cajon, City of

MPO ID: EL03		ADOPTION: 23-00									
Project Title:	Overlay/Reconstruction Projects								RAS (M-39)		
Project Description:	Various locations per the attached list - street reconstruction and overlays greater than 1" thick, including thoroughfares, collectors & residential streets								TransNet - LSI: CR		
Change Notes:	Capacity Status: NCI Exempt Category: Safety - Pavement resurfacing and/or rehabilitation										
Est Total Cost: \$46,183											
	TOTAL	PRIOR	22/23	23/24	24/25	25/26	26/27	FUTURE	PE	RW	CON
TransNet - L	\$6,747	\$6,747									\$6,747
TransNet - L (Cash)	\$2,541	\$2,541									\$2,541
TransNet - LSI	\$18,521	\$11,107	\$1,636	\$1,600	\$1,178	\$1,500	\$1,500				\$18,521
TransNet - LSI (Cash)	\$416	\$416									\$416
TransNet - LSI Carry Over	\$8,871	\$8,871									\$8,871
Local Funds	\$8,807	\$4,457	\$1,450	\$1,450	\$1,450						\$8,807
Local RTCIP	\$280	\$280									\$280
TOTAL	\$46,183	\$34,419	\$3,086	\$3,050	\$2,628	\$1,500	\$1,500				\$46,183

MPO ID: EL06		ADOPTION: 23-00									
Project Title:	Traffic Signals Projects								RAS (T2-2)		
Project Description:	Various locations in the City - upgrade or modification of existing traffic signals and the Traffic Management Center, including rewire, new fiber-optic signal interconnect cable, wireless video monitoring cameras, and other necessary equipment to improve traffic flow and safety.....								TransNet - LSI: CR		
Change Notes:	Capacity Status: NCI Exempt Category: Other - Traffic signal synchronization projects										
Est Total Cost: \$4,464											
	TOTAL	PRIOR	22/23	23/24	24/25	25/26	26/27	FUTURE	PE	RW	CON
TransNet - L	\$580	\$580									\$580
TransNet - L (Cash)	\$380	\$380									\$380
TransNet - LSI	\$2,917	\$1,716	\$400	\$200	\$200	\$200	\$200		\$49		\$2,868
TransNet - LSI (Cash)	\$8	\$8									\$8
TransNet - LSI Carry Over	\$579	\$579									\$579
TOTAL	\$4,464	\$3,263	\$400	\$200	\$200	\$200	\$200		\$49		\$4,415

**Table 3-1
2023 Regional Transportation Improvement Program
San Diego Region (in \$000s)**

El Cajon, City of

MPO ID: EL11			ADOPTION: 23-00								
Project Title:	Sidewalk, Curb and Gutter, and Pedestrian Ramp Repairs							TransNet - LSI: Maint			
Project Description:	Various locations as shown on the Maintenance Zone Map - repair damaged sidewalk, curb and gutter, pedestrian ramps, driveways, etc.										
Change Notes:	Capacity Status: NCI Exempt Category: Air Quality - Bicycle and pedestrian facilities										
Est Total Cost: \$6,381											
	TOTAL	PRIOR	22/23	23/24	24/25	25/26	26/27	FUTURE	PE	RW	CON
TransNet - L	\$450	\$450							\$150		\$300
TransNet - L (Cash)	\$250	\$250									\$250
TransNet - LSI	\$3,783	\$2,604	\$215	\$364	\$100	\$250	\$250				\$3,783
TransNet - LSI (Cash)	\$8	\$8									\$8
TransNet - LSI Carry Over	\$615	\$615									\$615
Local Funds	\$1,275	\$525	\$250	\$250	\$250						\$1,275
TOTAL	\$6,381	\$4,452	\$465	\$614	\$350	\$250	\$250		\$150		\$6,231

MPO ID: EL18			ADOPTION: 23-00								
Project Title:	Street Light Installation Projects							TransNet - LSI: CR			
Project Description:	Various locations in the City - provide for new street lights which includes removing existing wooden pole mounted lights for the City's underground utility district projects and the retro-fit of existing high pressure sodium street lights with energy efficient LED street lights										
Change Notes:	Capacity Status: NCI Exempt Category: Safety - Lighting improvements										
Est Total Cost: \$2,385											
	TOTAL	PRIOR	22/23	23/24	24/25	25/26	26/27	FUTURE	PE	RW	CON
TransNet - L (Cash)	\$37	\$37									\$37
TransNet - LSI	\$1,300	\$400	\$100	\$300	\$100	\$200	\$200				\$1,300
TransNet - LSI Carry Over	\$1,048	\$1,048									\$1,048
TOTAL	\$2,385	\$1,485	\$100	\$300	\$100	\$200	\$200				\$2,385

MPO ID: EL21			ADOPTION: 23-00								
Project Title:	Street Resurfacing with Slurry Seals							TransNet - LSI: Maint			
Project Description:	Various locations in the City - as grouped by the maintenance zone map for street resurfacing with rubber polymer modified slurry (RPMS) seals less than 1" thick										
Change Notes:	Capacity Status: NCI Exempt Category: Safety - Pavement resurfacing and/or rehabilitation										
Est Total Cost: \$11,394											
	TOTAL	PRIOR	22/23	23/24	24/25	25/26	26/27	FUTURE	PE	RW	CON
TransNet - LSI	\$4,575	\$2,075	\$500	\$500	\$500	\$500	\$500				\$4,575
TransNet - LSI (Cash)	\$5	\$5									\$5
TransNet - LSI Carry Over	\$3,814	\$3,814									\$3,814
Local Funds	\$3,000	\$1,200	\$600	\$600	\$600						\$3,000
TOTAL	\$11,394	\$7,094	\$1,100	\$1,100	\$1,100	\$500	\$500				\$11,394

Table 3-1
2023 Regional Transportation Improvement Program
San Diego Region (in \$000s)

El Cajon, City of

MPO ID: EL29		ADOPTION: 23-00									
Project Title:	Traffic Safety/Calming							<i>TransNet - LSI: CR</i>			
Project Description:	Various locations in the City - install traffic safety and calming improvements such as street striping, stop signs, speed cushions, and radar speed feedback signs										
Change Notes:	Capacity Status: NCI Exempt Category: Safety - Safer non-Federal-aid system roads										
Est Total Cost: \$1,699											
	TOTAL	PRIOR	22/23	23/24	24/25	25/26	26/27	FUTURE	PE	RW	CON
<i>TransNet - LSI</i>	\$1,468	\$968	\$100	\$100	\$100	\$100	\$100				\$1,468
<i>TransNet - LSI (Cash)</i>	\$11	\$11									\$11
<i>TransNet - LSI Carry Over</i>	\$220	\$220									\$220
TOTAL	\$1,699	\$1,199	\$100	\$100	\$100	\$100	\$100				\$1,699

MPO ID: EL32		ADOPTION: 23-00									
Project Title:	Pavement Management System							<i>TransNet - LSI: Maint</i>			
Project Description:	Various streets in the City - the Pavement Management System provides a comprehensive inventory of the City's roadway assets. The system is used to track conditions, inspections, create resurfacing budgets and rankings, and house city-wide condition assessments. The system enables City Staff to better manage roadway system assets and make better, more informed decisions on capital and maintenance resurfacing projects.										
Change Notes:	Capacity Status: NCI Exempt Category: Other - Engineering studies										
Est Total Cost: \$700											
	TOTAL	PRIOR	22/23	23/24	24/25	25/26	26/27	FUTURE	PE	RW	CON
<i>TransNet - LSI</i>	\$505	\$5	\$100	\$100	\$100	\$100	\$100		\$505		
<i>TransNet - LSI Carry Over</i>	\$195	\$195							\$195		
TOTAL	\$700	\$200	\$100	\$100	\$100	\$100	\$100		\$700		

**Table 3-1
2023 Regional Transportation Improvement Program
San Diego Region (in \$000s)**

El Cajon, City of

MPO ID: EL40		ADOPTION: 23-00									
Project Title:	El Cajon Transit Center Community Connection Improvements (part of Lump Sum V10)									SANDAG ID: 1224067	
Project Description:	El Cajon - El Cajon Boulevard between Chamberlain Avenue and Lexington Avenue, along Palm Avenue between Marshall Avenue and El Cajon Boulevard, and along Johnson Avenue approaching El Cajon Boulevard. - This project is the first phase of proposed improvements that will revitalize the Transit District by creating a sense of place and providing a direct link to transit by installing elements that will encourage smart growth such as wide sidewalks, enhanced crosswalks, thematic lighting, LID basins, streets trees, site furniture, a roundabout, bulb-outs, signage, and Class I bikeway approaches along Johnson Ave.										
Change Notes:	Capacity Status: NCI Exempt Category: Other - Transportation enhancement activities										
Est Total Cost: \$6,701											
	TOTAL	PRIOR	22/23	23/24	24/25	25/26	26/27	FUTURE	PE	RW	CON
TransNet - SGIP	\$2,500	\$517	\$1,983						\$475		\$2,025
Local Funds	\$4,201	\$2,201	\$2,000						\$50		\$4,151
TOTAL	\$6,701	\$2,718	\$3,983						\$525		\$6,176

MPO ID: EL41		ADOPTION: 23-00									
Project Title:	Main Street - Green Street Gateway (part of Lump Sum V10)									SANDAG ID: 1224068	
Project Description:	El Cajon - Main St between Marshall Ave and El Cajon Blvd, and also along Marshall Ave between Palm Ave and the El Cajon Transit Center access driveway. - Main St. is the primary access from the Transit Center to downtown El Cajon. To revitalize the corridor into an attractive "urban-forest" gateway, tree-lined widened sidewalks and Class IV bikeways, LID planters, signage, thematic site furnishing, and lighting are proposed. Also, upgraded bike and ped links to the transit center along Marshall will transform the corridor into an accessible and multi-modal Ave.										
Change Notes:	Capacity Status: NCI Exempt Category: Other - Transportation enhancement activities										
Est Total Cost: \$2,651											
	TOTAL	PRIOR	22/23	23/24	24/25	25/26	26/27	FUTURE	PE	RW	CON
TransNet - SGIP	\$2,500	\$281	\$2,219						\$281		\$2,219
Local Funds	\$151	\$51	\$100								\$151
TOTAL	\$2,651	\$332	\$2,319						\$281		\$2,370

Table 3-1
2023 Regional Transportation Improvement Program
San Diego Region (in \$000s)

Encinitas, City of

MPO ID: ENC14A		ADOPTION: 23-00									
Project Title: Street Overlay Program		<i>TransNet - LSI: CR</i>									
Project Description: Various locations throughout the City - in Encinitas, at various locations throughout the City, asphalt grinding, 6" dig outs, 1-1/2" polymer modified asphalt overlay, and preventative maintenance treatments.											
Change Notes:											
Capacity Status: NCI		Exempt Category: Safety - Pavement resurfacing and/or rehabilitation									
Est Total Cost: \$50,968											
	TOTAL	PRIOR	22/23	23/24	24/25	25/26	26/27	FUTURE	PE	RW	CON
<i>TransNet - L</i>	\$600	\$600									\$600
<i>TransNet - L (Cash)</i>	\$240	\$240									\$240
<i>TransNet - LSI</i>	\$22,904	\$11,105	\$1,846	\$2,126	\$2,522	\$2,609	\$2,697				\$22,904
<i>TransNet - LSI (Cash)</i>	\$253	\$253									\$253
<i>TransNet - LSI Carry Over</i>	\$3,265	\$2,345	\$920								\$3,265
Local Funds	\$23,706	\$14,157	\$1,835	\$1,872	\$1,909	\$1,947	\$1,986				\$23,706
TOTAL	\$50,968	\$28,700	\$4,601	\$3,998	\$4,431	\$4,556	\$4,683				\$50,968

MPO ID: ENC17		ADOPTION: 23-00									
Project Title: Safe Routes to School Sidewalk Program		<i>TransNet - LSI: CR</i>									
Project Description: Various locations throughout the City - in Encinitas, at various locations throughout the City; installation of pathways to include curb, gutter, drainage improvements and landscaping which will provide connectivity.											
Change Notes:											
Capacity Status: NCI		Exempt Category: Air Quality - Bicycle and pedestrian facilities									
Est Total Cost: \$7,592											
	TOTAL	PRIOR	22/23	23/24	24/25	25/26	26/27	FUTURE	PE	RW	CON
<i>TransNet - L</i>	\$900	\$900									\$900
<i>TransNet - L (Cash)</i>	\$466	\$466									\$466
<i>TransNet - LSI</i>	\$961	\$961									\$961
<i>TransNet - LSI Carry Over</i>	\$1,141	\$1,141									\$1,141
ATP - S	\$41	\$41							\$41		
Local Funds	\$4,083	\$3,083	\$200	\$200	\$200	\$200	\$200				\$4,083
TOTAL	\$7,592	\$6,592	\$200	\$200	\$200	\$200	\$200		\$41		\$7,551

**Table 3-1
2023 Regional Transportation Improvement Program
San Diego Region (in \$000s)**

Encinitas, City of

MPO ID: ENC20		ADOPTION: 23-00									
Project Title:	North Coast Highway 101 Beautification									RAS (T2-2)	
Project Description:	N. Coast Hwy. 101 from A Street to La Costa Avenue (2.4 miles) - Design/construct comprehensive streetscape improvements: new curb, gutter, and landscaping; pedestrian facilities on both sides of the street; dedicated buffered bicycle lanes; lane reconfiguration (including a reduction in the number of vehicular travel lanes in each direction); and new roundabouts to facilitate traffic calming and more efficiently move vehicular traffic.									TransNet - LSI: CR	
Change Notes:											
Capacity Status: NCI		Exempt Category: Air Quality - Bicycle and pedestrian facilities									
Est Total Cost: \$30,045											
	TOTAL	PRIOR	22/23	23/24	24/25	25/26	26/27	FUTURE	PE	RW	CON
TransNet - L	\$500	\$500							\$500		
TransNet - L (Cash)	\$100	\$100							\$100		
TransNet - LSI	\$1,455	\$672	\$466	\$317					\$540		\$915
TransNet - LSI Carry Over	\$5,844	\$5,598	\$246						\$2,765		\$3,079
Local Funds	\$21,490	\$1,490	\$20,000								\$21,490
Local RTCIP	\$656	\$656									\$656
TOTAL	\$30,045	\$9,016	\$20,712	\$317					\$3,905		\$26,140

MPO ID: ENC28		ADOPTION: 23-00									
Project Title:	Traffic Signal Modifications									TransNet - LSI: CR	
Project Description:	Encinitas Boulevard and El Camino Real; Leucadia Boulevard and El Camino Real; Chesterfield and Highway 101; El Camino Real and Via Molena; Encinitas Boulevard and Delphinium; La Costa and Highway 101; and other circulation element roads within the City - In Encinitas and the San Diego region; City's annual operations and maintenance cost share for the Regional Arterial Management System (RAMS) to enhance inter-jurisdictional coordination of traffic signals along major streets/arterial corridors throughout the San Diego region.. TransNet - LSI RAMS of \$7 is programmed in through FY27										
Change Notes:											
Capacity Status: NCI		Exempt Category: Other - Traffic signal synchronization projects									
Est Total Cost: \$971											
	TOTAL	PRIOR	22/23	23/24	24/25	25/26	26/27	FUTURE	PE	RW	CON
TransNet - L	\$100	\$100									\$100
TransNet - L (Cash)	\$382	\$382									\$382
TransNet - LSI	\$317	\$281	\$7	\$7	\$7	\$7	\$7		\$114		\$203
TransNet - LSI Carry Over	\$171	\$171									\$171
TOTAL	\$970	\$934	\$7	\$7	\$7	\$7	\$7		\$114		\$856

**Table 3-1
2023 Regional Transportation Improvement Program
San Diego Region (in \$000s)**

Encinitas, City of

MPO ID: ENC47		ADOPTION: 23-00									
Project Title:		Santa Fe Drive ATP Corridor Improvements (part of Lump Sum V14)									
Project Description:		Santa Fe Drive from Windsor Drive to El Camino Real (.75 miles) - In Encinitas, on Santa Fe Drive between Windsor Drive and El Camino Real; construct sidewalk, curb, gutter and ramps, pavement widening and installation of new bike lanes and pedestrian improvements									
Change Notes:		Capacity Status: NCI Exempt Category: Air Quality - Bicycle and pedestrian facilities									
Est Total Cost: \$1,142											
	TOTAL	PRIOR	22/23	23/24	24/25	25/26	26/27	FUTURE	PE	RW	CON
ATP - S	\$996	\$214	\$782						\$189	\$25	\$782
Local Funds	\$146	\$3	\$143						\$2	\$1	\$143
TOTAL	\$1,142	\$217	\$925						\$191	\$26	\$925

MPO ID: ENC48		ADOPTION: 23-00									
Project Title:		Leucadia Blvd Roundabout at Hygeia Ave.									
Project Description:		Intersection at Leucadia Blvd and Hygeia Avenue - In Encinitas, on Leucadia Blvd. at Hygeia Avenue construct a roundabout with appurtenant improvements.									
Change Notes:		Capacity Status: NCI Exempt Category: Safety - Non signalization traffic control and operating									
Est Total Cost: \$10											
	TOTAL	PRIOR	22/23	23/24	24/25	25/26	26/27	FUTURE	PE	RW	CON
Local Funds	\$10		\$10						\$10		
TOTAL	\$10		\$10						\$10		

MPO ID: ENC49		ADOPTION: 23-00									
Project Title:		Birmingham Drive - Complete Streets									
Project Description:		Birmingham Drive from I-5 to San Elijo Avenue (.5 miles) - In Encinitas, on Birmingham Drive from I-5 to San Elijo Avenue construct traffic calming improvements, including a roundabout at Newcastle Avenue, utility undergrounding, pedestrian/ADA improvements, and rain garden elements.									
Change Notes:		Capacity Status: NCI Exempt Category: Other - Transportation enhancement activities									
Est Total Cost: \$10											
	TOTAL	PRIOR	22/23	23/24	24/25	25/26	26/27	FUTURE	PE	RW	CON
Local Funds	\$10		\$10						\$10		
TOTAL	\$10		\$10						\$10		

Table 3-1
2023 Regional Transportation Improvement Program
San Diego Region (in \$000s)

Encinitas, City of

MPO ID: ENC50							ADOPTION: 23-00				
Project Title: Verdi Avenue Pedestrian Underpass											
Project Description: Rail corridor underpass - In Encinitas, connecting active transportation users on San Elijo Avenue and Coast Highway 101, in the vicinity of Verdi Avenue. This project will construct a pedestrian underpass in the rail corridor.											
Change Notes:											
Capacity Status: NCI Exempt Category: Safety - Railroad/highway crossing											
Est Total Cost: \$10											
	TOTAL	PRIOR	22/23	23/24	24/25	25/26	26/27	FUTURE	PE	RW	CON
Local Funds	\$10		\$10						\$10		
TOTAL	\$10		\$10						\$10		

**Table 3-1
2023 Regional Transportation Improvement Program
San Diego Region (in \$000s)**

Escondido, City of

MPO ID: ESC04		ADOPTION: 23-00									
Project Title: Citracado Parkway II										RTP REF: A-61: C-49 (2021)	
Project Description: Citracado Parkway from West Valley to Andreason (.5 miles) - widen from 2 to 4 lanes with raised medians, construct bridge over Escondido Creek										RAS (T2-2)	
Change Notes:										TransNet - LSI: CR	
Capacity Status: CI		Exempt Category: Non-Exempt									
Est Total Cost: \$46,994		Open to Traffic: Jun 2024									
	TOTAL	PRIOR	22/23	23/24	24/25	25/26	26/27	FUTURE	PE	RW	CON
TransNet - L	\$581	\$581								\$581	
TransNet - LSI	\$1,167	\$1,167									\$1,167
TransNet - LSI (Cash)	\$988	\$988									\$988
TransNet - LSI Carry Over	\$5,349	\$615	\$4,734								\$5,349
HUD	\$908	\$908							\$908		
SB1 - LPP Comp	\$12,500		\$12,500								\$12,500
Local Funds	\$23,518	\$20,817	\$2,300	\$100	\$100	\$100	\$100		\$5,608	\$1,000	\$16,910
Local RTCIP	\$1,983	\$1,983									\$1,983
TOTAL	\$46,994	\$27,059	\$19,534	\$100	\$100	\$100	\$100		\$6,516	\$1,581	\$38,897

MPO ID: ESC08		ADOPTION: 23-00									
Project Title: Felicita Ave/Juniper Street										RTP REF: A-27; B-34	
Project Description: Juniper Street between Chestnut Street and Vermont Avenue; Felicita Avenue between Juniper Street and Escondido Boulevard - The first phase of this project widens Juniper Street between Felicita Avenue and Chestnut Street with Active Transportation Program grant (Juniper Safe Routes to School Project) and Transnet funding. This phase is expected to be constructed during FY21/22. The second phase of the project will widen Felicita Avenue from Escondido Boulevard to Juniper Street. Construction to include new pavement, curbs and gutters, sidewalks, and traffic signal modifications.. Toll Credits will be used to match federal funds for the CON phase										RAS (T2-3)	
Change Notes:										TransNet - LSI: CR	
Capacity Status: CI		Exempt Category: Non-Exempt									
Est Total Cost: \$6,436		Open to Traffic: Phase 1: Dec 2022 Phase 2: Jun 2030									
	TOTAL	PRIOR	22/23	23/24	24/25	25/26	26/27	FUTURE	PE	RW	CON
TransNet - LSI	\$2,212	\$162	\$50			\$600	\$1,400				\$2,212
TransNet - LSI Carry Over	\$538		\$538								\$538
ATP - R	\$1,336	\$1,336							\$179		\$1,157
Local Funds	\$2,350				\$450	\$500	\$1,400		\$250	\$250	\$1,850
TOTAL	\$6,436	\$1,498	\$588		\$450	\$1,100	\$2,800		\$429	\$250	\$5,757

**Table 3-1
2023 Regional Transportation Improvement Program
San Diego Region (in \$000s)**

Escondido, City of

MPO ID: ESC37		ADOPTION: 23-00									
Project Title:	Pavement Maintenance								<i>TransNet - LSI: Maint</i>		
Project Description:	A majority of residential streets will be treated in the maintenance zone of focus, and a number of streets classified as Collector and above will be treated throughout the city. The city's maintenance zones can be identified in the uploaded Maintenance Zone Map; Maintenance Zone W (71 lane miles) is underway, and Zone NW (approx. 80 lane miles) will be the next zone of focus. - This is an annual project that includes maintenance (crackseal, chipseal, slurry, sidewalk repairs) of various street elements citywide.										
Change Notes:	Capacity Status: NCI Exempt Category: Safety - Pavement resurfacing and/or rehabilitation										
Est Total Cost: \$26,680											
	TOTAL	PRIOR	22/23	23/24	24/25	25/26	26/27	FUTURE	PE	RW	CON
<i>TransNet - LSI</i>	\$7,457		\$1,397	\$1,449	\$1,491	\$1,537	\$1,583				\$7,457
<i>TransNet - LSI (Cash)</i>	\$1		\$1								\$1
<i>TransNet - LSI Carry Over</i>	\$1,028		\$1,028								\$1,028
Local Funds	\$18,194		\$3,780	\$3,551	\$3,586	\$3,621	\$3,656				\$18,194
TOTAL	\$26,680		\$6,206	\$5,000	\$5,077	\$5,158	\$5,239				\$26,680

MPO ID: ESC38		ADOPTION: 23-00									
Project Title:	Pavement Rehabilitation/Reconstruction								<i>TransNet - LSI: CR</i>		
Project Description:	A majority of residential streets will be treated in the maintenance zone of focus, and a number of streets classified as Collector and above will be treated throughout the city. The city's maintenance zones can be identified in the uploaded Maintenance Zone Map; Maintenance Zone W (71 lane miles) is underway, and Zone NW (approx. 80 lane miles) will be the next zone of focus. - Annual project to rehabilitate existing pavement greater than 1" in depth within the city's 8 maintenance zones. Each year the project rotates to a new zone, and identified roads in poor condition are treated.										
Change Notes:	Capacity Status: NCI Exempt Category: Safety - Pavement resurfacing and/or rehabilitation										
Est Total Cost: \$8,987											
	TOTAL	PRIOR	22/23	23/24	24/25	25/26	26/27	FUTURE	PE	RW	CON
<i>TransNet - LSI</i>	\$6,202			\$1,401	\$1,430	\$1,678	\$1,693				\$6,202
<i>TransNet - LSI (Cash)</i>	\$3		\$3								\$3
<i>TransNet - LSI Carry Over</i>	\$2,782		\$2,782								\$2,782
TOTAL	\$8,987		\$2,785	\$1,401	\$1,430	\$1,678	\$1,693				\$8,987

**Table 3-1
2023 Regional Transportation Improvement Program
San Diego Region (in \$000s)**

Escondido, City of

MPO ID: ESC39		ADOPTION: 23-00									
Project Title:		Traffic Signals								<i>TransNet - LSI: CR</i>	
Project Description:		Various Locations - Construction of new signals and modification of existing signals citywide; signals will be constructed in accordance with the adopted traffic signal priority list and local roadway safety plan. With these funds a new signal is anticipated at Center City/Brotherton, and traffic signal modifications at Rock Springs/Mission Ave., Metcalf/Mission, and Mary Lane/Bear Valley Pkwy.									
Change Notes:		Capacity Status: NCI Exempt Category: All Projects - Intersection signalization projects at individual intersections									
Est Total Cost: \$5,157											
	TOTAL	PRIOR	22/23	23/24	24/25	25/26	26/27	FUTURE	PE	RW	CON
<i>TransNet - LSI</i>	\$2,400		\$1,100	\$650	\$650						\$2,400
<i>TransNet - LSI Carry Over</i>	\$1,245		\$1,245								\$1,245
Local Funds	\$1,512		\$1,162	\$350							\$1,512
TOTAL	\$5,157		\$3,507	\$1,000	\$650						\$5,157

MPO ID: ESC42		ADOPTION: 23-00									
Project Title:		Streetlight Retrofit								<i>TransNet - LSI: CR</i>	
Project Description:		Locations of streetlights retrofitted will be throughout the City of Escondido - This project will retrofit existing street lights throughout the city with new, LED lighting. The number of streetlights retrofitted will be dependent upon pricing of each fixture.									
Change Notes:		Capacity Status: NCI Exempt Category: Safety - Lighting improvements									
Est Total Cost: \$2,122											
	TOTAL	PRIOR	22/23	23/24	24/25	25/26	26/27	FUTURE	PE	RW	CON
Local Funds	\$2,122	\$1,222	\$300	\$300	\$300						\$2,122
TOTAL	\$2,122	\$1,222	\$300	\$300	\$300						\$2,122

MPO ID: ESC46		ADOPTION: 23-00									
Project Title:		Escondido Creek Trail Bike Path Improvements (part of Lump Sum V14)								<i>TransNet - LSI: CR</i>	
Project Description:		Escondido Creek Bike Trail from Juniper Street to Citrus Avenue (2.5 miles) - This project closes gaps on approximately 2.5 miles of the Escondido creek trail bike path by adding lighting, ped signals, crosswalks, ramps and signage to 7 intersections. The project's construction limits are the Escondido creek trail bike path between Juniper Street and Citrus Avenue.. Toll Credits will be used to match federal funds for the CON phase									
Change Notes:		Capacity Status: NCI Exempt Category: Air Quality - Bicycle and pedestrian facilities									
Est Total Cost: \$1,882											
	TOTAL	PRIOR	22/23	23/24	24/25	25/26	26/27	FUTURE	PE	RW	CON
<i>TransNet - LSI</i>	\$250		\$250								\$250
ATP - R	\$1,632	\$1,632							\$290		\$1,342
TOTAL	\$1,882	\$1,632	\$250						\$290		\$1,592

**Table 3-1
2023 Regional Transportation Improvement Program
San Diego Region (in \$000s)**

Escondido, City of

MPO ID: ESC48		ADOPTION: 23-00									
Project Title:	Grand Avenue Vision Complete Streets Improvement Project (part of Lump Sum V10)								SANDAG ID: 1224060 <i>TransNet</i> - LSI: CR		
Project Description:	Grand Avenue from Escondido to Juniper (.37 miles) - The project creates a pedestrian-friendly, aesthetically appealing streetscape in the heart of Escondido's historic Town Center to enhance the vibrancy of downtown. Lane reduction on Grand Ave provides the opportunity to widen sidewalks to expand outdoor dining; install curb bulbouts to reduce pedestrian crossing distances and calm traffic; add diagonal parking and enhance pedestrian-scale lighting. Phase II will install a traffic circle at Broadway and Grand Ave.										
Change Notes:	Capacity Status: NCI Exempt Category: Air Quality - Bicycle and pedestrian facilities										
Est Total Cost: \$7,693											
	TOTAL	PRIOR	22/23	23/24	24/25	25/26	26/27	FUTURE	PE	RW	CON
<i>TransNet</i> - LSI	\$597	\$185		\$412					\$185		\$412
<i>TransNet</i> - LSI Carry Over	\$653	\$653									\$653
<i>TransNet</i> - SGIP	\$1,443	\$864	\$579						\$103		\$1,340
Local Funds	\$5,000		\$5,000						\$300		\$4,700
TOTAL	\$7,693	\$1,702	\$5,579	\$412					\$588		\$7,105

MPO ID: ESC49		ADOPTION: 23-00									
Project Title:	Quince & Tulip Pedestrian Signals (part of Lump Sum V14)								<i>TransNet</i> - LSI: CR		
Project Description:	Point location at W. Valley Parkway - Installation of pedestrian signals along the Escondido Creek Bike Path at Quince and Tulip										
Change Notes:	Capacity Status: NCI Exempt Category: Air Quality - Bicycle and pedestrian facilities										
Est Total Cost: \$827											
	TOTAL	PRIOR	22/23	23/24	24/25	25/26	26/27	FUTURE	PE	RW	CON
<i>TransNet</i> - LSI	\$5	\$5									\$5
<i>TransNet</i> - LSI Carry Over	\$75	\$70	\$5								\$75
ATP - R	\$747	\$747									\$747
TOTAL	\$827	\$822	\$5								\$827

MPO ID: ESC50		ADOPTION: 23-00									
Project Title:	Lincoln Parkway Median Improvements								RAS (T2-3) <i>TransNet</i> - LSI: CR		
Project Description:	Lincoln Parkway/Avenue from Garrick Way to Fig Street (.21 miles) - This non-capacity increasing project follows the adopted Specific Alignment Plan for the widening of Lincoln Parkway/Avenue between Garrick Way to Fig Street to constructs medians and bike lanes.										
Change Notes:	Capacity Status: NCI Exempt Category: Safety - Adding medians										
Est Total Cost: \$6,761											
	TOTAL	PRIOR	22/23	23/24	24/25	25/26	26/27	FUTURE	PE	RW	CON
<i>TransNet</i> - LSI	\$707					\$707					\$707
Local Funds	\$6,054		\$750	\$672	\$1,128	\$2,244	\$1,260		\$750		\$5,304
TOTAL	\$6,761		\$750	\$672	\$1,128	\$2,951	\$1,260		\$750		\$6,011

**Table 3-1
2023 Regional Transportation Improvement Program
San Diego Region (in \$000s)**

Escondido, City of

MPO ID: ESC51		ADOPTION: 23-00									
Project Title: Comprehensive Active Transportation Strategy											
Project Description: A Comprehensive Active Transportation Strategy (CATS) evaluates current infrastructure and demand to develop a well-connected active transportation network. The CATS will evaluate trail, bike lane and sidewalk connectivity to ensure that limited resources are used to improve the highest priority facilities. The CATS also provides support for future grant applications and is identified as an activity in the Climate Action Plan.											
Change Notes:											
Capacity Status: NCI Exempt Category: Air Quality - Bicycle and pedestrian facilities											

Est Total Cost: \$2,350											
	TOTAL	PRIOR	22/23	23/24	24/25	25/26	26/27	FUTURE	PE	RW	CON
TransNet - LSI	\$1,850			\$250	\$400	\$600	\$600				\$1,850
TransNet - LSI Carry Over	\$500		\$500						\$250		\$250
TOTAL	\$2,350		\$500	\$250	\$400	\$600	\$600		\$250		\$2,100

MPO ID: ESC52		ADOPTION: 23-00									
Project Title: Bear Valley Parkway at Sunset											
Project Description: Bear Valley Parkway from Encino Drive to Sunset (.5 miles) - Widening of Bear Valley Parkway from the southerly limit of the Wohlford Residential project to Sunset/Ranchito.											
Change Notes:											
Capacity Status: NCI Exempt Category: Other - Engineering studies											

Est Total Cost: \$3,682											
	TOTAL	PRIOR	22/23	23/24	24/25	25/26	26/27	FUTURE	PE	RW	CON
Local Funds	\$3,682		\$575	\$1,857	\$1,250				\$2,432		\$1,250
TOTAL	\$3,682		\$575	\$1,857	\$1,250				\$2,432		\$1,250

MPO ID: ESC54		ADOPTION: 23-00									
Project Title: Escondido General Plan Amendments and Environmental Review (part of Lump Sum V10)											
Project Description: This project will cover the entire Escondido City limits. - The City of Escondido is completing amendments to the General Plan's Safety Elements and is creating a new Environmental Justice element. These amendments will reduce VMTs, increase environmental sustainability, and improve housing equity. REAP funds will be used for the environmental reviews required to implement these elements.											
Change Notes:											
Capacity Status: NCI Exempt Category: Air Quality - Bicycle and pedestrian facilities											

Est Total Cost: \$200											
	TOTAL	PRIOR	22/23	23/24	24/25	25/26	26/27	FUTURE	PE	RW	CON
TransNet - SGIP	\$175		\$175						\$175		
Local Funds	\$25		\$25						\$25		
TOTAL	\$200		\$200						\$200		

**Table 3-1
2023 Regional Transportation Improvement Program
San Diego Region (in \$000s)**

Escondido, City of

MPO ID: ESC55		ADOPTION: 23-00									
Project Title:	Midway and E. Valley Drainage Improvements								TransNet - LSI: CR		
Project Description:	E Valley Parkway; Midway Drive - Construct a new storm drain system and upsize the existing system to remove structures and roadways from the floodplain. The FEMA floodplain areas along E. Valley Parkway, between Ash and Citrus, and along Midway Drive, between Bear Valley Parkway and Lincoln Ave have been studied to determine necessary improvements. The preliminary drainage study estimates a total cost of \$34.7M. The City is seeking a grant to cover 75% or more of the costs of the project. The funds programmed are intended to serve as grant matching funds.										
Change Notes:	Capacity Status: NCI Exempt Category: Other - Transportation enhancement activities										
Est Total Cost: \$34,700											
	TOTAL	PRIOR	22/23	23/24	24/25	25/26	26/27	FUTURE	PE	RW	CON
TransNet - LSI	\$4,350		\$2,200	\$1,150	\$1,000				\$2,200		\$2,150
Local Funds	\$4,497		\$803	\$784	\$779	\$1,070	\$1,061		\$803		\$3,694
TOTAL	\$8,847		\$3,003	\$1,934	\$1,779	\$1,070	\$1,061		\$3,003		\$5,844

MPO ID: ESC56		ADOPTION: 23-00									
Project Title:	Escondido Creek Trail Project										
Project Description:	Improvements to approximately 4.5 miles of the Escondido Creek Trail (between Harmony Grove Road and Midway Drive). Work to include resurfacing, striping, landscaping, fencing, and lighting.										
Change Notes:	Capacity Status: NCI Exempt Category: Air Quality - Bicycle and pedestrian facilities										
Est Total Cost: \$12,128											
	TOTAL	PRIOR	22/23	23/24	24/25	25/26	26/27	FUTURE	PE	RW	CON
TransNet - LSI	\$260		\$260								\$260
TransNet - LSI Carry Over	\$2,368		\$2,368								\$2,368
TOTAL	\$2,628		\$2,628								\$2,628
*Additional funding provide by California Coastal Conservancy Grant of \$8.5 M and \$1M ARPA funds											

**Table 3-1
2023 Regional Transportation Improvement Program
San Diego Region (in \$000s)**

Imperial Beach, City of

MPO ID: IB02		ADOPTION: 23-00									
Project Title:	Street Maintenance Operations									TransNet - LSI: Maint	
Project Description:	Various locations - preventative maintenance - slurry seals and localized pavement repairs										
Change Notes:	Capacity Status: NCI Exempt Category: Safety - Pavement resurfacing and/or rehabilitation										
Est Total Cost: \$6,299											
	TOTAL	PRIOR	22/23	23/24	24/25	25/26	26/27	FUTURE	PE	RW	CON
TransNet - L	\$1,655	\$1,655									\$1,655
TransNet - LSI	\$4,026	\$2,637	\$190	\$203	\$307	\$339	\$350				\$4,026
TransNet - LSI Carry Over	\$618	\$507	\$111								\$618
TOTAL	\$6,299	\$4,799	\$301	\$203	\$307	\$339	\$350				\$6,299

MPO ID: IB12		ADOPTION: 23-00									
Project Title:	Major Street Improvements									TransNet - LSI: CR	
Project Description:	Various Locations - work includes but not limited to overlay greater than 1", new sidewalks, curbs and gutters, ramps, and storm drain										
Change Notes:	Capacity Status: NCI Exempt Category: Safety - Pavement resurfacing and/or rehabilitation										
Est Total Cost: \$9,617											
	TOTAL	PRIOR	22/23	23/24	24/25	25/26	26/27	FUTURE	PE	RW	CON
TransNet - L (Cash)	\$200	\$200									\$200
TransNet - LSI	\$7,070	\$4,117	\$383	\$247	\$716	\$790	\$816		\$1,739		\$5,331
TransNet - LSI Carry Over	\$2,347	\$2,088	\$259						\$854		\$1,493
TOTAL	\$9,617	\$6,405	\$642	\$247	\$716	\$790	\$816		\$2,593		\$7,024

MPO ID: IB21		ADOPTION: 23-00									
Project Title:	SR-75 Signal Interconnection Project										
Project Description:	SR-75 from Rainbow Drive to I-5 (2 miles) - Installation of a fiber optic traffic signal communication system (including installation of conduit, cable, radios, controllers, and related communication equipment) to improve safety and operations via optimized traffic signal timing and coordination on SR-75 from the I-5 Freeway to the Navy installations in Coronado.										
Change Notes:	Capacity Status: NCI Exempt Category: Other - Traffic signal synchronization projects										
Est Total Cost: \$600											
	TOTAL	PRIOR	22/23	23/24	24/25	25/26	26/27	FUTURE	PE	RW	CON
TransNet - CP	\$600	\$155	\$445						\$90		\$510
TOTAL	\$600	\$155	\$445						\$90		\$510

**Table 3-1
2023 Regional Transportation Improvement Program
San Diego Region (in \$000s)**

Imperial Beach, City of

MPO ID: IB22		ADOPTION: 23-00									
Project Title:		9th St Active Transportation Corridor (part of Lump Sum V14)									
Project Description:		9th Street from Sea Park Drive to Cypress Avenue (1.3 miles) - 1.3 miles of bicycle and pedestrian improvements that include a road diet, green buffered bike lanes, sharrows, bicycle bend-outs, high-visibility crosswalks, and curb extensions									
Change Notes:											
		Capacity Status: NCI		Exempt Category: Air Quality - Bicycle and pedestrian facilities							
Est Total Cost: \$3,354											
	TOTAL	PRIOR	22/23	23/24	24/25	25/26	26/27	FUTURE	PE	RW	CON
ATP - S	\$3,018	\$539	\$2,479						\$539		\$2,479
Local Funds	\$336	\$60	\$276						\$60		\$276
TOTAL	\$3,354	\$599	\$2,755						\$599		\$2,755

MPO ID: IB23		ADOPTION: 23-00									
Project Title:		10th Streetscape Enhancement Project								SANDAG ID: IB23	
Project Description:		10th Street from Palm Avenue to Donax Avenue (.1 miles) - The 10th Streetscape Enhancements project provides a missing accessible sidewalk connection between Donax Avenue and Palm Avenue including pedestrian safety features like curb extensions and enhanced pedestrian crossings. The improvements also include various corridor beautifying elements such as: landscape, trees, pedestrian lights, enhanced decorative concrete public art, benches and seat walls. The public art installations include enhancing crosswalks and sidewalks with vibrant local designs as well as an artistic seat wall that mirrors the community's proximity to the beach. The 10th Streetscape Enhancements Project will also install over 20 trees, significantly increasing tree canopy within this under-served community and reducing the urban "heat island" effect. These improvements will reduce illegal parking and dumping along the project, beautify the corridor and provide critical accessible connections to the community.								TransNet - LSI: CR	
Change Notes:											
		Capacity Status: NCI		Exempt Category: Air Quality - Bicycle and pedestrian facilities							
Est Total Cost: \$1,152											
	TOTAL	PRIOR	22/23	23/24	24/25	25/26	26/27	FUTURE	PE	RW	CON
TransNet - LSI	\$288		\$61	\$227					\$61		\$227
Local Funds	\$864		\$184	\$680					\$184		\$680
TOTAL	\$1,152		\$245	\$907					\$245		\$907
*Local Funds are funds from Clean California Local Grant, fund type not available as option in the drop down											

Table 3-1
2023 Regional Transportation Improvement Program
San Diego Region (in \$000s)

La Mesa, City of

MPO ID: LAM27		ADOPTION: 23-00									
Project Title:	Rides4Neighbors (part of Lump Sum SAN213)							SANDAG ID: 3321400			
Project Description:	Services will be provided in various locations. - City of La Mesa - Volunteer Driver Transportation Service - develop, coordinate, and implement new service provide assistance for essential medial shopping needs										
Change Notes:	Capacity Status: NCI Exempt Category: Mass Transit - Transit operating assistance										
Est Total Cost: \$37											
	TOTAL	PRIOR	22/23	23/24	24/25	25/26	26/27	FUTURE	PE	RW	CON
<i>TransNet</i> - SS	\$37		\$37						\$37		
TOTAL	\$37		\$37						\$37		

MPO ID: LAM31		ADOPTION: 23-00									
Project Title:	Street Zone Maintenance							<i>TransNet</i> - LSI: Maint			
Project Description:	Citywide - minor repairs and/or maintenance of streets including crack seal, slurry seal, scrub seal and concrete repairs to extend pavement useful life										
Change Notes:	Capacity Status: NCI Exempt Category: Safety - Pavement resurfacing and/or rehabilitation										
Est Total Cost: \$900											
	TOTAL	PRIOR	22/23	23/24	24/25	25/26	26/27	FUTURE	PE	RW	CON
<i>TransNet</i> - LSI	\$900		\$150	\$150	\$200	\$200	\$200				\$900
TOTAL	\$900		\$150	\$150	\$200	\$200	\$200				\$900

MPO ID: LAM32		ADOPTION: 23-00									
Project Title:	Pavement Management System							<i>TransNet</i> - LSI: Maint			
Project Description:	Citywide - Preparation of pavement management system; this information is used to determine the condition of City streets and help prioritize street projects.										
Change Notes:	Capacity Status: NCI Exempt Category: Other - Engineering studies										
Est Total Cost: \$60											
	TOTAL	PRIOR	22/23	23/24	24/25	25/26	26/27	FUTURE	PE	RW	CON
<i>TransNet</i> - LSI	\$60		\$60						\$60		
TOTAL	\$60		\$60						\$60		

**Table 3-1
2023 Regional Transportation Improvement Program
San Diego Region (in \$000s)**

La Mesa, City of

MPO ID: LAM33		ADOPTION: 23-00									
Project Title:	Curb and Gutter, Sidewalk, Ped Ramps									TransNet - LSI: Maint	
Project Description:	Citywide - remove and replace identified and prioritized tripping hazards; installation of and replacement of pedestrian ramps, in order to comply with the Americans with Disabilities Act; replace or install new sidewalks, curbs and gutters										
Change Notes:											
Capacity Status: NCI		Exempt Category: Safety - Hazard elimination program									
Est Total Cost: \$1,475											
	TOTAL	PRIOR	22/23	23/24	24/25	25/26	26/27	FUTURE	PE	RW	CON
TransNet - LSI	\$1,475		\$125	\$225	\$375	\$375	\$375				\$1,475
TOTAL	\$1,475		\$125	\$225	\$375	\$375	\$375				\$1,475

MPO ID: LAM34		ADOPTION: 23-00									
Project Title:	Street Lights									TransNet - LSI: CR	
Project Description:	In La Mesa, various locations citywide - installation of new street lights and street light upgrades to bring completed underground districts and other streets up to current city lighting standards										
Change Notes:											
Capacity Status: NCI		Exempt Category: Safety - Lighting improvements									
Est Total Cost: \$690											
	TOTAL	PRIOR	22/23	23/24	24/25	25/26	26/27	FUTURE	PE	RW	CON
TransNet - LSI	\$690		\$250	\$200	\$80	\$80	\$80				\$690
TOTAL	\$690		\$250	\$200	\$80	\$80	\$80				\$690

MPO ID: LAM37		ADOPTION: 23-00									
Project Title:	Traffic Signal Upgrades									TransNet - LSI: CR	
Project Description:	In La Mesa, various locations citywide - Traffic signal upgrades including protected left turns, overhead signals in lieu of island signals and pedestrian ramps for improved pedestrian access.....										
Change Notes:											
Capacity Status: NCI		Exempt Category: Other - Intersection signalization projects									
Est Total Cost: \$1,210											
	TOTAL	PRIOR	22/23	23/24	24/25	25/26	26/27	FUTURE	PE	RW	CON
TransNet - LSI	\$1,210		\$160	\$150	\$300	\$300	\$300				\$1,210
TOTAL	\$1,210		\$160	\$150	\$300	\$300	\$300				\$1,210

**Table 3-1
2023 Regional Transportation Improvement Program
San Diego Region (in \$000s)**

La Mesa, City of

MPO ID: LAM39										ADOPTION: 23-00	
Project Title: Traffic Calming Improvements & Active Transportation Improvements										TransNet - LSI: CR	
Project Description: Citywide - implement traffic calming measures including signage and striping, speed humps and other tools in locations throughout the City in accordance with the City's Neighborhood Traffic Management Program											
Change Notes:											
Capacity Status: NCI										Exempt Category: Safety - Non signalization traffic control and operating	
Est Total Cost: \$320											
	TOTAL	PRIOR	22/23	23/24	24/25	25/26	26/27	FUTURE	PE	RW	CON
TransNet - LSI	\$320		\$50	\$50	\$70	\$75	\$75		\$145		\$175
TOTAL	\$320		\$50	\$50	\$70	\$75	\$75		\$145		\$175

MPO ID: LAM40										ADOPTION: 23-00	
Project Title: Street Reconstruction (CR)										TransNet - LSI: CR	
Project Description: In La Mesa, various locations citywide - street reconstruction including construction of a new structural pavement surface greater than 1" in depth, to provide a smooth travel surface											
Change Notes:											
Capacity Status: NCI										Exempt Category: Safety - Pavement resurfacing and/or rehabilitation	
Est Total Cost: \$2,931											
	TOTAL	PRIOR	22/23	23/24	24/25	25/26	26/27	FUTURE	PE	RW	CON
TransNet - LSI	\$2,931		\$381	\$450	\$700	\$700	\$700				\$2,931
TOTAL	\$2,931		\$381	\$450	\$700	\$700	\$700				\$2,931

MPO ID: LAM44										ADOPTION: 23-00	
Project Title: Roadway Drainage Improvements										TransNet - LSI: CR	
Project Description: Various locations citywide - improvements to address inadequate street drainage by constructing new or improving existing storm drain or surface improvements, reducing roadway flooding											
Change Notes:											
Capacity Status: NCI										Exempt Category: Safety - Pavement resurfacing and/or rehabilitation	
Est Total Cost: \$2,615											
	TOTAL	PRIOR	22/23	23/24	24/25	25/26	26/27	FUTURE	PE	RW	CON
TransNet - LSI	\$2,615		\$325	\$490	\$600	\$600	\$600				\$2,615
TOTAL	\$2,615		\$325	\$490	\$600	\$600	\$600				\$2,615

**Table 3-1
2023 Regional Transportation Improvement Program
San Diego Region (in \$000s)**

La Mesa, City of

MPO ID: LAM46		ADOPTION: 23-00									
Project Title:	Regional Arterial Management System (RAMS)									TransNet - LSI: CR	
Project Description:	Citywide - Regional traffic signal connection. TransNet - LSI RAMS of \$7 is programmed through FY 2023										
Change Notes:	Capacity Status: NCI Exempt Category: Other - Traffic signal synchronization projects										
Est Total Cost: \$37											
	TOTAL	PRIOR	22/23	23/24	24/25	25/26	26/27	FUTURE	PE	RW	CON
TransNet - LSI	\$37		\$7	\$7	\$7	\$7	\$7		\$37		
TOTAL	\$37		\$7	\$7	\$7	\$7	\$7		\$37		

MPO ID: LAM47		ADOPTION: 23-00									
Project Title:	North Spring Street Smart Growth Corridor (part of Lump Sum V10)									SANDAG ID: 1224036	
Project Description:	Not Location Specific - Enhancements include A vital pedestrian connection at I-8 with ADA ramps, high visibility cross walks, lighting, & safety fencing; A Class III bicycle route with sharrow markings along the corridor; A pedestrian railroad crossing connecting Spring Street to a proposed private development, new sidewalk along Nebo Drive, and a new pedestrian crossing at Nebo Drive and University Avenue - providing a linkage to the regional transit center and civic services located downtown.										
Change Notes:	Capacity Status: NCI Exempt Category: Air Quality - Bicycle and pedestrian facilities										
Est Total Cost: \$1,906											
	TOTAL	PRIOR	22/23	23/24	24/25	25/26	26/27	FUTURE	PE	RW	CON
TransNet - SGIP	\$993	\$845	\$148								\$993
Local Funds	\$913	\$913									\$913
TOTAL	\$1,906	\$1,758	\$148								\$1,906

MPO ID: LAM49		ADOPTION: 23-00									
Project Title:	Complete Streets Integrated Design Manual (part of Lump Sum V10)									SANDAG ID: 1224047	
Project Description:	In La Mesa - City Wide - This project will evaluate the City's Complete Streets policies, update them, as needed and integrate them with the engineering design principles in one, easy to use, coordinated Complete Streets Integrated Design Manual. By integrating Complete Streets policies with engineering requirements, the city will ensure that Completes Streets policies will be applied to every development project.										
Change Notes:	Capacity Status: NCI Exempt Category: Other - Non construction related activities										
Est Total Cost: \$200											
	TOTAL	PRIOR	22/23	23/24	24/25	25/26	26/27	FUTURE	PE	RW	CON
TransNet - SGIP	\$170	\$132	\$38						\$170		
Local Funds	\$30	\$30							\$30		
TOTAL	\$200	\$162	\$38						\$200		

Table 3-1
2023 Regional Transportation Improvement Program
San Diego Region (in \$000s)

La Mesa, City of

MPO ID: LAM51		ADOPTION: 23-00									
Project Title:	Massachusetts Avenue and Blackton Drive - Bike Connectivity and Intersection Improvements (part of Lump Sum V17)								SANDAG ID: 19011004		
Project Description:	In La Mesa - Massachusetts Avenue from Blackton Drive to University Avenue. - This project will fill a gap in the City of La Mesa Bike Network by installing a northbound Class II bicycle lane on the east side of Massachusetts Avenue between Blackton Drive and University Avenue. Additionally, this project would construct new pedestrian ramps, a crosswalk, and medians at the intersection of Massachusetts Avenue and Blackton Drive. This project would improve access for people walking and biking, vehicular sight distance, and overall safety of the project area.										
Change Notes:	Capacity Status: NCI Exempt Category: Air Quality - Bicycle and pedestrian facilities										
Est Total Cost: \$162											
	TOTAL	PRIOR	22/23	23/24	24/25	25/26	26/27	FUTURE	PE	RW	CON
Local Funds	\$39	\$15	\$24						\$10		\$29
TDA	\$123	\$10	\$113						\$5		\$118
TOTAL	\$162	\$25	\$137						\$15		\$147

MPO ID: LAM52		ADOPTION: 23-00									
Project Title:	La Mesa Bike and Sidewalk Connections								PPNO: 11-1462		
Project Description:	Jackson Drive, Grossmont Center Drive, Severin Drive, Bancroft Drive, Murray Drive, Water Street, Center Drive, Alvarado Road, Lake Murray Blvd., Baltimore Drive, Parks Avenue, Riviera Drive, Panorama Drive & Mariposa St. - Planning and community outreach for eight future ATP projects. Construction of Class 2 bike lanes, Class 3 bike routes, sidewalks and pedestrian crossings to complete gaps in the bicycle and pedestrian networks within the City of La Mesa.								RAS (T2-3) TransNet - LSI: CR		
Change Notes:	Capacity Status: NCI Exempt Category: Air Quality - Bicycle and pedestrian facilities										
Est Total Cost: \$4,488											
	TOTAL	PRIOR	22/23	23/24	24/25	25/26	26/27	FUTURE	PE	RW	CON
TransNet - LSI	\$526		\$70	\$456						\$70	\$456
TOTAL	\$526		\$70	\$456						\$70	\$456

MPO ID: LAM53		ADOPTION: 23-00									
Project Title:	Grossmont Center Drive Bridge Widening and Rehabilitation								RAS (T2-3)		
Project Description:	Bridge 57C-0467 - Widen and rehabilitate bridge to accommodate wider lanes, shoulders/bike lanes and sidewalks.										
Change Notes:	Capacity Status: NCI Exempt Category: Safety - Non capacity widening or bridge reconstruction										
Est Total Cost: \$198											
	TOTAL	PRIOR	22/23	23/24	24/25	25/26	26/27	FUTURE	PE	RW	CON
Local Funds	\$198		\$159	\$39					\$159	\$39	
TOTAL	\$198		\$159	\$39					\$159	\$39	

**Table 3-1
2023 Regional Transportation Improvement Program
San Diego Region (in \$000s)**

La Mesa, City of

MPO ID: LAM54										ADOPTION: 23-00	
Project Title:	La Mesa Boulevard Complete Streets Plan								RAS (T2-3)		
Project Description:	La Mesa Blvd. from 4th St. to Jackson Dr. (.6 miles), University Avenue from Spring Street to Memorial Drive (.4 miles) - Planning, design and construction of complete streets improvements on La Mesa Blvd. from 4th Street to Jackson Drive, and on University Avenue from Spring Street to Memorial Drive.										
Change Notes:											
	Capacity Status: NCI		Exempt Category: Air Quality - Bicycle and pedestrian facilities								
Est Total Cost: \$6,050											
	TOTAL	PRIOR	22/23	23/24	24/25	25/26	26/27	FUTURE	PE	RW	CON
Local Funds	\$60			\$60					\$60		
TOTAL	\$60			\$60					\$60		

MPO ID: LAM55										ADOPTION: 23-00	
Project Title:	La Mesa Boulevard Complete Streets Plan, Segment 2								RAS (T2-3)		
Project Description:	La Mesa Boulevard from Jackson Drive to Interstate 8 (.6 miles), Grossmont Center Drive from Interstate 8 to Center Drive (.4 miles) - Planning, design and construction of complete streets improvements on La Mesa Blvd. from Jackson Drive to Interstate 8, and on Grossmont Center Drive from Interstate 8 to Center Drive.										
Change Notes:											
	Capacity Status: NCI		Exempt Category: Air Quality - Bicycle and pedestrian facilities								
Est Total Cost: \$7,300											
	TOTAL	PRIOR	22/23	23/24	24/25	25/26	26/27	FUTURE	PE	RW	CON
Local Funds	\$40			\$40					\$40		
TOTAL	\$40			\$40					\$40		

MPO ID: LAM56										ADOPTION: 23-00	
Project Title:	Spring Street Transit Station Multimodal Access Improvements								RAS (T2-3)		
Project Description:	High Street from Spring Street to Valley View Circle (.3 miles) - Planning, design and construction of improvements to enhance access to a regional transit facility for multiple modes of transportation.										
Change Notes:											
	Capacity Status: NCI		Exempt Category: Air Quality - Bicycle and pedestrian facilities								
Est Total Cost: \$35,900											
	TOTAL	PRIOR	22/23	23/24	24/25	25/26	26/27	FUTURE	PE	RW	CON
Local Funds	\$10			\$10					\$10		
TOTAL	\$10			\$10					\$10		

**Table 3-1
2023 Regional Transportation Improvement Program
San Diego Region (in \$000s)**

Lemon Grove, City of

MPO ID: LG14		ADOPTION: 23-00									
Project Title:	Traffic Improvements (Preventive Maintenance)								<i>TransNet - LSI: Maint</i>		
Project Description:	Citywide - traffic related projects scheduled throughout each fiscal year: traffic loop replacements, traffic signal upgrades, speed survey, street striping improvements, traffic calming studies, and the repair or replacement of street signs; these projects are part of the annual maintenance program established within the City to maintain the operational readiness of the street system										
Change Notes:	Capacity Status: NCI Exempt Category: Safety - Non signalization traffic control and operating										
Est Total Cost: \$1,997											
	TOTAL	PRIOR	22/23	23/24	24/25	25/26	26/27	FUTURE	PE	RW	CON
<i>TransNet - LSI</i>	\$1,485	\$885	\$120	\$120	\$120	\$120	\$120				\$1,485
<i>TransNet - LSI Carry Over</i>	\$498	\$444	\$54						\$1		\$497
Local Funds	\$14	\$11	\$4								\$14
TOTAL	\$1,997	\$1,340	\$178	\$120	\$120	\$120	\$120		\$1		\$1,996

MPO ID: LG15		ADOPTION: 23-00									
Project Title:	Drainage Improvements (Preventive Maintenance)								<i>TransNet - LSI: Maint</i>		
Project Description:	Citywide - improvements or repairs to multiple storm drain facilities such as spot repairs to existing pipes, berms or other diversion devices; attention will be given to the continuous maintenance of Chollas Creek in accordance with the requirements of the National Pollutant Discharge Elimination System (NPDES) permit which involve debris removal, vegetation control, and/or habitat restoration; city staff/consultant to inventory storm drain system and input into GIS; condition assessment, repair options and strategy report to follow										
Change Notes:	Capacity Status: NCI Exempt Category: Other - Plantings, landscaping, etc										
Est Total Cost: \$1,210											
	TOTAL	PRIOR	22/23	23/24	24/25	25/26	26/27	FUTURE	PE	RW	CON
<i>TransNet - LSI</i>	\$626	\$356	\$50	\$50	\$50	\$60	\$60				\$626
<i>TransNet - LSI Carry Over</i>	\$334	\$286	\$48						\$27		\$307
Local Funds	\$250	\$250									\$250
TOTAL	\$1,210	\$892	\$98	\$50	\$50	\$60	\$60		\$27		\$1,183

**Table 3-1
2023 Regional Transportation Improvement Program
San Diego Region (in \$000s)**

Lemon Grove, City of

MPO ID: LG16		ADOPTION: 23-00									
Project Title:	Drainage Improvements (Congestion Relief)									TransNet - LSI: CR	
Project Description:	Citywide - evaluate, prioritize, and implement improvements to the city's storm drain system by identifying deteriorated or problematic portions of the storm drain system, perform risk assessments to prioritize need, and perform the necessary construction repairs or replacements to avoid roadway flooding										
Change Notes:	Capacity Status: NCI Exempt Category: Safety - Hazard elimination program										
Est Total Cost: \$3,176											
	TOTAL	PRIOR	22/23	23/24	24/25	25/26	26/27	FUTURE	PE	RW	CON
TransNet - LSI	\$1,399	\$864	\$100	\$100	\$100	\$115	\$120				\$1,399
TransNet - LSI (Cash)	\$142	\$142									\$142
TransNet - LSI Carry Over	\$299	\$219	\$80								\$299
Local Funds	\$1,336	\$990	\$347								\$1,336
TOTAL	\$3,176	\$2,215	\$527	\$100	\$100	\$115	\$120				\$3,176

MPO ID: LG17		ADOPTION: 23-00									
Project Title:	Street Improvements (Preventive Maintenance)									TransNet - LSI: Maint	
Project Description:	Citywide - maintain city streets and fund costs to survey all streets as part of the pavement management system										
Change Notes:	Capacity Status: NCI Exempt Category: Safety - Pavement resurfacing and/or rehabilitation										
Est Total Cost: \$1,110											
	TOTAL	PRIOR	22/23	23/24	24/25	25/26	26/27	FUTURE	PE	RW	CON
TransNet - LSI	\$870	\$600	\$50	\$50	\$50	\$60	\$60		\$15		\$855
TransNet - LSI Carry Over	\$240	\$197	\$43								\$240
TOTAL	\$1,110	\$797	\$93	\$50	\$50	\$60	\$60		\$15		\$1,095

**Table 3-1
2023 Regional Transportation Improvement Program
San Diego Region (in \$000s)**

Lemon Grove, City of

MPO ID: LG20		ADOPTION: 23-00									
Project Title:	Street Improvements (Congestion Relief - Non CI)									TransNet - LSI: CR	
Project Description:	Citywide - this project involves roadway rehabilitation (grinding and overlay, new structural pavement, or new overlay 1-inch thick or greater) of several streets within the city. Streets were prioritized for work based on levels of deterioration identified in the Pavement Management System; Sidewalk Rehabilitation: this annual project adds sidewalks, widens sidewalks, removes and/or replaces various sidewalk locations and installs Americans with Disabilities Act (ADA) compliant curb ramps throughout the city; Street Improvements: this as needed project would widen or install curb/gutter, sidewalk, curb ramps										
Change Notes:	Capacity Status: NCI Exempt Category: Safety - Pavement resurfacing and/or rehabilitation										
Est Total Cost: \$10,378											
	TOTAL	PRIOR	22/23	23/24	24/25	25/26	26/27	FUTURE	PE	RW	CON
TransNet - LSI	\$5,081	\$2,141	\$547	\$578	\$603	\$595	\$617				\$5,081
TransNet - LSI (Cash)	\$198	\$198									\$198
TransNet - LSI Carry Over	\$3,152	\$2,326	\$825						\$61		\$3,091
Local Funds	\$1,947	\$1,447	\$500								\$1,947
TOTAL	\$10,378	\$6,112	\$1,872	\$578	\$603	\$595	\$617		\$61		\$10,317

MPO ID: LG26		ADOPTION: 23-00									
Project Title:	Connect Main Street (part of Lump Sum V10)									SANDAG ID: 1224069	
Project Description:	Main Street from Broadway to San Miguel (1 miles) - The project will implement Phase 1 and Phase 2 of the SGIP funded Connect Main Street Plan, construction pedestrian and bicycle facilities from Broadway to San Miguel. It will enhance the north/south movement of people walking/biking by implementing a street conversion, D.G. pedestrian trail, shared-use path, pedestrian crosswalks, bulb outs, lighting, and landscape features.										
Change Notes:	Capacity Status: NCI Exempt Category: Other - Transportation enhancement activities										
Est Total Cost: \$2,501											
	TOTAL	PRIOR	22/23	23/24	24/25	25/26	26/27	FUTURE	PE	RW	CON
TransNet - SGIP	\$2,500	\$347	\$1,653	\$500					\$377		\$2,123
Local Funds	\$1		\$1								\$1
TOTAL	\$2,501	\$347	\$1,654	\$500					\$377		\$2,124

**Table 3-1
2023 Regional Transportation Improvement Program
San Diego Region (in \$000s)**

National City, City of

MPO ID: NC01		ADOPTION: 23-00									
Project Title:	Plaza Blvd Widening							RTP REF: A-61; C-50 (2021)			
Project Description:	Plaza Blvd. from Highland Ave. to Euclid Ave. (1.1 miles) - widen from 2 to 3 lanes including a new traffic lane in each direction, new sidewalks, sidewalk widening, traffic signal upgrades and interconnection at Plaza Blvd. Phase 1 - N Ave to I-805; Phase 2 - Highland Ave to N; Phase 3 - I-805 to Euclid Ave							RAS (T2-4) TransNet - LSI: CR			
Change Notes:											
Capacity Status: CI		Exempt Category: Non-Exempt									
Est Total Cost: \$8,623		Open to Traffic: Phase 1: Jul 2017			Phase 2: Jan 2025		Phase 3: Jul 2025				
	TOTAL	PRIOR	22/23	23/24	24/25	25/26	26/27	FUTURE	PE	RW	CON
TransNet - L	\$797	\$797							\$797		
TransNet - LSI	\$1,493	\$1,493							\$896	\$597	
TransNet - LSI Carry Over	\$708	\$708							\$8	\$300	\$400
RSTP	\$2,000	\$2,000							\$2,000		
Local Funds	\$1,000		\$1,000						\$250		\$750
Local RTCIP	\$1,025	\$1,025									\$1,025
TOTAL	\$7,023	\$6,023	\$1,000						\$3,951	\$897	\$2,175

MPO ID: NC03		ADOPTION: 23-00									
Project Title:	Street Resurfacing Project							EARMARK NO: CAT 16-065			
Project Description:	Various Streets in the City of National City as attached - provide roadway rehabilitation (grinding and new overlay 1 inch thick or greater) and repair of concrete sidewalks, curb and gutters at multiple locations throughout the City							TransNet - LSI: CR			
Change Notes:											
Capacity Status: NCI		Exempt Category: Safety - Pavement resurfacing and/or rehabilitation									
Est Total Cost: \$30,437											
	TOTAL	PRIOR	22/23	23/24	24/25	25/26	26/27	FUTURE	PE	RW	CON
TransNet - CP	\$4,500	\$4,500									\$4,500
TransNet - L	\$5,313	\$5,313									\$5,313
TransNet - L (Cash)	\$629	\$629									\$629
TransNet - LSI	\$12,381	\$5,111	\$1,393	\$1,403	\$1,498	\$1,459	\$1,517				\$12,381
TransNet - LSI (Cash)	\$2,402	\$2,402									\$2,402
TransNet - LSI Carry Over	\$333	\$63	\$88	\$88	\$94						\$333
Earmark Repurposing	\$612	\$612									\$612
Local Funds	\$4,267	\$4,267									\$4,267
TOTAL	\$30,437	\$22,897	\$1,481	\$1,491	\$1,592	\$1,459	\$1,517				\$30,437

**Table 3-1
2023 Regional Transportation Improvement Program
San Diego Region (in \$000s)**

National City, City of

MPO ID: NC04		ADOPTION: 23-00										
Project Title:	Traffic Signal Install/Upgrade								RAS (T2-4)			
Project Description:	National City Boulevard (1st Street to 35th Street), Plaza Boulevard (Roosevelt Avenue to Paradise Valley Road), Euclid Avenue (Division Street to Sweetwater Road), 30th Street (National City Boulevard to Euclid Avenue), Harbor Drive (Civic Center Drive to 8th Street), Highland Avenue (Division Street to 30th Street), 8th Street (Harbor Drive to Paradise Valley Road), Division Street (Highland Avenue to Harbison Avenue), DD Avenue (8th Street to 30th Street), Palm Avenue (Division Street to 18th Street), 18th Street (National City Boulevard to Euclid Avenue), 24th Street (Tidelands Avenue to Highland Avenue), Sweetwater Road (Euclid Avenue to Plaza Bonita Center Way) - install and/or upgrade traffic signal/coordination at locations identified by the City's Traffic Monitoring Program in order to reduce congestion and intersection delays; coordinate regional traffic through the Regional Arterial Management System. <i>TransNet</i> - LSI RAMS of \$8 is programmed through FY 2025								<i>TransNet</i> - LSI: CR			
Change Notes:	Capacity Status: NCI Exempt Category: Other - Intersection signalization projects											
Est Total Cost: \$1,200												
	TOTAL	PRIOR	22/23	23/24	24/25	25/26	26/27	FUTURE	PE	RW	CON	
<i>TransNet</i> - LSI	\$1,200		\$200	\$200	\$200	\$300	\$300				\$1,200	
TOTAL	\$1,200		\$200	\$200	\$200	\$300	\$300				\$1,200	

MPO ID: NC15		ADOPTION: 23-00										
Project Title:	Citywide Safe Routes to Schools								<i>TransNet</i> - LSI: CR			
Project Description:	Various locations throughout the City of National City - traffic calming and pedestrian safety/access enhancements for several schools on the eastside of the City											
Change Notes:	Capacity Status: NCI Exempt Category: Air Quality - Bicycle and pedestrian facilities											
Est Total Cost: \$4,375												
	TOTAL	PRIOR	22/23	23/24	24/25	25/26	26/27	FUTURE	PE	RW	CON	
<i>TransNet</i> - LSI	\$3,875	\$2,834	\$191	\$246	\$204	\$200	\$200		\$900		\$2,975	
<i>TransNet</i> - LSI Carry Over	\$500	\$500							\$500			
TOTAL	\$4,375	\$3,334	\$191	\$246	\$204	\$200	\$200		\$1,400		\$2,975	

Table 3-1
2023 Regional Transportation Improvement Program
San Diego Region (in \$000s)

National City, City of

MPO ID: NC33		ADOPTION: 23-00									
Project Title:	National City Boulevard Inter City-Bike Connection (part of Lump Sum V17)								SANDAG ID: 19011006		
Project Description:	In National City - 33rd Street from Hoover Avenue to National City Boulevard from 33rd to southern City limits - The project will provide nearly .2 miles of enhanced (buffered) bike lanes along 33rd Street from Hoover Avenue to National City Boulevard. The project will implement nearly .4 miles of class II facilities along National City Boulevard from 33rd Street to C Street. the project will include traffic calming features, decreased lane widths, bike/pedestrian improvements at freeway on/off ramps, bike boxes, lighting, and pedestrian safety enhancements. The project improves safety for people waking and biking										
Change Notes:	Capacity Status: NCI Exempt Category: Air Quality - Bicycle and pedestrian facilities										
Est Total Cost: \$395											
	TOTAL	PRIOR	22/23	23/24	24/25	25/26	26/27	FUTURE	PE	RW	CON
Local Funds	\$1		\$1								\$1
TDA	\$394	\$55	\$339						\$55		\$339
TOTAL	\$395	\$55	\$340						\$55		\$340

MPO ID: NC36		ADOPTION: 23-00									
Project Title:	Roosevelt Avenue Corridor Smart Growth Revitalization Project (part of Lump Sum V10)								SANDAG ID: 1224061		
Project Description:	National City - Roosevelt Avenue from 8th to National City Blvd. Main Street from 2nd to 7th street - This project provides streetscape, lighting, signage, mobility options, urban greening, stormwater runoff and parking to encourage adjacent development and to improve this high visibility edge of downtown as seen from I-5. Future buildout will include a multi-use path & NEV shuttle route, once ROW & utility undergrounding can be secured as called for in the Specific Plan.										
Change Notes:	Capacity Status: NCI Exempt Category: Other - Transportation enhancement activities										
Est Total Cost: \$2,705											
	TOTAL	PRIOR	22/23	23/24	24/25	25/26	26/27	FUTURE	PE	RW	CON
TransNet - SGIP	\$2,080	\$2,080							\$300		\$1,780
Local Funds	\$625	\$427	\$198						\$25		\$600
TOTAL	\$2,705	\$2,507	\$198						\$325		\$2,380

**Table 3-1
2023 Regional Transportation Improvement Program
San Diego Region (in \$000s)**

National City, City of

MPO ID: NC37		ADOPTION: 23-00									
Project Title:	Sweetwater Road Protected Bikeway (part of Lump Sum V10)									SANDAG ID: 1224062	
Project Description:	National City - Sweetwater Road between 2nd Ave. and Plaza Bonita Rd.; Plaza Bonita Road between Sweetwater River Bikeway entrance - The project will provide nearly 1.2 miles of protected bike facilities along Sweetwater Road and extend the Class 1 bike path on Plaza Bonita Road to Sweetwater Road (0.4 miles). The project will include a road diet, bicycle-friendly intersection improvements, and pedestrian enhancements. The proposed bicycle facilities will directly link the City's bike network to the regional network.										
Change Notes:											
Capacity Status: NCI		Exempt Category: Other - Transportation enhancement activities									
Est Total Cost: \$2,779											
	TOTAL	PRIOR	22/23	23/24	24/25	25/26	26/27	FUTURE	PE	RW	CON
TransNet - SGIP	\$2,500	\$113	\$1,627	\$760					\$113		\$2,387
Local Funds	\$279	\$279							\$37		\$242
TOTAL	\$2,779	\$392	\$1,627	\$760					\$150		\$2,629

MPO ID: NC38		ADOPTION: 23-00									
Project Title:	National City Bike Wayfinding (part of Lump Sum V14)										
Project Description:	100 bicycle wayfinding signs to be installed at more than 100 locations. - The project will install more 100 bicycle wayfinding signs at decision points throughout the City's recently constructed bicycle network										
Change Notes:											
Capacity Status: NCI		Exempt Category: Air Quality - Bicycle and pedestrian facilities									
Est Total Cost: \$942											
	TOTAL	PRIOR	22/23	23/24	24/25	25/26	26/27	FUTURE	PE	RW	CON
ATP - S	\$942	\$15	\$927						\$110		\$832
TOTAL	\$942	\$15	\$927						\$110		\$832

MPO ID: NC39		ADOPTION: 23-00									
Project Title:	Central Community Mobility Enhancements (part of Lump Sum V14)										
Project Description:	M, N, and L Avenues from 4th St. to 30th St. (1.7 miles) - Implement a north-south bicycle boulevard, close a sidewalk gap, and provide pedestrian enhancements in National City along M, N, and L Avenues, between 4th Street and 30th Street.										
Change Notes:											
Capacity Status: NCI		Exempt Category: Air Quality - Bicycle and pedestrian facilities									
Est Total Cost: \$1,483											
	TOTAL	PRIOR	22/23	23/24	24/25	25/26	26/27	FUTURE	PE	RW	CON
ATP - S	\$1,286	\$191	\$1,095						\$147	\$44	\$1,095
Local Funds	\$197	\$197							\$23	\$6	\$168
TOTAL	\$1,483	\$388	\$1,095						\$170	\$50	\$1,263

**Table 3-1
2023 Regional Transportation Improvement Program
San Diego Region (in \$000s)**

National City, City of

MPO ID: NC40		ADOPTION: 23-00									
Project Title:		Bayshore Bikeway - Segment 5 (part of Lump Sum V14)									
Project Description:		Adjacent to Marina Way from 32nd Street to Bay Marina Drive, Bay Marina Drive from Marina Way to McKinley Avenue, and McKinley Avenue from Bay Marina Drive to Civic Center Drive - Construct Class 1 and Class 4 protected bicycle facilities with enhanced intersection treatments for people walking and biking.									
Change Notes:											
		Capacity Status: NCI Exempt Category: Air Quality - Bicycle and pedestrian facilities									
Est Total Cost: \$6,391											
	TOTAL	PRIOR	22/23	23/24	24/25	25/26	26/27	FUTURE	PE	RW	CON
ATP - S	\$5,421		\$5,421								\$5,421
Local Funds	\$970	\$970							\$930		\$40
TOTAL	\$6,391	\$970	\$5,421						\$930		\$5,461

MPO ID: NC41		ADOPTION: 23-00									
Project Title:		8th Street and Roosevelt Ave. Active Transportation Corridor, National City (part of Lump Sum V14)									
Project Description:		In western National City, the cycle track starts at 8th and Harbor to Roosevelt, the route changes to a multi-use path and runs down Roosevelt to Main St. and then to Yama St. - Constructs .4 miles of a one-way 7' cycle track (.8 miles counting both sides), .75 miles of a 14' wide multi-use path and various intersection adjustments for safety improvements.									
Change Notes:											
		Capacity Status: NCI Exempt Category: Air Quality - Bicycle and pedestrian facilities									
Est Total Cost: \$5,185											
	TOTAL	PRIOR	22/23	23/24	24/25	25/26	26/27	FUTURE	PE	RW	CON
ATP - R	\$5,185		\$5,185								\$5,185
TOTAL	\$5,185		\$5,185								\$5,185

MPO ID: NC42		ADOPTION: 23-00									
Project Title:		Highland Avenue Inter-City Bike Connection (part of Lump Sum V14)									
Project Description:		Highland Avenue from 30th Street to SR-54 Ramp (.5 miles) - National City, CA. Highland Avenue from 30th Street to just south of the SR-54 EB ramps. Construct Class IV and II bicycle facilities, traffic calming, pavement markings, signing, signal modifications, and ADA curb ramps.									
Change Notes:											
		Capacity Status: NCI Exempt Category: Air Quality - Bicycle and pedestrian facilities									
Est Total Cost: \$1,897											
	TOTAL	PRIOR	22/23	23/24	24/25	25/26	26/27	FUTURE	PE	RW	CON
ATP - S	\$1,343	\$58	\$260	\$1,025					\$318		\$1,025
Local Funds	\$2			\$2							\$2
TOTAL	\$1,345	\$58	\$260	\$1,027					\$318		\$1,027

Table 3-1
2023 Regional Transportation Improvement Program
San Diego Region (in \$000s)

National City, City of

MPO ID: NC43			ADOPTION: 23-00								
Project Title: Together We Plan National City (part of Lump Sum V10)											
Project Description: City of National City - citywide - Focused general plan update and climate action plan update that also will focus on residential density. The general plan serves as the guiding document for achieving the community's vision for the future											
Change Notes:											
Capacity Status: NCI Exempt Category: Air Quality - Bicycle and pedestrian facilities											
Est Total Cost: \$294											
	TOTAL	PRIOR	22/23	23/24	24/25	25/26	26/27	FUTURE	PE	RW	CON
<i>TransNet</i> - SGIP	\$294		\$294						\$294		
Local Funds	\$0										
TOTAL	\$294		\$294						\$294		

**Table 3-1
2023 Regional Transportation Improvement Program
San Diego Region (in \$000s)**

North County Transit District

MPO ID: NCTD02		ADOPTION: 23-00									
Project Title: Preventive Maintenance											
Project Description: NCTD service area - This project funds preventive maintenance for the District bus fixed route, paratransit, rail, facilities, maintenance of way and signals.											
Change Notes:											
Capacity Status: NCI Exempt Category: Mass Transit - Transit operating assistance											
Est Total Cost: \$128,307											
	TOTAL	PRIOR	22/23	23/24	24/25	25/26	26/27	FUTURE	PE	RW	CON
FTA 5307	\$63,852		\$18,653	\$19,483	\$25,716				\$63,852		
FTA 5337	\$42,994		\$12,151	\$14,219	\$16,625				\$42,994		
FTA 5339	\$2,112		\$45	\$941	\$1,127				\$2,112		
SB1 - SGR	\$5,479		\$1,826	\$1,826	\$1,826				\$5,479		
SB1 - SRA Commuter	\$792			\$396	\$396				\$792		
SB1 - TIRCP	\$765		\$765						\$765		
TDA	\$12,313			\$5,875	\$6,439				\$12,313		
TOTAL	\$128,307		\$33,440	\$42,740	\$52,129				\$128,307		

MPO ID: NCTD03		ADOPTION: 23-00									
Project Title: ADA Paratransit Services											
Project Description: NCTD service area - This project supports the operations of the District ADA/paratransit services.											
Change Notes:											
Capacity Status: NCI Exempt Category: Mass Transit - Transit operating assistance											
Est Total Cost: \$55,950											
	TOTAL	PRIOR	22/23	23/24	24/25	25/26	26/27	FUTURE	PE	RW	CON
TransNet - ADA	\$5,320	\$3,929	\$486	\$446	\$459				\$5,320		
TransNet - ADA Carryover	\$50	\$50							\$50		
FTA 5307	\$2,000	\$2,000							\$2,000		
Local Funds	\$7,981	\$7,981							\$7,981		
TDA	\$40,599	\$32,960	\$2,668	\$2,451	\$2,520				\$40,599		
TOTAL	\$55,950	\$46,920	\$3,154	\$2,897	\$2,979				\$55,950		

**Table 3-1
2023 Regional Transportation Improvement Program
San Diego Region (in \$000s)**

North County Transit District

MPO ID: NCTD05			ADOPTION: 23-00								
Project Title: Bus Revenue Vehicle Purchases & Related Equipment											
Project Description: NCTD service area - This project funds the programmatic replacement of fixed route buses that have reached the end of their service life, and the programmatic rebuild of fixed route buses engines and transmissions. The twenty-two (22) non-revenue vehicle purchase includes: Five (5) standard cab trucks with service body, One (1) stake bed standard cab truck, One (1) shop truck with combination body and lift gate, One (1) crew cab four-wheel drive truck, Two (2) extended cab, service body, four-wheel drive trucks, Six (6) standard SUVs, Six (6) four-wheel drive, small SUVs. The eight (8) Hydrogen Fuel Cell Electric Bus purchase includes: Eight (8) New Flyer Xcelsior CHARGE H2 40 foot, 37 passenger, hydrogen fuel cell electric buses.											
Change Notes:											
Capacity Status: NCI			Exempt Category: Mass Transit - Purchase new buses and rail cars to replace existing vehicles or minor expansions of fleet								
Est Total Cost: \$125,567											
	TOTAL	PRIOR	22/23	23/24	24/25	25/26	26/27	FUTURE	PE	RW	CON
TransNet - MC	\$1,509	\$1,509									\$1,509
TransNet - Transit (Cash)	\$1,155	\$1,155									\$1,155
FTA 5307	\$50,398	\$49,104	\$1,220	\$74							\$50,398
FTA 5309 (Bus)	\$4,622	\$4,622									\$4,622
FTA 5311	\$2,036	\$2,036									\$2,036
FTA 5339	\$15,344	\$13,278	\$1,200	\$396	\$470						\$15,344
FTA Funds - AR-5311	\$578	\$578									\$578
Other State - LCTOP	\$6,420	\$5,220	\$1,200								\$6,420
SB1 - SGR	\$1,604	\$1,604									\$1,604
STA	\$3,452	\$2,650	\$117	\$567	\$117						\$3,452
TCRP	\$7,700	\$7,700									\$7,700
Local Funds	\$23,239	\$13,060	\$3,834	\$6,346							\$23,239
TDA	\$7,509	\$7,509									\$7,509
TOTAL	\$125,566	\$110,025	\$7,571	\$7,383	\$587						\$125,566

Table 3-1
2023 Regional Transportation Improvement Program
San Diego Region (in \$000s)

North County Transit District

MPO ID: NCTD06			ADOPTION: 23-00								
Project Title: Bus/Rail Support Equipment & Facilities											
Project Description: NCTD service area - This project funds District state of good repair projects, including the repair, replacement and upgrade of fixed route and rail operations facilities and equipment, including information technology and fare revenue equipment											
Change Notes:											
Capacity Status: NCI			Exempt Category: Mass Transit - Purchase of office, shop and operating equipment for existing facilities								
Est Total Cost: \$77,334											
	TOTAL	PRIOR	22/23	23/24	24/25	25/26	26/27	FUTURE	PE	RW	CON
FTA 5307	\$34,804	\$33,432	\$972	\$400							\$34,804
FTA 5309 (Bus)	\$332	\$332									\$332
FTA 5337	\$11,534	\$11,466	\$68								\$11,534
FTA 5339	\$5,534	\$4,382	\$532	\$440	\$180						\$5,534
Federal Disc.-CPF-TransitInfra	\$1,718	\$1,718									\$1,718
Transit Security (TSGP)	\$1,538	\$1,538									\$1,538
SB1 - TIRCP	\$130		\$130								\$130
STA	\$5,671	\$3,784	\$1,285	\$393	\$210						\$5,671
Local Funds	\$10,049	\$10,049									\$10,049
TDA	\$6,024	\$6,000	\$24								\$6,024
TOTAL	\$77,334	\$72,701	\$3,011	\$1,233	\$390						\$77,334

MPO ID: NCTD16B			ADOPTION: 23-00								
Project Title: Oceanside to Escondido Rail-SPRINTER Debt Service											
Project Description: SPRINTER, Oceanside to Escondido - This project funds debt service on \$34 million of Certificates of Completion issued to fund SPRINTER rail construction.											
Change Notes:											
Capacity Status: NCI			Exempt Category: Mass Transit - Transit operating assistance								
Est Total Cost: \$5,600											
	TOTAL	PRIOR	22/23	23/24	24/25	25/26	26/27	FUTURE	PE	RW	CON
TransNet - TSI	\$5,600		\$1,900	\$1,850	\$1,850				\$5,600		
TOTAL	\$5,600		\$1,900	\$1,850	\$1,850				\$5,600		

Table 3-1
2023 Regional Transportation Improvement Program
San Diego Region (in \$000s)

North County Transit District

MPO ID: NCTD18		ADOPTION: 23-00									
Project Title:		Rail-Right-of-Way State of Good Repair & Improvements									
Project Description:		NCTD service area - This project funds various District state of good repair projects and programs for the rail right of way, grade crossing replacement, right-of-way (ROW) drainage improvement, and programmatic replacement of rail ties and rail grinding. This project also funds the bridge replacement projects for BR.257.2, BR 207.6, BR 207.8 and BR 209.9									
Change Notes:		Capacity Status: NCI Exempt Category: Mass Transit - Track rehabilitation in existing right of way									
Est Total Cost: \$14,058											
	TOTAL	PRIOR	22/23	23/24	24/25	25/26	26/27	FUTURE	PE	RW	CON
FTA 5337	\$7,200		\$4,160	\$2,320	\$720						\$7,200
SB1 - TIRCP	\$6,714		\$2,905	\$2,905	\$905						\$6,714
STA	\$144		\$44		\$100						\$144
TOTAL	\$14,058		\$7,109	\$5,225	\$1,725						\$14,058

MPO ID: NCTD20		ADOPTION: 23-00									
Project Title:		Rail Vehicles & Related Equipment									
Project Description:		NCTD service area - This project funds the District state of good repair projects and programs replacing, repairing and rehabilitating the District COASTER and SPRINTER rail fleets, which includes the purchase of replacement locomotives, and Diesel Multiple Unit (DMU) rehabilitation and component overhauls.									
Change Notes:		Capacity Status: NCI Exempt Category: Mass Transit - Purchase new buses and rail cars to replace existing vehicles or minor expansions of fleet									
Est Total Cost: \$28,980											
	TOTAL	PRIOR	22/23	23/24	24/25	25/26	26/27	FUTURE	PE	RW	CON
<i>TransNet</i> - MC	\$13,100			\$13,100							\$13,100
FTA 5337	\$4,771		\$1,966	\$1,806	\$1,000						\$4,771
SB1 - SRA Commuter	\$5,844		\$3,800		\$2,044						\$5,844
STA	\$5,265		\$2,602	\$1,281	\$1,383						\$5,265
TOTAL	\$28,980		\$8,368	\$16,187	\$4,427						\$28,980

Table 3-1
2023 Regional Transportation Improvement Program
San Diego Region (in \$000s)

North County Transit District

MPO ID: NCTD34		ADOPTION: 23-00									
Project Title:		Transit Service Operating Support									
Project Description:		NCTD service area - This project funds operating costs for existing fixed route and rail transit service, including rural services.									
Change Notes:		Capacity Status: NCI Exempt Category: Mass Transit - Transit operating assistance									
Est Total Cost: \$242,153											
	TOTAL	PRIOR	22/23	23/24	24/25	25/26	26/27	FUTURE	PE	RW	CON
TransNet - BRT/Rail Ops	\$31,073		\$7,305	\$11,707	\$12,062				\$31,073		
TransNet - TSI	\$46,858		\$16,416	\$14,974	\$15,468				\$46,858		
FTA 5311	\$1,925		\$642	\$642	\$642				\$1,925		
Other State - LCTOP	\$2,400			\$1,200	\$1,200				\$2,400		
SB1 - SRA Commuter	\$1,460				\$1,460				\$1,460		
STA	\$26,155		\$8,030	\$8,847	\$9,278				\$26,155		
TDA	\$132,282		\$49,848	\$40,839	\$41,594				\$132,282		
TOTAL	\$242,153		\$82,241	\$78,209	\$81,704				\$242,153		

MPO ID: SAN260		ADOPTION: 23-00									
Project Title:		COASTER Train Sets							RTP REF: TL06 (2021)		
Project Description:		In the San Diego Region along the COASTER Corridor - Two additional train sets to provide more frequent commuter rail service, including 30-minute peak period service Toll Credits will be used to match federal funds for the CON phase							SANDAG ID: 1239820		
Change Notes:		Capacity Status: CI Exempt Category: Non-Exempt									
Est Total Cost: \$58,800 Open to Traffic: May 2024											
	TOTAL	PRIOR	22/23	23/24	24/25	25/26	26/27	FUTURE	PE	RW	CON
TransNet - CP	\$0	\$24,526	\$(14,000)	\$(10,526)							
TransNet - MC	\$25,000	\$3,700	\$8,200	\$13,100							\$25,000
SB1 - LPP Formula	\$21,200	\$21,200									\$21,200
TDA	\$12,600	\$12,600									\$12,600
TOTAL	\$58,800	\$62,026	\$(5,800)	\$2,574							\$58,800

**Table 3-1
2023 Regional Transportation Improvement Program
San Diego Region (in \$000s)**

Oceanside, City of

MPO ID: O14		ADOPTION: 23-00									
Project Title:	Bridge Rehabilitation									TransNet - LSI: CR	
Project Description:	Bridge 57C0322 - seismic retrofit of highway bridges over the San Luis Rey River. City match to grant.										
Change Notes:	Capacity Status: NCI Exempt Category: Safety - Non capacity widening or bridge reconstruction										
Est Total Cost: \$4,457											
	TOTAL	PRIOR	22/23	23/24	24/25	25/26	26/27	FUTURE	PE	RW	CON
TransNet - L	\$1,948	\$1,948							\$1,948		
TransNet - LSI	\$2,274	\$249		\$40	\$735	\$1,100	\$150		\$289		\$1,985
TransNet - LSI Carry Over	\$235		\$235						\$235		
TOTAL	\$4,457	\$2,197	\$235	\$40	\$735	\$1,100	\$150		\$2,472		\$1,985
*local match to HBP funds programmed on CAL44 -											

MPO ID: O17		ADOPTION: 23-00									
Project Title:	Loma Alta Creek/Sprinter Detention Basin									TransNet - LSI: CR	
Project Description:	Loma Alta Creek and Sprinter right-of-way east of El Camino Real and east of Rancho del Oro Blvd. - construction of flood control walls to protect road (El Camino Real and Rancho del Oro Drive) and transit facilities (NCTD Sprinter rail line)										
Change Notes:	Capacity Status: NCI Exempt Category: Mass Transit - Track rehabilitation in existing right of way										
Est Total Cost: \$14,769											
	TOTAL	PRIOR	22/23	23/24	24/25	25/26	26/27	FUTURE	PE	RW	CON
TransNet - L	\$7,000	\$7,000									\$7,000
TransNet - LSI	\$5,697	\$697			\$1,500	\$3,500			\$1,000		\$4,697
TransNet - LSI Carry Over	\$2,072	\$2,013	\$58								\$2,072
TOTAL	\$14,769	\$9,710	\$58		\$1,500	\$3,500			\$1,000		\$13,769

MPO ID: O18		ADOPTION: 23-00									
Project Title:	Neighborhood Sidewalk/ADA/Traffic Improvements									TransNet - LSI: Maint	
Project Description:	The yearly list of neighborhoods with scheduled road maintenance is available upon request - Slurry sealing of streets, sidewalk repair, parkway and median landscape maintenance, minor storm drain culvert maintenance, and streetlight repairs. The work is scheduled each year by neighborhood										
Change Notes:	Capacity Status: NCI Exempt Category: Safety - Pavement resurfacing and/or rehabilitation										
Est Total Cost: \$20,345											
	TOTAL	PRIOR	22/23	23/24	24/25	25/26	26/27	FUTURE	PE	RW	CON
TransNet - L	\$1,150	\$1,150									\$1,150
TransNet - L (Cash)	\$600	\$600									\$600
TransNet - LSI	\$11,861	\$9,161	\$900	\$900	\$900						\$11,861
TransNet - LSI Carry Over	\$6,734	\$6,070	\$664								\$6,734
TOTAL	\$20,345	\$16,981	\$1,564	\$900	\$900						\$20,345

**Table 3-1
2023 Regional Transportation Improvement Program
San Diego Region (in \$000s)**

Oceanside, City of

MPO ID: O22		ADOPTION: 23-00									
Project Title:	College Boulevard Improvements from Vista Way to Old Grove Road									RTP REF: A-61; C-49 (2021)	
Project Description:	College Boulevard from Vista Way to Old Grove Road (2.5 miles) - in Oceanside, traffic calming without additional lanes between Roselle Street and Waring Road/Barnard Road (first phase). The second phase is widening from the existing four lanes to six lanes with bike lanes and raised median between Avenida de la Plata and Olive Avenue.									RAS (T2-4) TransNet - LSI: CR	
Change Notes:											
Capacity Status: CI		Exempt Category: Non-Exempt									
Est Total Cost: \$21,315		Open to Traffic: Oct 2024									
	TOTAL	PRIOR	22/23	23/24	24/25	25/26	26/27	FUTURE	PE	RW	CON
TransNet - LSI Carry Over	\$200	\$200							\$200		
Local Funds	\$9,015	\$9,015							\$915		\$8,100
Local RTCIP	\$12,100	\$1,800	\$6,400	\$3,000	\$300	\$300	\$300		\$2,700		\$9,400
TOTAL	\$21,315	\$11,015	\$6,400	\$3,000	\$300	\$300	\$300		\$3,815		\$17,500

MPO ID: O24		ADOPTION: 23-00									
Project Title:	Street Overlay Program									TransNet - LSI: CR	
Project Description:	various locations as attached - Permanent asphalt overlay (2-inch thickness) of arterial streets.										
Change Notes:											
Capacity Status: NCI		Exempt Category: Safety - Pavement resurfacing and/or rehabilitation									
Est Total Cost: \$32,006											
	TOTAL	PRIOR	22/23	23/24	24/25	25/26	26/27	FUTURE	PE	RW	CON
TransNet - L (Cash)	\$921	\$921									\$921
TransNet - LSI	\$13,001	\$8,301	\$2,300	\$600	\$600	\$600	\$600				\$13,001
TransNet - LSI (Cash)	\$20	\$20									\$20
TransNet - LSI Carry Over	\$18,064	\$16,962	\$1,102								\$18,064
TOTAL	\$32,006	\$26,204	\$3,402	\$600	\$600	\$600	\$600				\$32,006

MPO ID: O33		ADOPTION: 23-00									
Project Title:	Coast Highway Corridor Study									RAS (T2-4)	
Project Description:	Coast Highway - in Oceanside, on Coast Highway from the bridge over the San Luis Rey River to the southerly city limit: perform study and begin design to reduce the four-lane roadway to two lanes with bike lanes, on-street parking and roundabouts at the following cross-streets: SR-76, Surfrider, Civic Center, Pierview, Michigan, Wisconsin, Oceanside Blvd, Morse Street, and Cassidy Street									TransNet - LSI: CR	
Change Notes:											
Capacity Status: NCI		Exempt Category: Safety - Hazard elimination program									
Est Total Cost: \$14,015											
	TOTAL	PRIOR	22/23	23/24	24/25	25/26	26/27	FUTURE	PE	RW	CON
TransNet - LSI	\$8,590	\$1,905	\$1,701	\$3,734	\$1,250				\$3,606		\$4,984
TransNet - LSI Carry Over	\$5,425	\$310	\$299	\$4,816					\$609		\$4,816
TOTAL	\$14,015	\$2,215	\$2,000	\$8,550	\$1,250				\$4,215		\$9,800

**Table 3-1
2023 Regional Transportation Improvement Program
San Diego Region (in \$000s)**

Oceanside, City of

MPO ID: O35		ADOPTION: 23-00									
Project Title:	Regional Arterial Management System (RAMS)									TransNet - LSI: CR	
Project Description:	County-wide - Oceanside cost-share for the Regional Arterial Management System. TransNet - LSI RAMS of \$11 is programmed through FY 2023										
Change Notes:	Capacity Status: NCI Exempt Category: Other - Traffic signal synchronization projects										
Est Total Cost: \$157											
	TOTAL	PRIOR	22/23	23/24	24/25	25/26	26/27	FUTURE	PE	RW	CON
TransNet - LSI	\$157	\$101	\$11	\$11	\$11	\$11	\$11		\$157		
TOTAL	\$157	\$101	\$11	\$11	\$11	\$11	\$11		\$157		

MPO ID: O37		ADOPTION: 23-00									
Project Title:	Bicycle Master Plan and Bicycle Safety Improvement									TransNet - LSI: CR	
Project Description:	Seagaze Drive between N Coast Highway and Home Street. Also includes other locations to be determined - in the City of Oceanside, construction of curb "pop-outs", bike lanes, sharrows and crosswalks for improved bicycle and pedestrian safety. Loma Alta Bike Trail assessment.										
Change Notes:	Capacity Status: NCI Exempt Category: Air Quality - Bicycle and pedestrian facilities										
Est Total Cost: \$1,111											
	TOTAL	PRIOR	22/23	23/24	24/25	25/26	26/27	FUTURE	PE	RW	CON
TransNet - LSI	\$1,031	\$416	\$95	\$130	\$130	\$130	\$130				\$1,031
TransNet - LSI Carry Over	\$80		\$80								\$80
TOTAL	\$1,111	\$416	\$175	\$130	\$130	\$130	\$130				\$1,111

MPO ID: O38		ADOPTION: 23-00									
Project Title:	Road Safety and Access Improvements									RAS (T2-4)	
Project Description:	Various locations - Citywide construction of new curb access ramps, new sidewalk for pedestrian access, traffic signal safety modifications, neighborhood speed control devices, school safety improvement and new pavement delineation. A specific location is the Mission Ave. median re-construction between Myers and the NCTD grade crossing to align with the reconstructed segment of Mission Ave. from Myers west to Pacific St.										
Change Notes:	Capacity Status: NCI Exempt Category: Safety - Safety Improvement Program										
Est Total Cost: \$4,566											
	TOTAL	PRIOR	22/23	23/24	24/25	25/26	26/27	FUTURE	PE	RW	CON
TransNet - LSI	\$4,016	\$1,996	\$580	\$380	\$380	\$340	\$340				\$4,016
TransNet - LSI Carry Over	\$550		\$550								\$550
TOTAL	\$4,566	\$1,996	\$1,130	\$380	\$380	\$340	\$340				\$4,566

**Table 3-1
2023 Regional Transportation Improvement Program
San Diego Region (in \$000s)**

Oceanside, City of

MPO ID: O40		ADOPTION: 23-00									
Project Title:	Railroad Crossing Safety Improvements									RAS (T2-4)	
Project Description:	Coastal railroad corridor at the following streets: Surfriider Avenue, Mission Avenue, Wisconsin Avenue, Oceanside Boulevard, and Cassidy Street - in the City of Oceanside, rail crossing safety improvements; including upgrades to the railroad signaling and communication systems, queue-cutter traffic signals at Mission Avenue, pedestrian crossing gates, sidewalk and median reconstruction, and fencing									TransNet - LSI: CR	
Change Notes:											
Capacity Status: NCI		Exempt Category: Safety - Railroad/highway crossing									
Est Total Cost: \$5,650											
	TOTAL	PRIOR	22/23	23/24	24/25	25/26	26/27	FUTURE	PE	RW	CON
TransNet - CP	\$5,000	\$4,790	\$210								\$5,000
TransNet - LSI	\$650	\$650							\$650		
TOTAL	\$5,650	\$5,440	\$210						\$650		\$5,000

MPO ID: O45		ADOPTION: 23-00									
Project Title:	Douglas Drive and Mission Avenue Median Construction									RAS (T2-4)	
Project Description:	Mission Avenue - Construction of raised medians at two locations: 1. Douglas Drive between 300 feet south of Westport Drive and 250 feet north of Festival Drive (\$80,000 match for HSIP7-11-0009); and 2. Mission Avenue between Carolyn Circle and Foussat Rd (this portion of the project is on the NHS)									TransNet - LSI: CR	
Change Notes:											
Capacity Status: NCI		Exempt Category: Safety - Adding medians									
Est Total Cost: \$1,242											
	TOTAL	PRIOR	22/23	23/24	24/25	25/26	26/27	FUTURE	PE	RW	CON
TransNet - LSI	\$921	\$921									\$921
TransNet - LSI Carry Over	\$321	\$150	\$171								\$321
TOTAL	\$1,242	\$1,071	\$171								\$1,242
*Local match for HSIP project CAL417 programmed under CAL105											

MPO ID: O46		ADOPTION: 23-00									
Project Title:	Coastal Rail Trail									TransNet - LSI: CR	
Project Description:	Coastal railroad right-of-way from Oceanside Boulevard to Morse Street (.43 miles) - Environmental study and design for a class 1 bikeway along the coastal railroad right-of-way from Oceanside Blvd to Morse St										
Change Notes:											
Capacity Status: NCI		Exempt Category: Other - Engineering studies									
Est Total Cost: \$512											
	TOTAL	PRIOR	22/23	23/24	24/25	25/26	26/27	FUTURE	PE	RW	CON
TransNet - LSI	\$352	\$277	\$50	\$25					\$352		
TransNet - LSI Carry Over	\$160	\$35	\$125						\$160		
TOTAL	\$512	\$312	\$175	\$25					\$512		

Table 3-1
2023 Regional Transportation Improvement Program
San Diego Region (in \$000s)

Oceanside, City of

MPO ID: O47		ADOPTION: 23-00									
Project Title:	Pier View Pedestrian Bridge Study and Renovation								<i>TransNet - LSI: CR</i>		
Project Description:	Bridge C0605, C0605 - engineering study for permanent structural repairs to the Pier View Way pedestrian bridge with CON funds to provide for temporary repairs and replacement of Pier View Way bridge.										
Change Notes:	Capacity Status: NCI Exempt Category: Air Quality - Bicycle and pedestrian facilities										
Est Total Cost: \$6,950											
	TOTAL	PRIOR	22/23	23/24	24/25	25/26	26/27	FUTURE	PE	RW	CON
<i>TransNet - LSI</i>	\$6,650	\$500			\$500	\$500	\$5,150		\$1,700		\$4,950
<i>TransNet - LSI Carry Over</i>	\$300		\$300						\$300		
TOTAL	\$6,950	\$500	\$300		\$500	\$500	\$5,150		\$2,000		\$4,950

MPO ID: O50		ADOPTION: 23-00									
Project Title:	Laurel Elementary Safe Routes to School (part of Lump Sum V14)										
Project Description:	Laurel Street from Bush St to Laurel St (2 miles) - The Laurel Elementary Safe Routes to School includes infrastructure improvements, complemented by non-infrastructure activities to improve the safety and convenience for students walking and biking. The scope of work includes a mini roundabout, curb extensions, striping and signage, a traffic calming median, Rectangular Rapid Flashing, high visibility crosswalks, and a sidewalk gap closure.										
Change Notes:	Capacity Status: NCI Exempt Category: Air Quality - Bicycle and pedestrian facilities										
Est Total Cost: \$1,535											
	TOTAL	PRIOR	22/23	23/24	24/25	25/26	26/27	FUTURE	PE	RW	CON
ATP - S	\$1,522	\$287	\$160	\$1,075					\$320		\$1,202
Local Funds	\$13	\$3		\$10					\$3		\$10
TOTAL	\$1,535	\$290	\$160	\$1,085					\$323		\$1,212

**Table 3-1
2023 Regional Transportation Improvement Program
San Diego Region (in \$000s)**

Poway, City of

MPO ID: POW29		ADOPTION: 23-00									
Project Title:	Citywide Traffic Signal Improvements									TransNet - LSI: CR	
Project Description:	Citywide - in Poway, Citywide traffic signal improvements for Regional Arterial Management System (RAMS). TransNet - LSI RAMS of \$7 is programmed through FY 2025										
Change Notes:	Capacity Status: NCI Exempt Category: Other - Traffic signal synchronization projects										
Est Total Cost: \$102											
	TOTAL	PRIOR	22/23	23/24	24/25	25/26	26/27	FUTURE	PE	RW	CON
TransNet - LSI	\$102	\$66	\$7	\$7	\$7	\$7	\$7				\$102
TOTAL	\$102	\$66	\$7	\$7	\$7	\$7	\$7				\$102

MPO ID: POW30		ADOPTION: 23-00									
Project Title:	Street Maintenance Project									TransNet - LSI: Maint	
Project Description:	22/23 -Zone 5, 23/24 - Zone 6, 24/25 Zone 7, 25/26 - Zone 8, 26/27 - Zone 1 - in Poway; street maintenance project; construct slurry and CAPE seals on City streets on an annually rotating zones, 22/23 - Street Maintenance Zone 5, 23/24 Street Maintenance Zone 6, 24/25 Street Maintenance Zone 7, 25/26 Street Maintenance Zone 8, 26/27 Street Maintenance Zone 1										
Change Notes:	Capacity Status: NCI Exempt Category: Safety - Pavement resurfacing and/or rehabilitation										
Est Total Cost: \$1,575											
	TOTAL	PRIOR	22/23	23/24	24/25	25/26	26/27	FUTURE	PE	RW	CON
TransNet - LSI	\$1,575		\$305	\$310	\$315	\$320	\$325				\$1,575
TOTAL	\$1,575		\$305	\$310	\$315	\$320	\$325				\$1,575

MPO ID: POW36		ADOPTION: 23-00									
Project Title:	Neighborhood Sidewalk Project									TransNet - LSI: CR	
Project Description:	Future locations to be determined - In Poway - Construct new sidewalks										
Change Notes:	Capacity Status: NCI Exempt Category: Air Quality - Bicycle and pedestrian facilities										
Est Total Cost: \$1,015											
	TOTAL	PRIOR	22/23	23/24	24/25	25/26	26/27	FUTURE	PE	RW	CON
TransNet - LSI	\$700				\$250	\$200	\$250				\$700
TransNet - LSI Carry Over	\$315	\$315									\$315
TOTAL	\$1,015	\$315			\$250	\$200	\$250				\$1,015

Table 3-1
2023 Regional Transportation Improvement Program
San Diego Region (in \$000s)

Poway, City of

MPO ID: POW38		ADOPTION: 23-00									
Project Title:	Annual Reconstruction and Overlay Project								RAS (M-41)		
Project Description:	Various Locations - Annual Arterial Patching and Residential Reconstruction - overlay and reconstruct streets greater than 1" thick AC, 22-23 Various Streets within Street Maintenance Zone 5 and Espola Road from Northcrest Lane to Twin Peaks Road, 23-24 Various Streets within Street Maintenance Zone 6, 24-25 Various Streets within Street Maintenance Zone 7, 25-26 Various Streets within Street Maintenance Zone 8, 26/27 Various within Street Maintenance Zone 1								TransNet - LSI: CR		
Change Notes:											
		Capacity Status: NCI		Exempt Category: Safety - Pavement resurfacing and/or rehabilitation							
Est Total Cost: \$9,581											
	TOTAL	PRIOR	22/23	23/24	24/25	25/26	26/27	FUTURE	PE	RW	CON
TransNet - LSI	\$8,580	\$2,495	\$1,109	\$1,109	\$1,157	\$1,254	\$1,457				\$8,580
TransNet - LSI (Cash)	\$76	\$76									\$76
TransNet - LSI Carry Over	\$925	\$625	\$300								\$925
TOTAL	\$9,581	\$3,196	\$1,409	\$1,109	\$1,157	\$1,254	\$1,457				\$9,581

MPO ID: POW50		ADOPTION: 23-00									
Project Title:	Espola Road Medians								TransNet - LSI: CR		
Project Description:	Espola Road from Country Day Road to Old Coach Road (.3 miles) - In Poway - Construct new raised planted medians from just north of Country Day Road to just east of Old Coach Road										
Change Notes:											
		Capacity Status: NCI		Exempt Category: Safety - Adding medians							
Est Total Cost: \$1,620											
	TOTAL	PRIOR	22/23	23/24	24/25	25/26	26/27	FUTURE	PE	RW	CON
TransNet - LSI	\$1,218		\$382	\$443	\$194	\$199			\$130		\$1,088
TransNet - LSI (Cash)	\$300		\$300								\$300
TransNet - LSI Carry Over	\$102		\$102								\$102
TOTAL	\$1,620		\$784	\$443	\$194	\$199			\$130		\$1,490

Table 3-1
2023 Regional Transportation Improvement Program
San Diego Region (in \$000s)

San Diego Association of Governments

MPO ID: SAN03A		ADOPTION: 23-00									
Project Title:	Freeway Service Patrol							SANDAG ID: 33102			
Project Description:	Countywide - provides rapid removal of disabled vehicles; joint project between SANDAG, Caltrans and California Highway Patrol to alleviate traffic congestion associated with non-recurring incidents, including oversight of weekend services										
Change Notes:	Capacity Status: NCI Exempt Category: Safety - Non signalization traffic control and operating										
Est Total Cost: \$18,199											
	TOTAL	PRIOR	22/23	23/24	24/25	25/26	26/27	FUTURE	PE	RW	CON
FSP	\$14,100		\$4,700	\$4,700	\$4,700						\$14,100
Local Funds	\$4,099		\$1,294	\$1,305	\$1,501						\$4,099
TOTAL	\$18,199		\$5,994	\$6,005	\$6,201						\$18,199

MPO ID: SAN04		ADOPTION: 23-00									
Project Title:	I-15 FasTrak®							RTP REF: A-5			
Project Description:	From SR 163 to SR 78 - expansion of FastTrak® system on I-15 in San Diego and Escondido to include electronic tolling equipment, operating system, toll operations office and customer service center										
Change Notes:	RT:15 Capacity Status: NCI Exempt Category: Safety - Non signalization traffic control and operating										
Est Total Cost: \$27,260											
	TOTAL	PRIOR	22/23	23/24	24/25	25/26	26/27	FUTURE	PE	RW	CON
TransNet - MC	\$26,395	\$26,395							\$6,038		\$20,357
Value Pricing Program	\$45	\$45							\$45		
FSP	\$812	\$812									\$812
Local Funds	\$8	\$8									\$8
TOTAL	\$27,260	\$27,260							\$6,083		\$21,177

MPO ID: SAN07A		ADOPTION: 23-00									
Project Title:	Plan, Program & Monitor							SANDAG ID: 150000, 31020,			
Project Description:	Regionwide - planning, programming and monitoring activities related to transportation funding										
Change Notes:	Capacity Status: NCI Exempt Category: Other - Non construction related activities										
Est Total Cost: \$6,878											
	TOTAL	PRIOR	22/23	23/24	24/25	25/26	26/27	FUTURE	PE	RW	CON
CRRSAA	\$676		\$676								\$676
STIP-RIP State Cash	\$6,202		\$984	\$1,660	\$1,193	\$1,183	\$1,182				\$6,202
TOTAL	\$6,878		\$1,660	\$1,660	\$1,193	\$1,183	\$1,182				\$6,878

Table 3-1
2023 Regional Transportation Improvement Program
San Diego Region (in \$000s)

San Diego Association of Governments

MPO ID: SAN11A		ADOPTION: 23-00									
Project Title:	Regional Rideshare Program							RTP REF: A-72 (2021)			
Project Description:	Countywide - component of overall regional Transportation Demand Management. Toll Credits will be used to match federal funds for the CON phase							SANDAG ID: 33105, 33107			
Change Notes:	Capacity Status: NCI Exempt Category: Air Quality - Ride-sharing and van-pooling program										
Est Total Cost: \$35,000											
	TOTAL	PRIOR	22/23	23/24	24/25	25/26	26/27	FUTURE	PE	RW	CON
CMAQ	\$35,000		\$7,000	\$7,000	\$7,000	\$7,000	\$7,000				\$35,000
TOTAL	\$35,000		\$7,000	\$7,000	\$7,000	\$7,000	\$7,000				\$35,000

MPO ID: SAN13		ADOPTION: 23-00									
Project Title:	Joint Transit Operations Center							SANDAG ID: 1142600			
Project Description:	Regionwide - operations facility/control center to coordinate and integrate several Intelligent Transportation System (ITS) deployments; part of ITS regional architecture							EARMARK NO: E2008-BUSP-0111			
Change Notes:	Capacity Status: NCI Exempt Category: Mass Transit - Construction or renovation of power, signal, and communications systems										
Est Total Cost: \$2,086											
	TOTAL	PRIOR	22/23	23/24	24/25	25/26	26/27	FUTURE	PE	RW	CON
TransNet - H	\$1	\$1									\$1
FTA 5309 (Bus)	\$1,668	\$1,668									\$1,668
Loc Funds - Toll Funds	\$417	\$156	\$181	\$80					\$4		\$413
TOTAL	\$2,086	\$1,825	\$181	\$80					\$4		\$2,082

MPO ID: SAN23		ADOPTION: 23-00									
Project Title:	Mid-Coast LRT Corridor Project							PPNO: 7307			
Project Description:	On and along existing coastal rail corridor from Old Town Transit Center to Gilman Drive, along I-5 from Gilman Drive to UC San Diego, and along Voigt Drive and Genesee Avenue to Westfield UTC. - construct new 10.9-mile extension of the Trolley Blue Line with stations at Tecolote Road, Clairemont Drive, Balboa Avenue, Nobel Drive, Veterans Administration Medical Center, Pepper Canyon and Voigt Drive on the UC San Diego campus, Executive Drive, and Westfield UTC							RTP REF: T-5 SANDAG ID: 1257001			
Change Notes:	Capacity Status: CI Exempt Category: Non-Exempt										
Est Total Cost: \$2,171,201 Open to Traffic: Nov 2021											
	TOTAL	PRIOR	22/23	23/24	24/25	25/26	26/27	FUTURE	PE	RW	CON
TransNet - MC	\$1,070,594	\$924,166	\$146,428						\$11,777	\$53,321	\$1,005,496
TransNet - MC AC	\$0	\$241,396	\$(100,000)	\$(100,000)	\$(41,396)						
TransNet-MC TIFIA Pybk	\$(537,484)						\$(537,484)				\$(537,484)
FTA 5307	\$129	\$129							\$129		
FTA 5309 (NS)	\$1,043,380	\$801,984	\$100,000	\$100,000	\$41,396						\$1,043,380
FTA Funds - AR-5309	\$57,098	\$57,098									\$57,098
Other Fed -TIFIA	\$537,484	\$537,484									\$537,484
TOTAL	\$2,171,201	\$2,562,257	\$146,428				\$(537,484)		\$11,906	\$53,321	\$2,105,974

Wednesday, August 31, 2022

**Table 3-1
2023 Regional Transportation Improvement Program
San Diego Region (in \$000s)**

San Diego Association of Governments

MPO ID: SAN26B		ADOPTION: 23-00									
Project Title:		Downtown BRT Stations								SANDAG ID: 1201509	
Project Description:		Broadway corridor; Park Blvd, 11th Ave, Kettner Street and India Street - construct new and modify existing transit stations in downtown San Diego for Bus Rapid Transit (BRT) services									
Change Notes:		Capacity Status: CI Exempt Category: Non-Exempt									
Est Total Cost: \$20,978		Open to Traffic: Oct 2016									
	TOTAL	PRIOR	22/23	23/24	24/25	25/26	26/27	FUTURE	PE	RW	CON
TransNet - MC	\$20,978	\$20,878	\$100						\$4,551		\$16,427
TOTAL	\$20,978	\$20,878	\$100						\$4,551		\$16,427

MPO ID: SAN26C		ADOPTION: 23-00									
Project Title:		SR 15 Bus Rapid Transit (BRT) Mid-City Centerline Stations								RTP REF: A-20	
Project Description:		On SR 15 at University Avenue and El Cajon Boulevard. - construct two new BRT transit stations in the median of SR-15									
Change Notes:		Capacity Status: CI Exempt Category: Non-Exempt									
Est Total Cost: \$62,615		Open to Traffic: Feb 2018									
	TOTAL	PRIOR	22/23	23/24	24/25	25/26	26/27	FUTURE	PE	RW	CON
TransNet - MC	\$39,465	\$38,854	\$611						\$8,056	\$48	\$31,361
CMAQ	\$21,428	\$21,428									\$21,428
FTA 5307	\$1,722	\$1,722							\$761		\$961
TOTAL	\$62,615	\$62,004	\$611						\$8,817	\$48	\$53,750

MPO ID: SAN29		ADOPTION: 23-00									
Project Title:		Sorrento to Miramar Double Track/Realign								EA NO: R690SA	
Project Description:		Phase 1: Control Point (CP) Pines (Mile Post (MP) 249.8) to CP Miramar (MP 251)Phase 2: CP Miramar (MP 251) to CP Cumbres (MP 252.9) - realign curve and construct second main track; fully funds PE and design for both Phase 1 and Phase 2; construction for Phase 1 only									
Change Notes:		Capacity Status: NCI Exempt Category: Mass Transit - Track rehabilitation in existing right of way									
Est Total Cost: \$74,913											
	TOTAL	PRIOR	22/23	23/24	24/25	25/26	26/27	FUTURE	PE	RW	CON
TransNet - MC	\$43,591	\$38,402	\$2,916	\$2,273					\$7,246	\$7,884	\$28,461
Fed Rail Admin(FRA-PRIIA)	\$3,102	\$3,102							\$3,102		
Prop 1B - TCIF	\$10,800	\$10,800									\$10,800
SB1 - LPP Formula	\$1,720	\$1,720							\$1,720		
SB1 - TCEP	\$10,500	\$10,500								\$10,500	
STIP-IIP PTA	\$3,900	\$3,900							\$3,900		
STIP-IIP State Cash	\$1,300	\$1,300							\$1,300		
TOTAL	\$74,913	\$69,724	\$2,916	\$2,273					\$17,268	\$18,384	\$39,261

**Table 3-1
2023 Regional Transportation Improvement Program
San Diego Region (in \$000s)**

San Diego Association of Governments

MPO ID: SAN30		ADOPTION: 23-00									
Project Title:	San Dieguito Lagoon Double Track and Platform (part of Lump Sum SAN114)									SANDAG ID: 1239813, 1239822	
Project Description:	On coastal rail corridor from north of Control Point (CP) Valley (MP 242.2) in the City of Solana Beach to south of CP Del Mar (MP 243.9) in the City of Del Mar. - prepare final environmental document and design for 2.1 miles of second track and San Dieguito Bridge replacement Project includes construction of a special event platform at the Del Mar Fairgrounds. FTA 5307 funding is carried over from FFY 2022										
Change Notes:	Capacity Status: NCI Exempt Category: Mass Transit - Track rehabilitation in existing right of way										
Est Total Cost: \$78,473											
	TOTAL	PRIOR	22/23	23/24	24/25	25/26	26/27	FUTURE	PE	RW	CON
TransNet - MC	\$6,240	\$6,240							\$6,240		
TransNet - MC AC	\$0	\$500	\$(500)								
FTA 5307	\$5,500		\$5,500						\$5,500		
Fed Rail Admin(FRA-PRIIA)	\$6,705	\$6,705							\$6,705		
SB1 - LPP Formula	\$3,500	\$3,500							\$3,500		
SB1 - TCEP	\$30,528		\$30,528								\$30,528
SB1 - TIRCP	\$200		\$200								\$200
Local Funds	\$25,800		\$25,800								\$25,800
TOTAL	\$78,473	\$16,945	\$61,528						\$21,945		\$56,528

MPO ID: SAN36		ADOPTION: 23-00									
Project Title:	Bus/Rail Signal & Communications Equipment									RTP REF: A-70 (2021)	
Project Description:	Countywide - bid display module, dispatch software, fixed guideway electrification/power distribution projects such as catenary replacement, Feeder Cable, SCADA, DC Breaker Replacement									SANDAG ID: 1129200, 1145100, 1144000	
Change Notes:	Capacity Status: NCI Exempt Category: Mass Transit - Track rehabilitation in existing right of way										
Est Total Cost: \$27,939											
	TOTAL	PRIOR	22/23	23/24	24/25	25/26	26/27	FUTURE	PE	RW	CON
TransNet - MC	\$1,075	\$1,075									\$1,075
FTA 5307	\$18,316	\$18,316									\$18,316
FTA 5309 (FG)	\$1,112	\$1,112									\$1,112
Local Funds	\$2,353	\$2,353									\$2,353
TDA	\$5,083	\$3,209	\$1,575	\$299							\$5,083
TOTAL	\$27,939	\$26,065	\$1,575	\$299							\$27,939

Table 3-1
2023 Regional Transportation Improvement Program
San Diego Region (in \$000s)

San Diego Association of Governments

MPO ID: SAN40			ADOPTION: 23-00								
Project Title: Metropolitan Planning			SANDAG ID: 31020,33201,33203,23000,31007,35040,33107								
Project Description: Countywide - ongoing regional transportation planning as well as administrative oversight for various <i>TransNet</i> and FTA-funded programs. Toll Credits will be used to match federal funds for the PE phase											
Change Notes:											
Capacity Status: NCI			Exempt Category: Other - Non construction related activities								
Est Total Cost: \$80,099											
	TOTAL	PRIOR	22/23	23/24	24/25	25/26	26/27	FUTURE	PE	RW	CON
<i>TransNet</i> - BPNS	\$675	\$675							\$675		
<i>TransNet</i> - MC	\$395	\$395							\$395		
<i>TransNet</i> - SGIP	\$675	\$675							\$675		
<i>TransNet</i> - SS	\$564	\$564							\$564		
CBI	\$250	\$250							\$250		
FTA 5307	\$60,865	\$44,555	\$6,373	\$4,968	\$4,968				\$60,865		
FTA 5309TOD	\$239	\$239							\$239		
FTA 5310	\$442	\$442							\$442		
ITS	\$231	\$231							\$231		
RSTP	\$991	\$991							\$991		
Local Funds	\$14,133	\$10,407	\$1,242	\$1,242	\$1,242				\$14,133		
TDA	\$639		\$213	\$213	\$213				\$639		
TOTAL	\$80,099	\$59,424	\$7,828	\$6,423	\$6,423				\$80,099		

MPO ID: SAN46			ADOPTION: 23-00								
Project Title: Super Loop			RTP REF: A-5								
Project Description: In University City along Voigt Drive, Genesee Avenue, Nobel Drive, Gilman Drive, and Executive Drive - new Rapid bus service, traffic signal priority measures, signalized intersections, street modifications, rapid bus vehicles, and enhanced transit stops			SANDAG ID: 1041502								
Change Notes:											
Capacity Status: CI			Exempt Category: Non-Exempt								
Est Total Cost: \$35,186 Open to Traffic: Jun 2012											
	TOTAL	PRIOR	22/23	23/24	24/25	25/26	26/27	FUTURE	PE	RW	CON
<i>TransNet</i> - MC	\$33,148	\$33,101	\$48						\$9,930	\$595	\$22,623
<i>TransNet</i> - Transit	\$699	\$699							\$699		
FTA 5309 (NS)	\$617	\$617							\$617		
Local Funds	\$722	\$722									\$722
TOTAL	\$35,186	\$35,139	\$48						\$11,246	\$595	\$23,345

**Table 3-1
2023 Regional Transportation Improvement Program
San Diego Region (in \$000s)**

San Diego Association of Governments

MPO ID: SAN47		ADOPTION: 23-00									
Project Title: South Bay BRT		RTP REF: T-3 (2021)									
Project Description: From the Otay Mesa Border Crossing to Downtown San Diego along SR 125, Palomar Street, I-805, and SR 94 - Rapid transit service from the I-805/Palomar Direct Access Ramp (DAR) to the Otay Mesa Border, including the construction of a guideway on East Palomar over SR 125, around Otay Ranch Town Center Mall and through the new Millenia development; construction of 7 new Rapid transit stations		SANDAG ID: 1280504									
Change Notes:											
Capacity Status: CI		Exempt Category: Non-Exempt									
Est Total Cost: \$126,191		Open to Traffic: Jan 2019									
	TOTAL	PRIOR	22/23	23/24	24/25	25/26	26/27	FUTURE	PE	RW	CON
TransNet - MC	\$104,631	\$103,788	\$842						\$29,897		\$74,734
TransNet - Transit	\$148	\$148							\$148		
FTA 5307	\$545	\$545							\$545		
FTA 5309 (Bus)	\$1,827	\$1,827							\$1,827		
CAP-TRADE	\$11,000	\$11,000									\$11,000
Other State - LCTOP	\$376	\$376									\$376
Loc Funds - Toll Funds	\$6,500	\$6,500									\$6,500
Local Funds	\$1,164	\$1,164							\$180		\$984
TOTAL	\$126,191	\$125,348	\$842						\$32,597		\$93,594

MPO ID: SAN54		ADOPTION: 23-00									
Project Title: ITS Operating		RTP REF: A-68 (2021)									
Project Description: Regionwide - implementation and deployment of Intelligent Transportation System (ITS) projects such as Intermodal Transportation Management System (IMTMS), 511 Advanced Traveler Information System; activities include data collection, dissemination, software upgrades		SANDAG ID: 33105, 33307, 33110, 33312 TransNet - LSI: CR									
Change Notes:											
Capacity Status: NCI		Exempt Category: Safety - Non signalization traffic control and operating									
Est Total Cost: \$5,730											
	TOTAL	PRIOR	22/23	23/24	24/25	25/26	26/27	FUTURE	PE	RW	CON
TransNet - MC	\$5,730		\$1,910	\$1,910	\$1,910				\$5,730		
TOTAL	\$5,730		\$1,910	\$1,910	\$1,910				\$5,730		

**Table 3-1
2023 Regional Transportation Improvement Program
San Diego Region (in \$000s)**

San Diego Association of Governments

MPO ID: SAN64		ADOPTION: 23-00									
Project Title:	Eastbrook to Shell Double Track									PPNO: 2074	
Project Description:	On coastal rail corridor from Control Point (CP) Eastbrook near Harbor Drive to CP Shell near Surfrider Way - in Oceanside, design to add a new 0.6 mile section of double track, add new signals and replace the San Luis Rey River Bridge over San Luis Rey River									RTP REF: T-3 (2021) SANDAG ID: 1239809	
Change Notes:											
Capacity Status: NCI		Exempt Category: Mass Transit - Track rehabilitation in existing right of way									
Est Total Cost: \$10,526											
	TOTAL	PRIOR	22/23	23/24	24/25	25/26	26/27	FUTURE	PE	RW	CON
TransNet - MC	\$5,000	\$4,693	\$307						\$5,000		
Fed Rail Admin(FRA-PRIIA)	\$3,526	\$3,526							\$3,526		
SB1 - LPP Formula	\$2,000	\$2,000							\$2,000		
TOTAL	\$10,526	\$10,219	\$307						\$10,526		

MPO ID: SAN70		ADOPTION: 23-00									
Project Title:	Jewish Family Services - OTG Operating (part of Lump Sum SAN213)									SANDAG ID: 1271000,1271800, 1272000, 3321400	
Project Description:	countywide - Volunteer driver program that offers personal transportation to seniors and disabled in the North County Inland (NCI), Northern San Diego (NSD) and Eastern San Diego (ESD) areas - 3 projects.										
Change Notes:											
Capacity Status: NCI		Exempt Category: Mass Transit - Transit operating assistance									
Est Total Cost: \$569											
	TOTAL	PRIOR	22/23	23/24	24/25	25/26	26/27	FUTURE	PE	RW	CON
TransNet - SS	\$569		\$569						\$569		
TOTAL	\$569		\$569						\$569		

MPO ID: SAN73		ADOPTION: 23-00									
Project Title:	San Elijo Lagoon Double Track									RTP REF: T-3 (2021)	
Project Description:	On coastal rail corridor in Cardiff and across San Elijo Lagoon from MP 239.2 near Montgomery Ave to MP 241.3 in Solana Beach - install 1.5 miles of new double track, replace Bridge 240.4, reconfigure Control Point (CP) Cardiff with double crossovers, install new signals and drainage structures									SANDAG ID: 1239806, 3310708	
Change Notes:											
Capacity Status: NCI		Exempt Category: Mass Transit - Track rehabilitation in existing right of way									
Est Total Cost: \$77,861											
	TOTAL	PRIOR	22/23	23/24	24/25	25/26	26/27	FUTURE	PE	RW	CON
TransNet - MC	\$24,105	\$23,947	\$159						\$2,324	\$1,018	\$20,763
RSTP	\$9,413	\$9,413							\$5,263	\$422	\$3,728
Prop 1B - TCIF	\$4,343	\$4,343									\$4,343
STIP-RIP AC	\$40,000	\$40,000									\$40,000
TOTAL	\$77,861	\$77,703	\$159						\$7,587	\$1,440	\$68,834

Table 3-1
2023 Regional Transportation Improvement Program
San Diego Region (in \$000s)

San Diego Association of Governments

MPO ID: SAN73A		ADOPTION: 23-00									
Project Title:	Chesterfield Drive Crossing Improvements									SANDAG ID: 1239817	
Project Description:	On Chesterfield Drive in the City of Encinitas, between Coast Highway 101 and San Elijo Avenue, and in the North County Transit District coastal rail corridor - complete final design and construct at-grade crossing improvements including bike and pedestrian facilities, double track rail, signals, and safety improvements at Chesterfield Drive										
Change Notes:	Capacity Status: NCI Exempt Category: Safety - Railroad/highway crossing										
Est Total Cost: \$7,116											
	TOTAL	PRIOR	22/23	23/24	24/25	25/26	26/27	FUTURE	PE	RW	CON
TransNet - BPNS	\$486	\$486							\$124		\$362
TransNet - MC	\$4,392	\$4,377	\$15						\$50		\$4,342
Fed Rail Admin(FRA-PRIIA)	\$2,238	\$2,237							\$83		\$2,155
TOTAL	\$7,116	\$7,100	\$15						\$257		\$6,859

MPO ID: SAN78		ADOPTION: 23-00									
Project Title:	Mid-City Rapid Bus									SANDAG ID: 1240001	
Project Description:	From San Diego State University to Downtown San Diego along El Cajon Boulevard, College Avenue, Park Boulevard, and Broadway - provide new Rapid Bus service including: consolidated transit stops, SR 15 transit plaza, synchronized traffic signals with extended green lights for buses, new low-floor vehicles, new shelters, improved waiting areas, real-time next-bus arrival signs, service frequency upgrade to every 10 minutes in the peak period, and every 15 minutes off-peak										
Change Notes:	Capacity Status: CI Exempt Category: Non-Exempt										
Est Total Cost: \$44,527 Open to Traffic: Oct 2014											
	TOTAL	PRIOR	22/23	23/24	24/25	25/26	26/27	FUTURE	PE	RW	CON
TransNet - MC	\$21,655	\$21,488	\$119	\$47					\$3,650	\$214	\$17,791
TransNet - Transit	\$173	\$173							\$173		
FTA 5307	\$320	\$320							\$320		
FTA 5309 (NS)	\$22,379	\$22,379							\$729		\$21,650
TOTAL	\$44,527	\$44,360	\$119	\$47					\$4,872	\$214	\$39,441

MPO ID: SAN80		ADOPTION: 23-00									
Project Title:	TransNet Major Transit Corridor Operations									SANDAG ID: 1139601-608	
Project Description:	Countywide - I-15 BRT, SuperLoop, Mid-City, South Bay BRT, Otay Mesa BRT and Mira Mesa BRT operating and maintenance costs										
Change Notes:	Capacity Status: NCI Exempt Category: Mass Transit - Transit operating assistance										
Est Total Cost: \$122,402											
	TOTAL	PRIOR	22/23	23/24	24/25	25/26	26/27	FUTURE	PE	RW	CON
TransNet - BRT/Rail Ops	\$122,402		\$35,693	\$43,112	\$43,596				\$122,402		
TOTAL	\$122,402		\$35,693	\$43,112	\$43,596				\$122,402		

Table 3-1
2023 Regional Transportation Improvement Program
San Diego Region (in \$000s)

San Diego Association of Governments

MPO ID: SAN87		ADOPTION: 23-00									
Project Title: for ElderHelp - Volunteer Driver Program (part of Lump Sum V16)		SANDAG ID: 1272700									
Project Description: countywide - expand existing program											
Change Notes:											
Capacity Status: NCI		Exempt Category: Mass Transit - Transit operating assistance									
Est Total Cost: \$1,395											
	TOTAL	PRIOR	22/23	23/24	24/25	25/26	26/27	FUTURE	PE	RW	CON
TransNet - SS	\$1,092	\$971	\$121						\$1,092		
Local Funds	\$303	\$266	\$37						\$303		
TOTAL	\$1,395	\$1,237	\$158						\$1,395		

MPO ID: SAN90		ADOPTION: 23-00									
Project Title: Peninsula Shepherd Senior Center - Volunteer Drive Program (part of Lump Sum V16)		SANDAG ID: 1271100									
Project Description: provides door-through-door service and local shuttle van service for seniors living in the Peninsula communities											
Change Notes:											
Capacity Status: NCI		Exempt Category: Mass Transit - Transit operating assistance									
Est Total Cost: \$80											
	TOTAL	PRIOR	22/23	23/24	24/25	25/26	26/27	FUTURE	PE	RW	CON
TransNet - SS	\$64		\$64						\$64		
Local Funds	\$16		\$16						\$16		
TOTAL	\$80		\$80						\$80		

MPO ID: SAN92		ADOPTION: 23-00									
Project Title: Travelers Aid Society - SenioRide (part of Lump Sum V16)		SANDAG ID: 1271300									
Project Description: provides a menu of free transportation options to low-income clients ages 60 and up throughout San Diego County. This includes senior bus passes, taxicab vouchers, MTS Access and NCTD LIFT vouchers, and rides with volunteer drivers in private cars											
Change Notes:											
Capacity Status: NCI		Exempt Category: Mass Transit - Transit operating assistance									
Est Total Cost: \$313											
	TOTAL	PRIOR	22/23	23/24	24/25	25/26	26/27	FUTURE	PE	RW	CON
TransNet - SS	\$250		\$250						\$250		
Local Funds	\$63		\$63						\$63		
TOTAL	\$313		\$313						\$313		

Table 3-1
2023 Regional Transportation Improvement Program
San Diego Region (in \$000s)

San Diego Association of Governments

MPO ID: SAN115			ADOPTION: 23-00								
Project Title:	San Onofre to Pulgas Double Track							PPNO: 2190			
Project Description:	From CP at San Onofre MP 212 to CP Pulgas at MP 218.1 - design a passing track on the LOSSAN Corridor; this project will provide 5.8 miles of second main track and will include signals, retaining walls and bridge replacements and a universal crossover near CP San Onofre - does not add additional transit service							SANDAG ID: 1144200, 1146600			
Change Notes:											
Capacity Status: NCI			Exempt Category: Mass Transit - Track rehabilitation in existing right of way								
Est Total Cost: \$73,233											
	TOTAL	PRIOR	22/23	23/24	24/25	25/26	26/27	FUTURE	PE	RW	CON
RSTP	\$299	\$299							\$299		
Prop 1B - Intercity Rail	\$30,000	\$30,000							\$3,146		\$26,854
SB1 - TCEP	\$5,497	\$567	\$4,930						\$567		\$4,930
STIP-IIP AC	\$8,574	\$8,574							\$5,377		\$3,197
STIP-IIP Prior NHS	\$28,863		\$28,863								\$28,863
TOTAL	\$73,233	\$39,440	\$33,793						\$9,389		\$63,844
*funding shown in FY20/21 are scheduled for allocation in FY21/22											

MPO ID: SAN117			ADOPTION: 23-00								
Project Title:	Poinsettia Station Improvements (part of Lump Sum SAN114)							SANDAG ID: 1239805			
Project Description:	Poinsettia Coaster Station in Carlsbad - includes track reconfiguration, intertrack fence, reconstruction of pedestrian loading platforms, signals, and a new grade separated pedestrian crossing										
Change Notes:											
Capacity Status: NCI			Exempt Category: Mass Transit - Reconstruction or renovation of transit structures								
Est Total Cost: \$36,181											
	TOTAL	PRIOR	22/23	23/24	24/25	25/26	26/27	FUTURE	PE	RW	CON
<i>TransNet</i> - MC	\$18,608	\$17,262	\$1,346						\$455		\$18,153
FTA 5307	\$820	\$820									\$820
FTA 5339	\$2,600	\$2,600									\$2,600
RSTP	\$10,136	\$10,136							\$723		\$9,413
CAP-TRADE	\$4,017	\$4,017									\$4,017
TOTAL	\$36,181	\$34,835	\$1,346						\$1,178		\$35,003

Table 3-1
2023 Regional Transportation Improvement Program
San Diego Region (in \$000s)

San Diego Association of Governments

MPO ID: SAN119			ADOPTION: 23-00								
Project Title:	Sorrento Valley Double Track							RTP REF: T-3 (2021)			
Project Description:	From MP 247.8 to MP 248.9 north of Sorrento Valley Coaster Station - convert 1.1 miles of single-track to double-track, raise tracks to minimize flooding during storms, construct two new bridges, expand parking lot at Sorrento Valley Station, and install new signals - does not add additional transit service							SANDAG ID: 1239807			
Change Notes:											
Capacity Status: NCI			Exempt Category: Mass Transit - Track rehabilitation in existing right of way								
Est Total Cost: \$32,813											
	TOTAL	PRIOR	22/23	23/24	24/25	25/26	26/27	FUTURE	PE	RW	CON
<i>TransNet</i> - MC	\$3,724	\$3,632	\$92						\$803	\$323	\$2,598
CMAQ	\$3,867	\$3,867									\$3,867
RSTP	\$12,861	\$12,861							\$5,156		\$7,705
Prop 1B - TCIF	\$12,055	\$12,055									\$12,055
Local Funds	\$306	\$306									\$306
TOTAL	\$32,813	\$32,721	\$92						\$5,959	\$323	\$26,531

MPO ID: SAN129			ADOPTION: 23-00								
Project Title:	Downtown Multiuse and Bus Stopover Facility							RTP REF: A-52			
Project Description:	Downtown San Diego - block bounded by A Street , B Street, State Street and Union Street - environmental certification and land acquisition for bus stopover facility and potentially a multi-use facility that could include office, residential and retail development.							SANDAG ID: 1201514			
Change Notes:											
Capacity Status: NCI			Exempt Category: All Projects - Bus terminal and transfer points								
Est Total Cost: \$45,975											
	TOTAL	PRIOR	22/23	23/24	24/25	25/26	26/27	FUTURE	PE	RW	CON
<i>TransNet</i> - MC	\$30,290	\$27,181	\$3,108						\$4,208	\$26,082	
RSTP	\$14,285	\$12,837			\$1,448					\$14,285	
Local Funds	\$1,400	\$1,400								\$1,400	
TOTAL	\$45,975	\$41,418	\$3,108		\$1,448				\$4,208	\$41,767	
*Federal funding is matched with <i>TransNet</i> .											

**Table 3-1
2023 Regional Transportation Improvement Program
San Diego Region (in \$000s)**

San Diego Association of Governments

MPO ID: SAN132		ADOPTION: 23-00	
Project Title:	Elvira to Morena Double Track		RTP REF: T-3 (2021)
Project Description:	On coastal rail corridor from Control Point (CP) Elvira near SR 52 to CP Friar near Friars Road - convert 2.6 miles of single-track to double-track and install new signals. Replace 1 mile of double track. Construct new/replacement bridges at MP 260.4, 259.6, 259.1, 258.6, and 257.2. Construct new water/sewer facilities for the City of San Diego between Friars Road and SR 52 - does not add additional transit service		SANDAG ID: 1146500, 1239811
Change Notes:	Capacity Status: NCI Exempt Category: Mass Transit - Track rehabilitation in existing right of way		

Est Total Cost: \$187,094											
	TOTAL	PRIOR	22/23	23/24	24/25	25/26	26/27	FUTURE	PE	RW	CON
TransNet - MC	\$37,265	\$36,047	\$1,219						\$6,669	\$987	\$29,609
CMAQ	\$24,878	\$24,878							\$2,776		\$22,102
FTA 5307	\$2,549	\$2,549							\$993		\$1,556
Fed Rail Admin(FRA-PRIIA)	\$9,920	\$9,920							\$6,082		\$3,838
RSTP	\$29,688	\$29,688							\$4,688	\$927	\$24,073
CAP-TRADE	\$61,383	\$61,383									\$61,383
STA	\$248	\$248							\$248		
TCRP	\$4,052	\$4,052									\$4,052
Local Funds	\$16,722	\$16,722									\$16,722
TDA	\$389		\$389								\$389
TOTAL	\$187,094	\$185,487	\$1,608						\$21,456	\$1,914	\$163,724

MPO ID: SAN149		ADOPTION: 23-00									
Project Title:	Coaster PE (part of Lump Sum SAN114)		SANDAG ID: 1239814								
Project Description:	On coastal rail corridor from Santa Fe Depot to Stuart Mesa Maintenance Facility - preliminary engineering and environmental studies for prioritization of Coaster improvement projects to better define future projects										
Change Notes:	Capacity Status: NCI Exempt Category: Other - Engineering studies										
Est Total Cost: \$1,649											
	TOTAL	PRIOR	22/23	23/24	24/25	25/26	26/27	FUTURE	PE	RW	CON
TransNet - MC	\$1,649	\$1,416	\$220	\$13					\$1,649		
TOTAL	\$1,649	\$1,416	\$220	\$13					\$1,649		

**Table 3-1
2023 Regional Transportation Improvement Program
San Diego Region (in \$000s)**

San Diego Association of Governments

MPO ID: SAN153		ADOPTION: 23-00									
Project Title:	The Inland Rail Trail									PPNO: 7421W	
Project Description:	On and along the North County Transit District rail corridor from North Melrose Drive in Oceanside to North Pacific Street in San Marcos - environmental clearance for 7.0 miles of new bike path. Construction of 4.0 miles of new bike path; and final design and construct one new mile of Class I bike path (Phase 3). Construction is funded through phase 3 (3.0 miles in Vista). Phase 4 (Oceanside) will be constructed when funding is identified.									RTP REF: AT003 (2021) SANDAG ID: 1223023, 1223094, 1223095 EARMARK NO: CA832	
Change Notes:											
Capacity Status: NCI		Exempt Category: Air Quality - Bicycle and pedestrian facilities									
Est Total Cost: \$88,507											
	TOTAL	PRIOR	22/23	23/24	24/25	25/26	26/27	FUTURE	PE	RW	CON
TransNet - BPNS	\$25,461	\$24,635	\$338	\$488					\$2,757	\$1,880	\$20,824
Earmark Repurposing	\$92	\$92									\$92
RSTP	\$6,940	\$6,940									\$6,940
ATP - R	\$17,660	\$1,736	\$5,103		\$10,821				\$1,736		\$15,924
SB1 - LPP Formula	\$5,500		\$5,500								\$5,500
STIP-RIP AC	\$16,322	\$16,322									\$16,322
STIP-RIP STP TE	\$1,414	\$1,414							\$1,414		
STIP-RIP State Cash	\$2,298	\$2,298							\$183		\$2,115
Local Funds	\$1,080	\$1,080							\$1,080		
TDA - Bicycles	\$10,279	\$10,279							\$2,025		\$8,254
TOTAL	\$87,046	\$64,796	\$10,941	\$488	\$10,821				\$9,195	\$1,880	\$75,971
*\$1.461M of BTA programmed under County of San Diego CNTY78; RSTP will be matched with SB1-LPP Funds when allocated by CTC											

MPO ID: SAN154		ADOPTION: 23-00									
Project Title:	Bayshore Bikeway - Segment 8B (part of Lump Sum SAN147)									RTP REF: AT008 (2021)	
Project Description:	Bay Boulevard from South of Palomar Street to Ada Avenue (.4 miles) - Prepare 65 percent design plans for 0.4 miles of new bikeway. A private developer will construct the remaining portion of the bikeway south of where the SANDAG project ends at Ada Avenue.									SANDAG ID: 1129900	
Change Notes:											
Capacity Status: NCI		Exempt Category: Air Quality - Bicycle and pedestrian facilities									
Est Total Cost: \$1,196											
	TOTAL	PRIOR	22/23	23/24	24/25	25/26	26/27	FUTURE	PE	RW	CON
TransNet - BPNS	\$802	\$787	\$14						\$691	\$37	\$74
STIP-RIP STP TE	\$287	\$287							\$287		
STIP-RIP State Cash	\$37	\$37							\$37		
Local Funds	\$70	\$70							\$70		
TOTAL	\$1,196	\$1,181	\$14						\$1,085	\$37	\$74

**Table 3-1
2023 Regional Transportation Improvement Program
San Diego Region (in \$000s)**

San Diego Association of Governments

MPO ID: SAN155		ADOPTION: 23-00									
Project Title:	Coastal Rail Trail San Diego - Rose Creek (part of Lump Sum SAN148)									RTP REF: T-2 (2021) SANDAG ID: 1223016	
Project Description:	On Santa Fe Street from the north end cul-de-sac, southward for 1.3 miles, and then along eastern bank of Rose Creek for 0.8 miles to just west of Mission Bay Drive where the project joins with the existing Rose Creek Bike Path - Construct 2.1 miles Class 1 shared use path										
Change Notes:	Capacity Status: NCI Exempt Category: Air Quality - Bicycle and pedestrian facilities										
Est Total Cost: \$27,996											
	TOTAL	PRIOR	22/23	23/24	24/25	25/26	26/27	FUTURE	PE	RW	CON
TransNet - BPNS	\$23,475	\$23,380	\$50	\$45					\$21,600		\$1,875
STIP-RIP STP TE	\$353	\$353							\$353		
STIP-RIP State Cash	\$47	\$47							\$47		
TDA - Bicycles	\$4,121	\$4,121							\$4,121		
TOTAL	\$27,996	\$27,901	\$50	\$45					\$26,121		\$1,875

MPO ID: SAN156		ADOPTION: 23-00									
Project Title:	Coastal Rail Trail - Encinitas (part of Lump Sum SAN148)									RTP REF: AT029 (2021) SANDAG ID: 1223017, 3301100	
Project Description:	From Chesterfield Drive to Santa Fe Drive (Phase 1) and onto F St located east of the railroad tracks and along San Elijo Avenue (Phase 2) - environmental clearance, design and construction for 1.3 miles of bicycle facility										
Change Notes:	Capacity Status: NCI Exempt Category: Air Quality - Bicycle and pedestrian facilities										
Est Total Cost: \$9,819											
	TOTAL	PRIOR	22/23	23/24	24/25	25/26	26/27	FUTURE	PE	RW	CON
TransNet - BPNS	\$8,341	\$8,164	\$178						\$1,716		\$6,625
ATP - R	\$1,025	\$1,025									\$1,025
STIP-RIP STP TE	\$234	\$234							\$234		
Local Funds	\$219	\$219							\$219		
TOTAL	\$9,819	\$9,642	\$178						\$2,169		\$7,650
*\$9k charged to OWP 3301100											

**Table 3-1
2023 Regional Transportation Improvement Program
San Diego Region (in \$000s)**

San Diego Association of Governments

MPO ID: SAN158		ADOPTION: 23-00										
Project Title:	North Park/Mid-City Bikeways: Robinson Bikeway (part of Lump Sum SAN227)								RTP REF: AT006 (2021)			SANDAG ID: 1223020
Project Description:	In the City of San Diego community of North Park on Robinson Avenue between Park Boulevard and Alabama Street, including a missing segment of Robinson Avenue between Florida Street and Alabama Street - Preliminary engineering and environmental clearance for 13 miles of bikeway in the North Park/Mid City area. Final design of a 0.2-mile bikeway that consists of on-street bike facilities, traffic calming improvements, and an elevated shared-use path.											
Change Notes:	Capacity Status: NCI Exempt Category: Air Quality - Bicycle and pedestrian facilities											
Est Total Cost: \$8,000												
	TOTAL	PRIOR	22/23	23/24	24/25	25/26	26/27	FUTURE	PE	RW	CON	
<i>TransNet</i> - BPNS	\$1,751	\$1,439	\$312						\$1,439		\$312	
TDA - Bicycles	\$2,607	\$2,607							\$2,160	\$447		
TOTAL	\$4,358	\$4,046	\$312						\$3,599	\$447	\$312	

MPO ID: SAN160		ADOPTION: 23-00										
Project Title:	Uptown Bikeways: Fourth and Fifth Avenue Bikeways (part of Lump Sum SAN228)								RTP REF: AT133 (2021)			SANDAG ID: 1223022
Project Description:	Fourth and Fifth Avenues between B Street and Washington Street in the City of San Diego. - Construct 4.5 miles of new on-street bikeways.											
Change Notes:	Capacity Status: NCI Exempt Category: Air Quality - Bicycle and pedestrian facilities											
Est Total Cost: \$24,379												
	TOTAL	PRIOR	22/23	23/24	24/25	25/26	26/27	FUTURE	PE	RW	CON	
<i>TransNet</i> - BPNS	\$21,364	\$21,279	\$85						\$5,390		\$15,974	
<i>TransNet</i> - SGIP	\$648	\$648							\$648			
Local Funds	\$1,117	\$1,117									\$1,117	
TDA - Bicycles	\$1,250	\$1,250							\$1,250			
TOTAL	\$24,379	\$24,294	\$85						\$7,288		\$17,091	

**Table 3-1
2023 Regional Transportation Improvement Program
San Diego Region (in \$000s)**

San Diego Association of Governments

MPO ID: SAN163		ADOPTION: 23-00										
Project Title:	Los Penasquitos Lagoon Bridge Replacement									SANDAG ID:	1145000	
Project Description:	Bridges 246.1, 246.9, 247.1, and 247.7 in the Los Penasquitos Lagoon. - replace three aging timber trestle railway bridges in order to maintain compliance with Federal Railroad Administration (FRA) standards and support intercity, commuter and freight rail services in the second busiest rail corridor in the nation											
Change Notes:												
	Capacity Status:	NCI	Exempt Category:	Mass Transit - Reconstruction or renovation of transit structures								
Est Total Cost: \$46,004												
	TOTAL	PRIOR	22/23	23/24	24/25	25/26	26/27	FUTURE	PE	RW	CON	
TransNet - MC	\$5,366	\$5,229	\$136								\$5,366	
FTA 5307	\$12,672	\$12,672									\$12,672	
TIGER13	\$14,000	\$14,000									\$14,000	
STA	\$3,049	\$3,049									\$3,049	
TDA	\$10,917	\$10,917									\$10,917	
TOTAL	\$46,004	\$45,867	\$136								\$46,004	

MPO ID: SAN168		ADOPTION: 23-00										
Project Title:	FACT Mobility Management (part of Lump Sum SAN214)									SANDAG ID:	1271900, 3321400	
Project Description:	maintain and expand FACT's existing mobility management services throughout San Diego County											
Change Notes:												
	Capacity Status:	NCI	Exempt Category:	Mass Transit - Purchase new buses and rail cars to replace existing vehicles or minor expansions of fleet								
Est Total Cost: \$687												
	TOTAL	PRIOR	22/23	23/24	24/25	25/26	26/27	FUTURE	PE	RW	CON	
TransNet - SS	\$687		\$687						\$687			
TOTAL	\$687		\$687						\$687			

MPO ID: SAN182		ADOPTION: 23-00										
Project Title:	San Diego River Bridge (part of Lump Sum SAN114)									SANDAG ID:	1239815	
Project Description:	On coastal rail corridor over San Diego River from Mile Post (MP) 263.2 to MP 264.1 - Construct 0.9 miles of double track and new bridge over the San Diego River											
Change Notes:												
	Capacity Status:	NCI	Exempt Category:	Mass Transit - Track rehabilitation in existing right of way								
Est Total Cost: \$92,596												
	TOTAL	PRIOR	22/23	23/24	24/25	25/26	26/27	FUTURE	PE	RW	CON	
TransNet - MC	\$13,496	\$12,885	\$611						\$2,826	\$848	\$9,822	
CMAQ	\$59,154	\$59,154							\$7,572		\$51,582	
FTA 5307	\$4,946	\$4,946									\$4,946	
RSTP	\$15,000	\$15,000									\$15,000	
TOTAL	\$92,596	\$91,985	\$611						\$10,398	\$848	\$81,350	

**Table 3-1
2023 Regional Transportation Improvement Program
San Diego Region (in \$000s)**

San Diego Association of Governments

MPO ID: SAN183		ADOPTION: 23-00									
Project Title:	Batiquitos Lagoon Double Track (part of Lump Sum SAN114)								SANDAG ID: 1239816		
Project Description:	On Coastal rail corridor over Batiquitos Lagoon from MP 234.5 to MP 235.5 - design and construct 0.8 miles of double-track and a new bridge over Batiquitos Lagoon										
Change Notes:	Capacity Status: NCI Exempt Category: Mass Transit - Track rehabilitation in existing right of way										
Est Total Cost: \$85,019											
	TOTAL	PRIOR	22/23	23/24	24/25	25/26	26/27	FUTURE	PE	RW	CON
TransNet - MC	\$8,259	\$6,590	\$951	\$719					\$8,259		
CMAQ	\$5,000	\$5,000							\$5,000		
SB1 - LPP Formula	\$1,250	\$1,250							\$1,250		
TOTAL	\$14,509	\$12,840	\$951	\$719					\$14,509		

MPO ID: SAN189		ADOPTION: 23-00									
Project Title:	St. Madeline Sophie's Center (SMSC) (part of Lump Sum SAN214)								SANDAG ID: 3321400		
Project Description:	Not Location Specific - Capital purchases of 2 class V paratransit vehicles										
Change Notes:	Capacity Status: NCI Exempt Category: Mass Transit - Purchase new buses and rail cars to replace existing vehicles or minor expansions of fleet										
Est Total Cost: \$864											
	TOTAL	PRIOR	22/23	23/24	24/25	25/26	26/27	FUTURE	PE	RW	CON
FTA 5310	\$497	\$497							\$497		
FTA 5316 - JARC	\$194	\$194							\$194		
Local Funds	\$173	\$150	\$23						\$173		
TOTAL	\$864	\$841	\$23						\$864		

MPO ID: SAN190		ADOPTION: 23-00									
Project Title:	St. Madeline Sophie's Center (SMSC) (part of Lump Sum SAN213)								SANDAG ID: 3321400		
Project Description:	Operating funds for volunteer driver program										
Change Notes:	Capacity Status: NCI Exempt Category: Mass Transit - Transit operating assistance										
Est Total Cost: \$2,456											
	TOTAL	PRIOR	22/23	23/24	24/25	25/26	26/27	FUTURE	PE	RW	CON
FTA 5310	\$1,036	\$1,036							\$1,036		
FTA 5316 - JARC	\$192	\$192							\$192		
Local Funds	\$1,228	\$1,052	\$177						\$1,228		
TOTAL	\$2,456	\$2,280	\$177						\$2,456		

Table 3-1
2023 Regional Transportation Improvement Program
San Diego Region (in \$000s)

San Diego Association of Governments

MPO ID: SAN195		ADOPTION: 23-00									
Project Title:		Bayshore Bikeway: Barrio Logan (part of Lump Sum SAN147)								RTP REF: AT134 (2021)	
Project Description:		Harbor Drive from Park Blvd to 32nd Street (2.1 miles) - Final design and construction of a new 2.5 mile bike path. Toll Credits will be used to match federal funds for the CON phase								SANDAG ID: 1223055	
Change Notes:		Capacity Status: NCI Exempt Category: Air Quality - Bicycle and pedestrian facilities									
Est Total Cost: \$37,561											
	TOTAL	PRIOR	22/23	23/24	24/25	25/26	26/27	FUTURE	PE	RW	CON
TransNet - BPNS	\$18,920	\$6,527	\$1,251	\$8,984	\$2,106	\$53			\$5,644	\$882	\$12,394
CRRSAA	\$9,200	\$9,200									\$9,200
Federal Disc.-CPF-HwyInfra	\$2,150		\$2,150								\$2,150
ATP - R	\$4,944	\$4,944									\$4,944
Coastal Conservancy	\$350		\$350								\$350
Local Funds	\$10	\$10									\$10
TDA - Bicycles	\$1,987	\$1,987									\$1,987
TOTAL	\$37,561	\$22,668	\$3,751	\$8,984	\$2,106	\$53			\$5,644	\$882	\$31,035

MPO ID: SAN198		ADOPTION: 23-00									
Project Title:		San Diego River Trail: Carlton Oaks Segment (part of Lump Sum SAN196)								RTP REF: AT009 (2021)	
Project Description:		along San Diego River from West Hills Parkway to Mast Park (2 miles) - Design 2.0 miles of new bike path, including connection to Mast Park.								SANDAG ID: 1223053	
Change Notes:		Capacity Status: NCI Exempt Category: Air Quality - Bicycle and pedestrian facilities									
Est Total Cost: \$1,700											
	TOTAL	PRIOR	22/23	23/24	24/25	25/26	26/27	FUTURE	PE	RW	CON
TransNet - BPNS	\$1,368	\$1,020	\$348						\$1,368		
Coastal Conservancy	\$332	\$332							\$332		
TOTAL	\$1,700	\$1,352	\$348						\$1,700		

Table 3-1
2023 Regional Transportation Improvement Program
San Diego Region (in \$000s)

San Diego Association of Governments

MPO ID: SAN199		ADOPTION: 23-00									
Project Title:	Rose Canyon Bridge Replacements								SANDAG ID: 1145300		
Project Description:	Mileposts 254.7, 255.1, and 255.3. - replace four aging timber trestle railway bridges in order to maintain compliance with FRA bridge standards for state of good repair and support intercity, commuter and freight rail services in a segment of the nations second busiest rail corridor.										
Change Notes:	Capacity Status: NCI Exempt Category: Mass Transit - Reconstruction or renovation of transit structures										
Est Total Cost: \$14,545											
	TOTAL	PRIOR	22/23	23/24	24/25	25/26	26/27	FUTURE	PE	RW	CON
TransNet - MC	\$22			\$22					\$22		
FTA 5307	\$40	\$40							\$40		
Local Funds	\$142	\$142							\$142		
TDA	\$16	\$10	\$6						\$16		
TOTAL	\$220	\$192	\$6	\$22					\$220		

MPO ID: SAN200		ADOPTION: 23-00									
Project Title:	San Onofre Bridge Replacement								SANDAG ID: 1145400		
Project Description:	Point location at MP 207.6, 201.8 and 207.9 - replace three aging timber trestle railway bridges in order to maintain compliance with Federal Railroad Administration (FRA) standards and support intercity, commuter and freight rail services in the second busiest rail corridor in the nation										
Change Notes:	Capacity Status: NCI Exempt Category: Mass Transit - Reconstruction or renovation of transit structures										
Est Total Cost: \$14,700											
	TOTAL	PRIOR	22/23	23/24	24/25	25/26	26/27	FUTURE	PE	RW	CON
TransNet - MC	\$2		\$2						\$2		
FTA 5307	\$48	\$48							\$48		
Local Funds	\$48	\$48							\$48		
TDA	\$12	\$12							\$12		
TOTAL	\$110	\$108	\$2						\$110		
*An additional \$1.08M contributed from previous FTA grants											

Table 3-1
2023 Regional Transportation Improvement Program
San Diego Region (in \$000s)

San Diego Association of Governments

MPO ID: SAN203		ADOPTION: 23-00									
Project Title:	Border to Bayshore Bikeway (part of Lump Sum SAN147)								RTP REF: AT135 (2021)		
Project Description:	In the cities of Imperial Beach and San Diego on 13th Street, Grove Avenue/Halo Street/Ingrid Avenue, Oro Vista Road, Iris Avenue, Beyer Boulevard, West Park Avenue, East Park Avenue, East Seaward Avenue, East Hall Avenue, I-805 pedestrian bridge, East Beyer Boulevard and East San Ysidro Boulevard - construct 6.7 miles of new bikeways. Toll Credits will be used to match federal funds for the CON phase. Toll Credits will be used to match federal funds for the CON phase								SANDAG ID: 1223056		
Change Notes:	Capacity Status: NCI Exempt Category: Air Quality - Bicycle and pedestrian facilities										
Est Total Cost: \$27,322											
	TOTAL	PRIOR	22/23	23/24	24/25	25/26	26/27	FUTURE	PE	RW	CON
<i>TransNet</i> - BPNS	\$3,723	\$3,207			\$200	\$312	\$5		\$2,793		\$930
CRRSAA	\$1,695	\$1,695									\$1,695
RSTP	\$11,683	\$11,683									\$11,683
ATP - R	\$10,221	\$10,221							\$1,058	\$222	\$8,941
TOTAL	\$27,322	\$26,806			\$200	\$312	\$5		\$3,851	\$222	\$23,249

MPO ID: SAN204		ADOPTION: 23-00									
Project Title:	Central Avenue Bikeway (part of Lump Sum V12)								RTP REF: AT002 (2021)		
Project Description:	Terrace Drive from Adams Ave to Landis Street (1 miles) - design and construct 1.0 miles of new bike path.								SANDAG ID: 1223054		
Change Notes:	Capacity Status: NCI Exempt Category: Air Quality - Bicycle and pedestrian facilities										
Est Total Cost: \$1,344											
	TOTAL	PRIOR	22/23	23/24	24/25	25/26	26/27	FUTURE	PE	RW	CON
<i>TransNet</i> - BPNS	\$1,344	\$1,294	\$50						\$1,310	\$34	
TOTAL	\$1,344	\$1,294	\$50						\$1,310	\$34	

MPO ID: SAN205		ADOPTION: 23-00									
Project Title:	Pershing Bikeway (part of Lump Sum V12)								RTP REF: AT001 (2021)		
Project Description:	Pershing Drive from Landis to C Street (3 miles) - construct 3.0 miles of new bike and pedestrian facilities between North Park and Downtown San Diego.								SANDAG ID: 1223057		
Change Notes:	Capacity Status: NCI Exempt Category: Air Quality - Bicycle and pedestrian facilities										
Est Total Cost: \$22,418											
	TOTAL	PRIOR	22/23	23/24	24/25	25/26	26/27	FUTURE	PE	RW	CON
<i>TransNet</i> - BPNS	\$22,418	\$7,806	\$9,075	\$5,261	\$276				\$2,975	\$600	\$18,843
TOTAL	\$22,418	\$7,806	\$9,075	\$5,261	\$276				\$2,975	\$600	\$18,843

**Table 3-1
2023 Regional Transportation Improvement Program
San Diego Region (in \$000s)**

San Diego Association of Governments

MPO ID: SAN206		ADOPTION: 23-00									
Project Title:	Downtown to Imperial Avenue Bikeway (part of Lump Sum V12)									RTP REF: AT137 (2021)	
Project Description:	On Imperial Avenue from 17th Street to 47th Street with connections to Downtown San Diego at various locations - Design and construct 3.9 miles of urban on-street bikeways. Toll Credits will be used to match federal funds for the CON phase									SANDAG ID: 1223058	
Change Notes:											
	Capacity Status: NCI		Exempt Category: Air Quality - Bicycle and pedestrian facilities								
Est Total Cost: \$14,717											
	TOTAL	PRIOR	22/23	23/24	24/25	25/26	26/27	FUTURE	PE	RW	CON
TransNet - BPNS	\$4,304	\$3,848	\$291	\$165					\$3,033	\$168	\$1,103
CRRSAA	\$4,100		\$4,100								\$4,100
RSTP	\$1,863		\$1,863								\$1,863
ATP - R	\$4,450		\$4,450								\$4,450
TOTAL	\$14,717	\$3,848	\$10,704	\$165					\$3,033	\$168	\$11,516

MPO ID: SAN208		ADOPTION: 23-00									
Project Title:	Clairemont Mesa Blvd BRT Stations									SANDAG ID: 1201515	
Project Description:	Clairemont Mesa Boulevard from State Route 163 to Interstate 15 (1.2 miles) - traffic Signal Priority on Clairemont Mesa Boulevard and transit station improvements at eastbound Ruffin Road stop										
Change Notes:											
	Capacity Status: NCI		Exempt Category: Mass Transit - Construction or renovation of power, signal, and communications systems								
Est Total Cost: \$13,665											
	TOTAL	PRIOR	22/23	23/24	24/25	25/26	26/27	FUTURE	PE	RW	CON
TransNet - MC	\$1,664	\$1,661	\$4						\$980		\$684
TOTAL	\$1,664	\$1,661	\$4						\$980		\$684

MPO ID: SAN215		ADOPTION: 23-00									
Project Title:	San Ysidro Health Center (SYHC) (part of Lump Sum SAN214)									SANDAG ID: 3321400	
Project Description:	TOP-HS is designed to provide demand-response transportation services for registered SYHC patients. Services are provided using in-house resources. Expansion of their existing fleet of paratransit vehicles.										
Change Notes:											
	Capacity Status: NCI		Exempt Category: Mass Transit - Purchase of support vehicles								
Est Total Cost: \$11											
	TOTAL	PRIOR	22/23	23/24	24/25	25/26	26/27	FUTURE	PE	RW	CON
Local Funds	\$11		\$11						\$11		
TOTAL	\$11		\$11						\$11		

**Table 3-1
2023 Regional Transportation Improvement Program
San Diego Region (in \$000s)**

San Diego Association of Governments

MPO ID: SAN218		ADOPTION: 23-00									
Project Title:	Jewish Family Services (part of Lump Sum SAN214)								SANDAG ID: 3321400		
Project Description:	Not Location Specific - Vehicle Procurement										
Change Notes:	Capacity Status: NCI Exempt Category: Mass Transit - Purchase of support vehicles										
Est Total Cost: \$905											
	TOTAL	PRIOR	22/23	23/24	24/25	25/26	26/27	FUTURE	PE	RW	CON
FTA 5310	\$507	\$507							\$507		
Local Funds	\$398	\$307	\$91						\$398		
TOTAL	\$905	\$814	\$91						\$905		

MPO ID: SAN224		ADOPTION: 23-00									
Project Title:	I-805/SR 94 Bus on Shoulder Demonstration Project								SANDAG ID: 1280513		
Project Description:	In Chula Vista, on East Palomar Street between Heritage Road and I-805, on I-805 between East Palomar Street and SR 94 and on SR 94 between I-805 and Downtown San Diego. - design and construct new freeway shoulder infrastructure on East Palomar, I-805 and SR 94; implement technology improvements within the corridor to support freeway bus operation; procurement of 16 new Compressed Natural Gas (CNG) buses. - no additional lanes										
Change Notes:	Capacity Status: NCI Exempt Category: Mass Transit - Purchase new buses and rail cars to replace existing vehicles or minor expansions of fleet										
Est Total Cost: \$30,900											
	TOTAL	PRIOR	22/23	23/24	24/25	25/26	26/27	FUTURE	PE	RW	CON
TransNet - MC	\$16,816	\$14,701	\$999	\$931	\$135	\$50			\$744		\$16,072
FTA 5309 (Bus)	\$14,084	\$14,084							\$1,455		\$12,629
TOTAL	\$30,900	\$28,785	\$999	\$931	\$135	\$50			\$2,199		\$28,701

MPO ID: SAN230		ADOPTION: 23-00									
Project Title:	North Park/Mid-City Bikeways: Howard Bikeway (part of Lump Sum SAN227)								SANDAG ID: 1223079		
Project Description:	Howard Avenue from Park Blvd. to 32nd Street (1.2 miles) - Complete final design and construct 1.2 miles of bikeway consisting of on-street bike facilities and traffic calming improvements.. Toll Credits will be used to match federal funds for the PE phase										
Change Notes:	Capacity Status: NCI Exempt Category: Air Quality - Bicycle and pedestrian facilities										
Est Total Cost: \$1,778											
	TOTAL	PRIOR	22/23	23/24	24/25	25/26	26/27	FUTURE	PE	RW	CON
TransNet - BPNS	\$1,528	\$1,528							\$1,528		
RSTP	\$250					\$250			\$250		
TOTAL	\$1,778	\$1,528				\$250			\$1,778		

**Table 3-1
2023 Regional Transportation Improvement Program
San Diego Region (in \$000s)**

San Diego Association of Governments

MPO ID: SAN232		ADOPTION: 23-00									
Project Title:	North Park/Mid-City Bikeways: University Bikeway (part of Lump Sum SAN227)								SANDAG ID: 1223081		
Project Description:	University Avenue from Estrella Avenue to 69th Street (2.8 miles) - Construct 2.8 miles on-street protected bikeway.										
Change Notes:	Capacity Status: NCI Exempt Category: Air Quality - Bicycle and pedestrian facilities										
Est Total Cost: \$21,247											
	TOTAL	PRIOR	22/23	23/24	24/25	25/26	26/27	FUTURE	PE	RW	CON
TransNet - BPNS	\$3,741	\$2,990	\$345	\$314	\$92				\$2,990		\$751
RSTP	\$3,182		\$3,182								\$3,182
ATP - R	\$8,561		\$8,561								\$8,561
SB1 - TIRCP	\$5,763	\$5,763									\$5,763
TOTAL	\$21,247	\$8,753	\$12,088	\$314	\$92				\$2,990		\$18,257

MPO ID: SAN233		ADOPTION: 23-00									
Project Title:	North Park/Mid-City Bikeways: Georgia-Meade Bikeway (part of Lump Sum SAN227)								RTP REF: AT131 (2021) SANDAG ID: 1223082		
Project Description:	Within the City of San Diego communities of North Park, Normal Heights, Kensington, and City Heights along Meade Avenue from Park Boulevard to 44th Street, Georgia Street between Robinson Avenue and Howard Avenue, Howard Avenue between Georgia Street and Florida Street, and Florida Street between Howard Avenue and Meade Avenue and Landis Street, Swift Avenue, Wightman Street, and 35th Street between Alabama Street and Chamoune Avenue - Design 3.5 miles and construct 6.5 miles of urban bikeways including traffic calming improvements. Includes construction of Landis bikeway.										
Change Notes:	Capacity Status: NCI Exempt Category: Air Quality - Bicycle and pedestrian facilities										
Est Total Cost: \$26,535											
	TOTAL	PRIOR	22/23	23/24	24/25	25/26	26/27	FUTURE	PE	RW	CON
TransNet - BPNS	\$26,535	\$26,451	\$55	\$29					\$18,152		\$8,383
TOTAL	\$26,535	\$26,451	\$55	\$29					\$18,152		\$8,383

**Table 3-1
2023 Regional Transportation Improvement Program
San Diego Region (in \$000s)**

San Diego Association of Governments

MPO ID: SAN234		ADOPTION: 23-00									
Project Title:	Uptown Bikeways: Eastern Hillcrest Bikeways (part of Lump Sum SAN228)								RTP REF: AT140 (2021) SANDAG ID: 1223083		
Project Description:	University Avenue east of SR 163 and connecting to the North Park/Mid-City Bikeways - Design and construct 1.7 miles of on-street bikeway, including design and construction of the Normal Street Promenade.										
Change Notes:	Capacity Status: NCI Exempt Category: Air Quality - Bicycle and pedestrian facilities										
Est Total Cost: \$11,505											
	TOTAL	PRIOR	22/23	23/24	24/25	25/26	26/27	FUTURE	PE	RW	CON
TransNet - BPNS	\$2,995	\$2,595	\$400						\$2,595		\$400
TransNet - MC	\$6,157		\$350	\$350	\$2,790	\$2,456	\$211				\$6,157
Local Funds	\$2,353	\$760		\$1,593					\$612		\$1,741
TOTAL	\$11,505	\$3,355	\$750	\$1,943	\$2,790	\$2,456	\$211		\$3,207		\$8,298

MPO ID: SAN235		ADOPTION: 23-00									
Project Title:	Uptown Bikeways: Washington Street and Mission Valley Bikeways (part of Lump Sum SAN228)								RTP REF: AT007 (2021) SANDAG ID: 1223084		
Project Description:	Washington Street from the Washington Street Trolley Station to Ibis Street and Bachman Place, and from the San Diego River Trail in Mission Valley to Third Avenue and Walnut Street in Hillcrest - design and construct 3.3 miles of on-street bikeways.										
Change Notes:	Capacity Status: NCI Exempt Category: Air Quality - Bicycle and pedestrian facilities										
Est Total Cost: \$16,624											
	TOTAL	PRIOR	22/23	23/24	24/25	25/26	26/27	FUTURE	PE	RW	CON
TransNet - BPNS	\$2,624	\$2,186	\$438						\$2,624		
SB1 - LPP Formula	\$7,000		\$7,000						\$7,000		
STIP State Cash-Augmn RIP	\$7,000		\$7,000						\$7,000		
TOTAL	\$16,624	\$2,186	\$14,438						\$16,624		

MPO ID: SAN236		ADOPTION: 23-00									
Project Title:	Uptown Bikeways: Mission Hills and Old Town Bikeways (part of Lump Sum SAN228)								RTP REF: AT010 (2021) SANDAG ID: 1223085		
Project Description:	University Avenue between Ibis Street and First Street in Mission Hills, and on San Diego Avenue and Congress Street, between Five Points and Old Town in the City of San Diego - final design of 1.8 miles of on-street bikeways										
Change Notes:	Capacity Status: NCI Exempt Category: Air Quality - Bicycle and pedestrian facilities										
Est Total Cost: \$837											
	TOTAL	PRIOR	22/23	23/24	24/25	25/26	26/27	FUTURE	PE	RW	CON
TransNet - BPNS	\$837	\$315	\$522						\$837		
TOTAL	\$837	\$315	\$522						\$837		

Table 3-1
2023 Regional Transportation Improvement Program
San Diego Region (in \$000s)

San Diego Association of Governments

MPO ID: SAN243										ADOPTION: 23-00	
Project Title: Travelers Aid Society - RideFinder (part of Lump Sum SAN213)							SANDAG ID: 3321400, 1272600				
Project Description: Provides Mobility Training											
Change Notes:											
Capacity Status: NCI					Exempt Category: Mass Transit - Transit operating assistance						
Est Total Cost: \$131											
	TOTAL	PRIOR	22/23	23/24	24/25	25/26	26/27	FUTURE	PE	RW	CON
FTA 5310	\$105		\$105						\$105		
Local Funds	\$26		\$26						\$26		
TOTAL	\$131		\$131						\$131		

MPO ID: SAN244										ADOPTION: 23-00	
Project Title: MTS Vehicle Purchase (part of Lump Sum SAN214)							SANDAG ID: 3321400				
Project Description: Not Location Specific - Purchasing 4 Class B Vehicles											
Change Notes:											
Capacity Status: NCI					Exempt Category: Mass Transit - Purchase new buses and rail cars to replace existing vehicles or minor expansions of fleet						
Est Total Cost: \$161											
	TOTAL	PRIOR	22/23	23/24	24/25	25/26	26/27	FUTURE	PE	RW	CON
Local Funds	\$161		\$161						\$161		
TOTAL	\$161		\$161						\$161		

MPO ID: SAN258										ADOPTION: 23-00	
Project Title: Central Mobility Hub							RTP REF: MHLA1; TL56 (2021)				
Project Description: In San Diego from Old Town Transit Center to the San Diego Airport and 12th and Imperial Trolley Center - Environmental Analysis and Preliminary Engineering for Central Mobility Station and Airport Connectivity. Toll Credits will be used to match federal funds for the PE phase										SANDAG ID: 1149000	
Change Notes:											
Capacity Status: NCI					Exempt Category: Other - Engineering studies						
Est Total Cost: \$42,938											
	TOTAL	PRIOR	22/23	23/24	24/25	25/26	26/27	FUTURE	PE	RW	CON
TransNet - MC	\$2,035	\$2,035							\$2,035		
TransNet - MC AC	\$0	\$13,638		\$(2,669)	\$(10,969)						
CMAQ - Conversion	\$19,400			\$8,156	\$11,244				\$19,400		
RSTP	\$18,565	\$18,565							\$18,565		
Local Funds	\$2,938		\$2,938						\$2,938		
TOTAL	\$42,938	\$34,238	\$2,938	\$5,487	\$275				\$42,938		

Table 3-1
2023 Regional Transportation Improvement Program
San Diego Region (in \$000s)

San Diego Association of Governments

MPO ID: SAN259		ADOPTION: 23-00									
Project Title:		LOSSAN Corridor Improvements (part of Lump Sum SAN114)								SANDAG ID: 1239821	
Project Description:		On LOSSAN Rail Corridor from downtown San Diego at MP 269 to the Orange County Line at MP 207.4 - includes preliminary engineering, Project Study Reports (PSRs), design criteria and funding applications for complete corridor projects. Toll Credits will be used to match federal funds for the PE phase.. Toll Credits will be used to match federal funds for the PE phase									
Change Notes:											
		Capacity Status: NCI Exempt Category: Other - Engineering to assess social, economic, and environmental effects of the proposed action or alternatives to that action									
Est Total Cost: \$5,020											
	TOTAL	PRIOR	22/23	23/24	24/25	25/26	26/27	FUTURE	PE	RW	CON
TransNet - MC	\$1,020	\$925	\$95						\$1,020		
Federal Disc.-CPF-TransitInfra	\$1,000		\$1,000						\$1,000		
RSTP	\$3,000	\$3,000							\$3,000		
TOTAL	\$5,020	\$3,925	\$1,095						\$5,020		

MPO ID: SAN261		ADOPTION: 23-00									
Project Title:		Palomar Street Rail Grade Separation								SANDAG ID: 1210091	
Project Description:		In the City of Chula Vista at Palomar and Industrial Boulevard on the Blue Line Trolley - final design for Rail Grade Separation. Toll Credits will be used to match federal funds for the PE phase									
Change Notes:											
		Capacity Status: NCI Exempt Category: Safety - Railroad/highway crossing									
Est Total Cost: \$7,000											
	TOTAL	PRIOR	22/23	23/24	24/25	25/26	26/27	FUTURE	PE	RW	CON
TransNet - MC	\$50	\$13	\$25	\$12					\$50		
TransNet - MC AC	\$0	\$3,450	\$(3,450)								
CMAQ - Conversion	\$4,950	\$1,500	\$3,450						\$4,950		
Federal Disc.-CPF-TransitInfra	\$2,000		\$2,000						\$2,000		
TOTAL	\$7,000	\$4,963	\$2,025	\$12					\$7,000		

**Table 3-1
2023 Regional Transportation Improvement Program
San Diego Region (in \$000s)**

San Diego Association of Governments

MPO ID: SAN264		ADOPTION: 23-00									
Project Title:	Regional Electric Vehicle Charging Incentive Program								RTP REF: A-71 (2021)		
Project Description:	Region wide in the San Diego Region - partner with state and regional agencies to provide incentives to businesses, shopping centers, housing complexes, or local agencies to install electric vehicle charging stations with the goal of expanding the network of charging stations in the San Diego region and reducing greenhouse gas emissions from passenger vehicles. Toll Credits will be used to match federal funds for the CON phase.. Toll Credits will be used to match federal funds for the CON phase								SANDAG ID: 3502000		
Change Notes:											
Capacity Status: NCI		Exempt Category: Air Quality - Ride-sharing and van-pooling program									
Est Total Cost: \$30,000											
	TOTAL	PRIOR	22/23	23/24	24/25	25/26	26/27	FUTURE	PE	RW	CON
TransNet - MC	\$5,000	\$3,000	\$2,000								\$5,000
CMAQ	\$3,000			\$1,500	\$1,500						\$3,000
TOTAL	\$8,000	\$3,000	\$2,000	\$1,500	\$1,500						\$8,000

MPO ID: SAN268		ADOPTION: 23-00									
Project Title:	Del Mar Bluffs V								SANDAG ID: 1147100		
Project Description:	Along the LOSSAN Corridor in the City of del Mar from MP 244.1 near Coast Boulevard to MP 245.7 at Carmel Valley Road - Complete environmental document and design to maintain stability of trackbed on 1.6 miles of coastal bluff. Stabilization measures including soldier piles to maintain stability of the trackbed, replacing/repairing deteriorating drainage structures, and repair of localized areas of erosion.. Toll Credits will be used to match federal funds for the PE phase										
Change Notes:											
Capacity Status: NCI		Exempt Category: Mass Transit - Track rehabilitation in existing right of way									
Est Total Cost: \$77,999											
	TOTAL	PRIOR	22/23	23/24	24/25	25/26	26/27	FUTURE	PE	RW	CON
FTA 5307	\$320	\$320							\$320		
Fed Rail Admin (FRA-PRIIA)	\$11,570	\$11,570									\$11,570
Federal Disc.-CPF-TransitInfra	\$10,000			\$10,000							\$10,000
RSTP	\$3,000	\$3,000							\$3,000		
CAP-TRADE	\$4,900	\$3,774	\$1,126						\$3,774		\$1,126
SB1 - TCEP	\$36,200		\$36,200								\$36,200
Local Funds	\$11,929	\$2,929		\$9,000					\$2,929		\$9,000
TDA	\$80	\$80							\$80		
TOTAL	\$77,999	\$21,673	\$37,326	\$19,000					\$10,103		\$67,896

**Table 3-1
2023 Regional Transportation Improvement Program
San Diego Region (in \$000s)**

San Diego Association of Governments

MPO ID: SAN272		ADOPTION: 23-00									
Project Title:	GObyBIKE San Diego: Construction Outreach Program (part of Lump Sum V14)								SANDAG ID: 1223093		
Project Description:	Not Location Specific - The GoByBIKE San Diego Construction Outreach Program builds support for new bike infrastructure.										
Change Notes:	Capacity Status: NCI Exempt Category: Air Quality - Bicycle and pedestrian facilities										
Est Total Cost: \$1,967											
	TOTAL	PRIOR	22/23	23/24	24/25	25/26	26/27	FUTURE	PE	RW	CON
TransNet - BPNS	\$586	\$225	\$174	\$100	\$87				\$586		
ATP - R	\$1,381	\$1,381							\$1,381		
TOTAL	\$1,967	\$1,606	\$174	\$100	\$87				\$1,967		

MPO ID: SAN275		ADOPTION: 23-00									
Project Title:	Pacific Coast Highway/Central Mobility Bikeway								RTP REF: AT011 (2021)		
Project Description:	In the City of San Diego along Pacific Coast Highway - Design and construct bikeway along Pacific Coast Highway adjacent to future Central Mobility Hub. Toll Credits will be used to match federal funds for the PE phase, Toll Credits will be used to match federal funds for the ROW phase										
Change Notes:	Capacity Status: NCI Exempt Category: Air Quality - Bicycle and pedestrian facilities										
Est Total Cost: \$3,496											
	TOTAL	PRIOR	22/23	23/24	24/25	25/26	26/27	FUTURE	PE	RW	CON
RSTP	\$3,496				\$2,200	\$1,296			\$3,196	\$300	
TOTAL	\$3,496				\$2,200	\$1,296			\$3,196	\$300	

MPO ID: SAN277		ADOPTION: 23-00									
Project Title:	Out and About Senior Transportation Program - City of Vista (part of Lump Sum SAN213)								SANDAG ID: 3321400		
Project Description:	Point location at City of Vista - Out & About provides fast, friendly, and affordable transportation to seniors living in the 92084, 92083, and 92081 communities of San Diego County through three modes: shuttle service, volunteer drivers, and taxi vouchers. Out & About operates Monday through Friday, 8 a.m. to 3 p.m., with door-to-door trips for non-emergency medical care, grocery shopping, errands, lunch, exercise, and activities at the Center. Transportation outside operational hours is arranged with volunteer drivers or through taxi vouchers.										
Change Notes:	Capacity Status: NCI Exempt Category: Mass Transit - Transit operating assistance										
Est Total Cost: \$458											
	TOTAL	PRIOR	22/23	23/24	24/25	25/26	26/27	FUTURE	PE	RW	CON
FTA 5310	\$128	\$128							\$128		
Local Funds	\$330	\$119	\$211						\$330		
TOTAL	\$458	\$247	\$211						\$458		

Table 3-1
2023 Regional Transportation Improvement Program
San Diego Region (in \$000s)

San Diego Association of Governments

MPO ID: SAN278		ADOPTION: 23-00									
Project Title:	FACT - RideFact (part of Lump Sum SAN213)							SANDAG ID: 3321400, 1270800			
Project Description:	Operating; Provide a "one stop" transportation solution for seniors and persons with disabilities to reach medical appointments and other related services through operating trip reimbursement										
Change Notes:	Capacity Status: NCI Exempt Category: Mass Transit - Transit operating assistance										
Est Total Cost: \$800											
	TOTAL	PRIOR	22/23	23/24	24/25	25/26	26/27	FUTURE	PE	RW	CON
TransNet - SS	\$400		\$200	\$200					\$400		
FTA 5310	\$400	\$400							\$400		
TOTAL	\$800	\$400	\$200	\$200					\$800		

MPO ID: SAN279		ADOPTION: 23-00									
Project Title:	Travelers Aid Society - RideFinder (part of Lump Sum V16)							SANDAG ID: 1272600			
Project Description:	RIDEFinder - Operating										
Change Notes:	Capacity Status: NCI Exempt Category: Mass Transit - Transit operating assistance										
Est Total Cost: \$125											
	TOTAL	PRIOR	22/23	23/24	24/25	25/26	26/27	FUTURE	PE	RW	CON
TransNet - SS	\$100	\$16	\$84						\$100		
Local Funds	\$25	\$13	\$13						\$25		
TOTAL	\$125	\$29	\$97						\$125		

MPO ID: SAN280		ADOPTION: 23-00									
Project Title:	The ARC of San Diego (part of Lump Sum SAN214)							SANDAG ID: 3321400			
Project Description:	Not Location Specific - contracted transportation										
Change Notes:	Capacity Status: NCI Exempt Category: Mass Transit - Transit operating assistance										
Est Total Cost: \$438											
	TOTAL	PRIOR	22/23	23/24	24/25	25/26	26/27	FUTURE	PE	RW	CON
FTA 5310	\$350	\$350							\$350		
Local Funds	\$88	\$44	\$44						\$88		
TOTAL	\$438	\$394	\$44						\$438		

**Table 3-1
2023 Regional Transportation Improvement Program
San Diego Region (in \$000s)**

San Diego Association of Governments

MPO ID: SAN281		ADOPTION: 23-00									
Project Title:	Blue Line Railway Signal Improvements (part of Lump Sum SAN66)							SANDAG ID: 1210021			
Project Description:	railway signaling design work and construction to make improvements on Blue Line Grade Crossing to provide pedestrian crossing improvements.										
Change Notes:											
	Capacity Status: NCI		Exempt Category: Mass Transit - Reconstruction or renovation of transit structures								
Est Total Cost: \$367											
	TOTAL	PRIOR	22/23	23/24	24/25	25/26	26/27	FUTURE	PE	RW	CON
TransNet - MC	\$367	\$296	\$70	\$1					\$30		\$337
TOTAL	\$367	\$296	\$70	\$1					\$30		\$337

MPO ID: SAN284		ADOPTION: 23-00									
Project Title:	North Park/Mid-City Bikeways: Orange Bikeway (part of Lump Sum SAN227)							SANDAG ID: 1223087			
Project Description:	Orange Avenue from 32nd Street to Estrella Avenue (2.5 miles) - Construction of a 2.5 mile bikeway consisting of on-street bike facilities and traffic calming improvements.										
Change Notes:											
	Capacity Status: NCI		Exempt Category: Air Quality - Bicycle and pedestrian facilities								
Est Total Cost: \$6,416											
	TOTAL	PRIOR	22/23	23/24	24/25	25/26	26/27	FUTURE	PE	RW	CON
TransNet - BPNS	\$1,241	\$1,241									\$1,241
RSTP	\$858		\$858								\$858
ATP - R	\$4,317		\$4,317								\$4,317
TOTAL	\$6,416	\$1,241	\$5,175								\$6,416

MPO ID: SAN285		ADOPTION: 23-00									
Project Title:	Blue Line and San Ysidro Mobility Hub							SANDAG ID: 3322300			
Project Description:	San Ysidro Trolley Station to 12th and Imperial - Study analyze the feasibility of implementing a Blue Line Express service between San Ysidro and Downtown San Diego as as well as to advance implementation of the future San Ysidro Mobility Hub per the Regional Mobility Hub Strategy and the 2021 Regional Plan.. Toll Credits will be used to match federal funds for the PE phase										
Change Notes:											
	Capacity Status: NCI		Exempt Category: Other - Engineering studies								
Est Total Cost: \$4,750											
	TOTAL	PRIOR	22/23	23/24	24/25	25/26	26/27	FUTURE	PE	RW	CON
RSTP	\$3,500		\$3,500						\$3,500		
Local Funds	\$1,250	\$985	\$265						\$1,250		
TOTAL	\$4,750	\$985	\$3,765						\$4,750		

**Table 3-1
2023 Regional Transportation Improvement Program
San Diego Region (in \$000s)**

San Diego Association of Governments

MPO ID: SAN286			ADOPTION: 23-00								
Project Title:	Purple Line Conceptual Studies							SANDAG ID: 3322500			
Project Description:	In San Diego County along I-805 to Sorrento Valley - Conceptual study using data analytics to inform alternatives analysis that would identify a preferred alignment and mode of service that provides a direct and fast connection between densely populated communities along Interstate 805 to Tier One and Two employment centers north of Interstate 8 and provide enough information to gain permission from the Federal Transit Administration to enter the New Starts application process . Toll Credits will be used to match federal funds for the PE phase										
Change Notes:	Capacity Status: NCI Exempt Category: Other - Engineering studies										
Est Total Cost: \$3,500											
	TOTAL	PRIOR	22/23	23/24	24/25	25/26	26/27	FUTURE	PE	RW	CON
RSTP	\$3,500		\$3,500						\$3,500		
TOTAL	\$3,500		\$3,500						\$3,500		

MPO ID: SAN287			ADOPTION: 23-00								
Project Title:	TDM Transit Equity Pilot							SANDAG ID: 3505000			
Project Description:	Across San Diego County - Pilot project aimed at changing travel behavior in youth 18 and under by providing free transit passes. Project also includes increased service on select bus routes in San Diego(MTS routes 3,4,13,906/907,929 and NCTD routes 304,355/357) to provide extended service to disadvantaged populations. This pilot will include marketing and outreach to educate the target populations about options available and an analysis of the pilot on ridership, attitudes towards transit and planned future travel choices. If successful, the region will seek funding to make permanent changes in the transit fare structure Toll Credits will be used to match federal funds for the CON phase. Toll Credits will be used to match federal funds for the CON phase										
Change Notes:	Capacity Status: NCI Exempt Category: Mass Transit - Transit operating assistance										
Est Total Cost: \$9,500											
	TOTAL	PRIOR	22/23	23/24	24/25	25/26	26/27	FUTURE	PE	RW	CON
CMAQ	\$8,000	\$8,000									\$8,000
Local Funds	\$1,500		\$1,500								\$1,500
TOTAL	\$9,500	\$8,000	\$1,500								\$9,500

Table 3-1
2023 Regional Transportation Improvement Program
San Diego Region (in \$000s)

San Diego Association of Governments

MPO ID: SAN288		ADOPTION: 23-00									
Project Title:	CMCP - Rural/Tribal Corridor (part of Lump Sum V20)							SANDAG ID: 1600102			
Project Description:	Along SR76 between Rice Canyon Road and Pala Reservation and along I-8 at West Willows Road - Conduct advanced planning analysis and preliminary engineering and prepare environmental document for multimodal transportation solutions with a focus on safety, emergency evacuation, technology infrastructure, and access for rural communities. Toll Credits will be used to match federal funds for the PE phase										
Change Notes:	Capacity Status: NCI Exempt Category: Other - Engineering studies										
Est Total Cost: \$5,000											
	TOTAL	PRIOR	22/23	23/24	24/25	25/26	26/27	FUTURE	PE	RW	CON
RSTP	\$5,000		\$1,250	\$250	\$2,250	\$750	\$500		\$5,000		
TOTAL	\$5,000		\$1,250	\$250	\$2,250	\$750	\$500		\$5,000		

Table 3-1
2023 Regional Transportation Improvement Program
San Diego Region (in \$000s)

San Diego County

MPO ID: CNTY14A		ADOPTION: 23-00									
Project Title: South Santa Fe Avenue South		RTP REF: A-60; C-50 (2021)									
Project Description: South Santa Fe from Robelini Drive to Smilax Road (1.19 miles) - This project will improve South Santa Fe to a four-lane divided road from west of Robelini Drive to Smilax Road, including improvements to Robelini Drive. The project will be in phases.		RAS (T2-10) TransNet - LSI: CR									
Change Notes:											
Capacity Status: CI		Exempt Category: Non-Exempt									
Est Total Cost: \$98,000		Open to Traffic: Aug 2025									
	TOTAL	PRIOR	22/23	23/24	24/25	25/26	26/27	FUTURE	PE	RW	CON
TransNet - L	\$175	\$175							\$175		
TransNet - L (Cash)	\$36	\$36							\$36		
TransNet - LSI	\$10,879	\$894			\$4,050	\$50	\$5,885		\$944		\$9,935
TransNet - LSI (Cash)	\$100	\$100							\$100		
TransNet - LSI Carry Over	\$448	\$248	\$100	\$100					\$448		
RSTP	\$61	\$61							\$61		
TOTAL	\$11,699	\$1,514	\$100	\$100	\$4,050	\$50	\$5,885		\$1,764		\$9,935

MPO ID: CNTY21		ADOPTION: 23-00									
Project Title: Bradley Avenue Widening and Overpass at SR 67		RTP REF: A-61; C-50 (2021)									
Project Description: Bridge 57-0552 - On Bradley Ave from Magnolia Ave to Mollison Ave, Phase 1 - Widen Bradley Avenue between Graves Ave and Mollison Ave from 2 lanes to 4 lanes including sidewalks and bicycle lanes; Phase 2 - replace 2-lane bridge over SR 67 with a 6-lane bridge including turn pockets'. Construction funding shown only for Phase 1. Phase 2 construction will be funded by TransNet.		EARMARK NO: CA294, CA852 RAS (T2-9) TransNet - LSI: CR									
Change Notes:											
Capacity Status: CI		Exempt Category: Non-Exempt									
Est Total Cost: \$41,167		Open to Traffic: Phase 1: Apr 2023 Phase 2: May 2025									
	TOTAL	PRIOR	22/23	23/24	24/25	25/26	26/27	FUTURE	PE	RW	CON
TransNet - CP	\$16,000			\$16,000							\$16,000
TransNet - L	\$195	\$195							\$195		
TransNet - LSI	\$2,554	\$2,554							\$955	\$1,599	
TransNet - LSI (Cash)	\$379	\$379							\$114		\$265
TransNet - LSI Carry Over	\$17,638	\$8,549	\$5,989	\$3,100					\$3,524	\$3,425	\$10,689
Earmark Repurposing	\$206	\$206								\$206	
HPP	\$400	\$400								\$400	
RSTP	\$750	\$750							\$750		
STP - Sec 117	\$492	\$492								\$492	
Local Funds	\$2,553	\$2,552							\$379	\$2,174	
TOTAL	\$41,167	\$16,077	\$5,989	\$19,100					\$5,917	\$8,296	\$26,954

**Table 3-1
2023 Regional Transportation Improvement Program
San Diego Region (in \$000s)**

San Diego County

MPO ID: CNTY24		ADOPTION: 23-00									
Project Title:	Cole Grade Road									RAS (T2-9)	
Project Description:	Cole Grade Road from Fruitevale Road to Pauma Heights (2.83 miles) - improve roadway to accommodate 12-ft traffic lane in both direction, 12-ft center 2-way left turn, 5-ft bike lane & 12-ft pathway									TransNet - LSI: CR	
Change Notes:											
Capacity Status: NCI		Exempt Category: Safety - Non capacity widening or bridge reconstruction									
Est Total Cost: \$42,880											
	TOTAL	PRIOR	22/23	23/24	24/25	25/26	26/27	FUTURE	PE	RW	CON
TransNet - L	\$350	\$350							\$350		
TransNet - L (Cash)	\$335	\$335							\$335		
TransNet - LSI	\$17,394	\$1,194			\$13,000	\$3,200			\$1,194		\$16,200
TransNet - LSI Carry Over	\$19,802	\$5,702	\$5,600	\$8,500					\$2,198	\$1,504	\$16,100
TOTAL	\$37,881	\$7,581	\$5,600	\$8,500	\$13,000	\$3,200			\$4,077	\$1,504	\$32,300

MPO ID: CNTY34		ADOPTION: 23-00									
Project Title:	Dye Road Extension									RTP REF: A-61; C-50 (2021)	
Project Description:	Dye Road to San Vicente Road from 500 ft west of Ramona Street to Intersection of Warnock Dr and San Vicente Rd (1.15 miles) - in Ramona - study, design and construct a 2-lane community collector road with intermittent turn lanes, bike lanes, curb, gutter, and pathway/walkway									RAS (T2-9) TransNet - LSI: CR	
Change Notes:											
Capacity Status: CI		Exempt Category: Non-Exempt									
Est Total Cost: \$13,964 Open to Traffic: Aug 2025											
	TOTAL	PRIOR	22/23	23/24	24/25	25/26	26/27	FUTURE	PE	RW	CON
TransNet - L	\$300	\$300							\$300		
TransNet - L (Cash)	\$250	\$250							\$250		
TransNet - LSI	\$12,100	\$879			\$3,000	\$6,999	\$1,222		\$805	\$1,074	\$10,221
TransNet - LSI Carry Over	\$1,314	\$100	\$14	\$1,200					\$1,114	\$200	
TOTAL	\$13,964	\$1,529	\$14	\$1,200	\$3,000	\$6,999	\$1,222		\$2,469	\$1,274	\$10,221
*Additional construction funds are outside of the the 5-year RTIP cycle											

**Table 3-1
2023 Regional Transportation Improvement Program
San Diego Region (in \$000s)**

San Diego County

MPO ID: CNTY35		ADOPTION: 23-00										
Project Title:	Ramona Street Extension									RTP REF: A-63; C-51 (2021)		
Project Description:	Ramona Street from Boundary Ave. to Warnock Dr. (.25 miles) - in the community of Ramona, construct new road extension; 2 lanes with intermittent turn lanes, bike lanes and walkway/pathway									TransNet - LSI: CR		
Change Notes:												
	Capacity Status: CI					Exempt Category: Non-Exempt						
Est Total Cost: \$6,257		Open to Traffic: Jun 2027										
	TOTAL	PRIOR	22/23	23/24	24/25	25/26	26/27	FUTURE	PE	RW	CON	
TransNet - L	\$287	\$287							\$233	\$54		
TransNet - LSI	\$5,898	\$830			\$550	\$2,518	\$2,000		\$1,230	\$150	\$4,518	
TransNet - LSI (Cash)	\$19	\$19							\$19			
TransNet - LSI Carry Over	\$38	\$10	\$14	\$14					\$38			
TOTAL	\$6,242	\$1,146	\$14	\$14	\$550	\$2,518	\$2,000		\$1,520	\$204	\$4,518	

MPO ID: CNTY81		ADOPTION: 23-00										
Project Title:	Regional Traffic Signal Management									TransNet - LSI: CR		
Project Description:	County-wide - County of San Diego cost-share for the Regional Arterial Management System. TransNet - LSI RAMS of \$13 is programmed through FY 2023											
Change Notes:												
	Capacity Status: NCI					Exempt Category: Other - Traffic signal synchronization projects						
Est Total Cost: \$175												
	TOTAL	PRIOR	22/23	23/24	24/25	25/26	26/27	FUTURE	PE	RW	CON	
TransNet - LSI	\$175	\$113	\$13	\$13	\$13	\$13	\$13		\$175			
TOTAL	\$175	\$113	\$13	\$13	\$13	\$13	\$13		\$175			

MPO ID: CNTY86		ADOPTION: 23-00										
Project Title:	Roadway Maintenance and Overlay									TransNet - LSI: CR		
Project Description:	Countywide - Annual maintenance project that includes maintenance of various street elements (crackseal, chip seal, AC overlay greater than 1" thick, sidewalk repairs, etc.) for FY2022/23 through FY2026/27.											
Change Notes:												
	Capacity Status: NCI					Exempt Category: Safety - Pavement resurfacing and/or rehabilitation						
Est Total Cost: \$65,780												
	TOTAL	PRIOR	22/23	23/24	24/25	25/26	26/27	FUTURE	PE	RW	CON	
TransNet - LSI	\$37,366	\$20,266			\$5,700	\$5,700	\$5,700		\$18,824		\$18,542	
TransNet - LSI (Cash)	\$82	\$82							\$82			
TransNet - LSI Carry Over	\$14,482	\$3,082	\$5,700	\$5,700					\$7,586		\$6,896	
Local Funds	\$13,850	\$13,850							\$760		\$13,090	
TOTAL	\$65,780	\$37,280	\$5,700	\$5,700	\$5,700	\$5,700	\$5,700		\$27,252		\$38,528	

**Table 3-1
2023 Regional Transportation Improvement Program
San Diego Region (in \$000s)**

San Diego County

MPO ID: CNTY88		ADOPTION: 23-00									
Project Title:	Ashwood Street Corridor Improvements (Mapleview to Willow)									RTP REF: A-29 AND B-37	
Project Description:	Ashwood Street/Wildcat Canyon Road from Mapleview Street to 1100 feet north of Willow Road (1.3 miles) - in the unincorporated community of Lakeside - traffic signal improvements at Mapleview and Ashwood; traffic signal installation at Willow and Ashwood/Wildcat Canyon; and the addition of turn lanes, addition of a passing lane in a non-urbanized area, bike lanes, and pedestrian facilities									RAS (T2-9) <i>TransNet</i> - LSI: CR	
Change Notes:											
Capacity Status: NCI		Exempt Category: Safety - Non capacity widening or bridge reconstruction									
Est Total Cost: \$34,419											
	TOTAL	PRIOR	22/23	23/24	24/25	25/26	26/27	FUTURE	PE	RW	CON
<i>TransNet</i> - LSI	\$7,300				\$7,300						\$7,300
<i>TransNet</i> - LSI Carry Over	\$19,869	\$3,169	\$7,400	\$9,300					\$1,169	\$600	\$18,100
Local Funds	\$7,250	\$1,863	\$5,387						\$2,250		\$5,000
TOTAL	\$34,419	\$5,032	\$12,787	\$9,300	\$7,300				\$3,419	\$600	\$30,400

MPO ID: CNTY90		ADOPTION: 23-00									
Project Title:	Camino Del Rey Drainage Improvements									<i>TransNet</i> - LSI: Maint	
Project Description:	Camino Del Rey from 500 feet west of Golf Club Drive to 2700 feet east of Golf Club Drive (.9 miles) - in unincorporated Bonsall: the project will upgrade the existing drainage system so that it will accommodate a 100-year flood										
Change Notes:											
Capacity Status: NCI		Exempt Category: Safety - Hazard elimination program									
Est Total Cost: \$7,920											
	TOTAL	PRIOR	22/23	23/24	24/25	25/26	26/27	FUTURE	PE	RW	CON
<i>TransNet</i> - LSI (Cash)	\$194	\$194							\$194		
<i>TransNet</i> - LSI Carry Over	\$7,726	\$1,571	\$3,000	\$3,155					\$1,126		\$6,600
TOTAL	\$7,920	\$1,765	\$3,000	\$3,155					\$1,320		\$6,600

Table 3-1
2023 Regional Transportation Improvement Program
San Diego Region (in \$000s)

San Diego County

MPO ID: CNTY95		ADOPTION: 23-00									
Project Title:	Alpine Community Plan Implementation Financing Tools and Mechanisms Plan (part of Lump Sum V10)								SANDAG ID: 1224054		
Project Description:	In the County of San Diego - The Alpine Community Planning Area, north and south of I-8, from lakeside/Dunbar Lane on the west to SR 79/Descanso on the east - The project will enhance the effectiveness of the community plan by identifying potential funding tools and mechanisms for implementation of plan recommendations. Would refine costs associated with plan recommendations, identify potential funding/financing mechanisms, include additional outreach to identify and coordinate potential partnerships, and provide technical support in financing tool execution.										
Change Notes:	Capacity Status: NCI Exempt Category: Other - Non construction related activities										
Est Total Cost: \$350											
	TOTAL	PRIOR	22/23	23/24	24/25	25/26	26/27	FUTURE	PE	RW	CON
TransNet - SGIP	\$300	\$37	\$263						\$300		
Local Funds	\$50	\$50							\$50		
TOTAL	\$350	\$87	\$263						\$350		

MPO ID: CNTY96		ADOPTION: 23-00									
Project Title:	Casa De Oro - Campo Road Specific Plan (part of Lump Sum V10)								SANDAG ID: 1224055		
Project Description:	In the County of San Diego - Campo Road between Bancroft Drive and North/South Granada Avenue - This project would develop a Specific Plan for the Campo Road corridor, including a form-based-code and design guidelines, would establish a framework to guide future private investment to transform the area into an inviting, compact, walkable and bikable environment.										
Change Notes:	Capacity Status: NCI Exempt Category: Other - Non construction related activities										
Est Total Cost: \$545											
	TOTAL	PRIOR	22/23	23/24	24/25	25/26	26/27	FUTURE	PE	RW	CON
TransNet - SGIP	\$500	\$301	\$199						\$500		
Local Funds	\$45	\$45							\$45		
TOTAL	\$545	\$346	\$199						\$545		

Table 3-1
2023 Regional Transportation Improvement Program
San Diego Region (in \$000s)

San Diego County

MPO ID: CNTY97		ADOPTION: 23-00									
Project Title:	Valley Center Community Plan Update (part of Lump Sum V10)								SANDAG ID: 1224056		
Project Description:	The Valley Center Community Planning Area, north of Escondido, east of i-5, south of the Pala Reservation, and west of the Rincon Reservation - The project will update the content and broaden the scope of the existing community plan by focusing on land use refinements, diversifying mobility and housing options; connecting community services; and simplifying/streamlining development review processes.										
Change Notes:	Capacity Status: NCI Exempt Category: Other - Non construction related activities										
Est Total Cost: \$625											
	TOTAL	PRIOR	22/23	23/24	24/25	25/26	26/27	FUTURE	PE	RW	CON
TransNet - SGIP	\$325	\$318	\$7						\$325		
Local Funds	\$300	\$300							\$300		
TOTAL	\$625	\$618	\$7						\$625		

MPO ID: CNTY98		ADOPTION: 23-00									
Project Title:	Otay Lakes Road								RTP REF: A-61; C-50 (2021)		
Project Description:	Otay Lakes Road from Strada Piazza to Piazza Urbano (1 miles) - Four-lane major road with intermittent turn lanes, from the City/County boundary to the second project entry (Strada Piazza), and transitions to a two-lane community collector with improvement options, to the east. The project proposes an amendment to the County General Plan Mobility Element and an Otay SRP Amendment to reclassify Otay Lakes Road to a four-lane boulevard with raised median from the City/County boundary to Strada Piazza; and transitions to a two-lane community collector with intermittent turn lanes to the east. Otay Lakes Road maintains its current alignment.										
Change Notes:	Capacity Status: CI Exempt Category: Non-Exempt										
Est Total Cost: \$7,000 Open to Traffic: Jan 2024											
	TOTAL	PRIOR	22/23	23/24	24/25	25/26	26/27	FUTURE	PE	RW	CON
Local Funds	\$7,000		\$2,000	\$5,000					\$2,000		\$5,000
TOTAL	\$7,000		\$2,000	\$5,000					\$2,000		\$5,000

MPO ID: CNTY99		ADOPTION: 23-00									
Project Title:	Etcheverry Road								TransNet - LSI: CR		
Project Description:	Etcheverry Road from 650 feet west of Hunter Street to 500 feet south of Raymond Avenue (.3 miles) - In unincorporated Ramona: Improve Etcheverry Road from a dirt road to a paved road to meet current County roadway standards.										
Change Notes:	Capacity Status: NCI Exempt Category: Safety - Pavement resurfacing and/or rehabilitation										
Est Total Cost: \$1,536											
	TOTAL	PRIOR	22/23	23/24	24/25	25/26	26/27	FUTURE	PE	RW	CON
TransNet - LSI	\$1,536		\$536	\$1,000					\$936		\$600
TOTAL	\$1,536		\$536	\$1,000					\$936		\$600

Table 3-1
2023 Regional Transportation Improvement Program
San Diego Region (in \$000s)

San Diego County

MPO ID: CNTY101		ADOPTION: 23-00									
Project Title:	Community Based Transportation Program (part of Lump Sum V10)										
Project Description:	4 neighborhoods within the unincorporated area of San Diego. 1) Lakeside 2) Buena Creek 3) County Islands - Four (4) Neighborhood Mobility Plans for four (4) separate unincorporated areas which will analyze how to better connect to SANDAG's Mobility Hubs, and recommendations for future implementation actions.										
Change Notes:	Capacity Status: NCI Exempt Category: Air Quality - Bicycle and pedestrian facilities										
Est Total Cost: \$850											
	TOTAL	PRIOR	22/23	23/24	24/25	25/26	26/27	FUTURE	PE	RW	CON
<i>TransNet</i> - SGIP	\$500		\$50	\$150	\$150	\$150			\$500		
Local Funds	\$350		\$50	\$100	\$100	\$100			\$350		
TOTAL	\$850		\$100	\$250	\$250	\$250			\$850		

Table 3-1
2023 Regional Transportation Improvement Program
San Diego Region (in \$000s)

San Diego Metropolitan Transit System

MPO ID: MTS23A								ADOPTION: 23-00			
Project Title: Transit Service Operations											
Project Description: MTS service area - 3/10/2022 - FY23 funding will provide operating support for Americans with Disabilities Act (ADA) and Paratransit bus service as well as projects including social equity listening tour, CCTV and copier replacement.											
Change Notes:											
Capacity Status: NCI Exempt Category: Mass Transit - Transit operating assistance											
Est Total Cost: \$37,340											
	TOTAL	PRIOR	22/23	23/24	24/25	25/26	26/27	FUTURE	PE	RW	CON
FTA 5307	\$28,158		\$5,891	\$5,891	\$5,891	\$5,891	\$4,593		\$28,158		
FTA 5311	\$3,119		\$624	\$624	\$624	\$624	\$624		\$3,119		
TDA	\$6,063		\$4,513	\$1,550					\$6,063		
TOTAL	\$37,340		\$11,028	\$8,065	\$6,515	\$6,515	\$5,217		\$37,340		

Table 3-1
2023 Regional Transportation Improvement Program
San Diego Region (in \$000s)

San Diego Metropolitan Transit System

MPO ID: MTS28	ADOPTION: 23-00										
<p>Project Title: Bus & Rail Rolling Stock purchases and Rehabilitations</p> <p>Project Description: MTS service area - - 3/9/2022 The FY23 funding will be use to procurement and replace 38 40' CNG buses, and 20 mini buses. We will also use the funding towards replacing our SD100 light rail vehicle (LRV) fleet. Includes: Purchase replacement buses and LRVs, procurement of materials and services for the rehabilitation or retrofit of mechanical components, electrical components, and coach bodies of LRVs and buses. The FY23 funding will also go towards the SD100 LRV replacement, in which the 51 SD100 high-floor LRVs will be replaced with new Low-floor LRVs. - 3/3/2021 The FY21 funding will be use to procurement and replace 32 40' CNG buses, 17 ZEB buses, 11 60' CNG buses, 5 mini buses and 5 ADA buses. We will also use the funding towards replacing our SD100 Light Rail Vehicle fleet. Purchase replacement buses, Replace Light Rail Vehicles, Procurement of materials and services for the rehabilitation or retrofit of mechanical components, electrical components, and coach bodies of Light Rail Vehicles and buses. MTS plans to use FY20 funding to purchase 7 40 foot buses in FY20, 43 40 foot buses in FY21, and 26 articulated buses in FY21. The FY20 funding will also go towards the SD100 LRV replacement, in which the 51 SD100 high-floor LRVs will be replaced with new Low-floor LRVs. It will also replace 30 ADA paratransit vehicles, as well as go towards the funding for the New MTS Transit Facility. There are also various state of good repair projects funded in FY20, such as the CPC Substations replacement, and rehabilitation/improvement of the Old Town Transit Center.</p> <p>Change Notes:</p> <p style="margin-left: 40px;">Capacity Status: NCI Exempt Category: Mass Transit - Purchase new buses and rail cars to replace existing vehicles or minor expansions of fleet</p>											
Est Total Cost: \$235,405											
	TOTAL	PRIOR	22/23	23/24	24/25	25/26	26/27	FUTURE	PE	RW	CON
FTA 5307	\$107,110		\$17,378	\$19,881	\$30,390	\$32,808	\$6,654				\$107,110
FTA 5337	\$8,464					\$4,146	\$4,318				\$8,464
FTA 5339	\$16,756		\$4,146	\$4,146	\$4,146	\$4,318					\$16,756
Other State - LCTOP	\$24,324			\$9,324	\$5,000	\$5,000	\$5,000				\$24,324
SB1 - SGR	\$19,809		\$4,952		\$4,952	\$4,952	\$4,952				\$19,809
STA	\$21,493		\$19,669		\$682	\$1,142					\$21,493
Local Funds	\$9,273		\$9,273								\$9,273
TDA	\$28,176		\$14,104	\$10,092			\$3,980				\$28,176
TOTAL	\$235,405		\$69,522	\$43,443	\$45,170	\$52,366	\$24,904				\$235,405

Table 3-1
2023 Regional Transportation Improvement Program
San Diego Region (in \$000s)

San Diego Metropolitan Transit System

MPO ID: MTS29			ADOPTION: 23-00								
Project Title: Bus and Fixed Guideways Station Stops and Terminals											
Project Description: MTS service area - - 3/9/2022: Maintenance, improvements, upgrades, and retrofits of bus and trolley stations and stops throughout the MTS Service Area. FY23 projects include funding for pedestrian enhancements at American Plaza, and improvements at various trolley station (Grantville) and bus transit centers (East Village Rapid, San Ysidro, and ADA bus stops). Maintenance, improvements, upgrades, and retrofits of bus and trolley stations and stops throughout the MTS Service Area. FY20 projects include funding for an expansion of the Imperial Avenue transit center, pedestrian enhancements at American Plaza, and other improvements at the Rio vista trolley station.											
Change Notes:											
Capacity Status: NCI			Exempt Category: Mass Transit - Reconstruction or renovation of transit structures								
Est Total Cost: \$97,166											
	TOTAL	PRIOR	22/23	23/24	24/25	25/26	26/27	FUTURE	PE	RW	CON
FTA 5307	\$1,644	\$1,644									\$1,644
FTA 5309 (Bus)	\$347	\$347									\$347
FTA 5309 (FG)	\$528	\$528									\$528
FTA 5311	\$39	\$39									\$39
Prop1B Transit Sec Grant Prg	\$1,008	\$1,008									\$1,008
SB1 - TIRCP	\$21,893	\$19,258	\$2,635								\$21,893
STA	\$20,090	\$19,969		\$121							\$20,090
Local Funds	\$18,007	\$12,783	\$2,876	\$2,348							\$18,007
TDA	\$33,610	\$27,651	\$3,959	\$2,000							\$33,610
TOTAL	\$97,166	\$83,227	\$9,470	\$4,469							\$97,166

MPO ID: MTS30			ADOPTION: 23-00								
Project Title: Bus/Rail Support Facilities and Equipment											
Project Description: MTS facilities throughout the MTS service area - - 3/9/2022 - For FY23, projects include replacement of the MTS capital equipment for transit maintenance; design and procurement of materials and services for support equipment such as hoists, CNG compressor, generators, fans, cleaning equipment, HVAC, and building improvements/re-models for various MTS facilities.											
Change Notes:											
Capacity Status: NCI			Exempt Category: Mass Transit - Purchase of office, shop and operating equipment for existing facilities								
Est Total Cost: \$192,466											
	TOTAL	PRIOR	22/23	23/24	24/25	25/26	26/27	FUTURE	PE	RW	CON
FTA 5307	\$2,400		\$2,400								\$2,400
STA	\$44,484			\$5,000	\$15,633	\$18,527	\$5,324				\$44,484
TDA	\$145,582		\$13,040	\$12,025	\$34,367	\$41,473	\$44,676				\$145,582
TOTAL	\$192,466		\$15,440	\$17,025	\$50,000	\$60,000	\$50,000				\$192,466

Table 3-1
2023 Regional Transportation Improvement Program
San Diego Region (in \$000s)

San Diego Metropolitan Transit System

MPO ID: MTS31		ADOPTION: 23-00									
Project Title:		Rail Electrification and Power									
Project Description:		Along Blue Line Right-Of-Way (ROW) - 3/10/2022 - For FY23 funding, projects programmed include ZEB charging infrastructures for Imperial Avenue Division, Kearny Mesa Division, and South Bay Division, as well as trolley substation and parallel feeder cable replacement.									
Change Notes:		Capacity Status: NCI Exempt Category: Mass Transit - Track rehabilitation in existing right of way									
Est Total Cost: \$48,430											
	TOTAL	PRIOR	22/23	23/24	24/25	25/26	26/27	FUTURE	PE	RW	CON
FTA 5307	\$24,451	\$1,600	\$9,435	\$13,416							\$24,451
Federal Disc.-CPF-TransitInfra	\$750	\$750									\$750
SB1 - SGR	\$4,462	\$4,462									\$4,462
STA	\$8,100	\$1,746		\$3,000	\$3,354						\$8,100
TDA	\$10,667	\$1,355	\$3,555	\$5,757							\$10,667
TOTAL	\$48,430	\$9,913	\$12,990	\$22,173	\$3,354						\$48,430

MPO ID: MTS32A		ADOPTION: 23-00									
Project Title:		Preventive Maintenance									
Project Description:		MTS service area - Maintenance of equipment, rolling stock, and facilities for bus and rail systems									
Change Notes:		Capacity Status: NCI Exempt Category: Mass Transit - Transit operating assistance									
Est Total Cost: \$439,855											
	TOTAL	PRIOR	22/23	23/24	24/25	25/26	26/27	FUTURE	PE	RW	CON
<i>TransNet</i> - TSI	\$128,655		\$44,919	\$41,264	\$42,472				\$128,655		
FTA 5307	\$109,534		\$17,213	\$18,213	\$19,213	\$20,213	\$34,682		\$109,534		
FTA 5337	\$199,466		\$42,787	\$42,787	\$42,787	\$42,787	\$28,318		\$199,466		
TDA	\$2,200		\$300	\$1,900					\$2,200		
TOTAL	\$439,855		\$105,219	\$104,164	\$104,472	\$63,000	\$63,000		\$439,855		

MPO ID: MTS33A		ADOPTION: 23-00									
Project Title:		Senior Disabled Program									
Project Description:		MTS service area - subsidy for senior and disabled as required by <i>TransNet</i>									
Change Notes:		Capacity Status: NCI Exempt Category: Mass Transit - Transit operating assistance									
Est Total Cost: \$12,687											
	TOTAL	PRIOR	22/23	23/24	24/25	25/26	26/27	FUTURE	PE	RW	CON
<i>TransNet</i> - ADA	\$12,296	\$9,364	\$945	\$978	\$1,010				\$12,296		
<i>TransNet</i> - ADA Carryover	\$391	\$391							\$391		
TOTAL	\$12,687	\$9,755	\$945	\$978	\$1,010				\$12,687		

**Table 3-1
2023 Regional Transportation Improvement Program
San Diego Region (in \$000s)**

San Diego Metropolitan Transit System

MPO ID: MTS34			ADOPTION: 23-00								
Project Title: Bus Signal and Communications Equipment											
Project Description: MTS service area - - 3/9/2021: For FY23, projects will replace, maintain and upgrade the bus and light rail communication hardware. Projects include the overhaul and upgrade of the Regional Transit Management system for MTS vehicles. The bus and light rail communication hardware will be replaced, maintained, and upgraded.											
Change Notes:											
Capacity Status: NCI			Exempt Category: Mass Transit - Reconstruction or renovation of transit structures								
Est Total Cost: \$72,570											
	TOTAL	PRIOR	22/23	23/24	24/25	25/26	26/27	FUTURE	PE	RW	CON
FTA 5307	\$3,116	\$3,116									\$3,116
FTA 5309 (Bus)	\$800	\$800									\$800
FTA 5309 (FG)	\$120	\$120									\$120
FTA 5339	\$4,303	\$4,303									\$4,303
Prop 1B Transit Sec Grant Prg	\$7,782	\$7,782									\$7,782
STA	\$7,826	\$2,826		\$5,000							\$7,826
Local Funds	\$765	\$765									\$765
TDA	\$47,858	\$37,914	\$6,444	\$3,500							\$47,858
TOTAL	\$72,570	\$57,626	\$6,444	\$8,500							\$72,570

MPO ID: MTS35			ADOPTION: 23-00								
Project Title: Fixed Guideway Transitways/Lines											
Project Description: MTS service area - 3/9/2022 - FY23 will fund bus and Rail infrastructure maintenance and upgrade projects, including grade crossing replacement, station trackway replacement, and trackwork replacement. MTS was also awarded TIRCP discretionary funding for El Cajon third track, and double crossovers on the Green Line.											
Change Notes:											
Capacity Status: NCI			Exempt Category: Mass Transit - Track rehabilitation in existing right of way								
Est Total Cost: \$144,855											
	TOTAL	PRIOR	22/23	23/24	24/25	25/26	26/27	FUTURE	PE	RW	CON
FTA 5307	\$12,146	\$622	\$6,595	\$1,511	\$3,418						\$12,146
FTA 5337	\$921	\$921									\$921
Prop 1B - PTMISEA	\$464	\$464									\$464
Prop 1B Transit Sec Grant Prg	\$800	\$800									\$800
SB1 - TIRCP	\$34,529	\$31,579	\$2,950								\$34,529
STA	\$31,677	\$5,831		\$11,500			\$14,345				\$31,677
Local Funds	\$9,584	\$4,000	\$3,932	\$1,652							\$9,584
TDA	\$54,734	\$25,817	\$10,712	\$5,282	\$8,489	\$4,433					\$54,734
TOTAL	\$144,855	\$70,034	\$24,189	\$19,945	\$11,907	\$4,433	\$14,345				\$144,855

Table 3-1
2023 Regional Transportation Improvement Program
San Diego Region (in \$000s)

San Diego Metropolitan Transit System

MPO ID: SAN262		ADOPTION: 23-00									
Project Title: Low-Floor Light Rail Transit Vehicles		SANDAG ID: 1210090									
Project Description: In the San Diego region for the Blue and Orange Lines - procurement of 47 LRVs to replace existing SD100 fleet to support minor service enhancements.											
Change Notes:											
Capacity Status: NCI		Exempt Category: Mass Transit - Purchase new buses and rail cars to replace existing vehicles or minor expansions of fleet									
Est Total Cost: \$72,260											
	TOTAL	PRIOR	22/23	23/24	24/25	25/26	26/27	FUTURE	PE	RW	CON
<i>TransNet - MC</i>	\$260	\$50	\$60	\$125	\$25						\$260
RSTP	\$72,000	\$30,000	\$12,000	\$25,000	\$5,000						\$72,000
TOTAL	\$72,260	\$30,050	\$12,060	\$25,125	\$5,025						\$72,260

**Table 3-1
2023 Regional Transportation Improvement Program
San Diego Region (in \$000s)**

San Diego, City of

MPO ID: SD09		ADOPTION: 23-00									
Project Title:	Sidewalks - Citywide									RAS (M-39)	
Project Description:	Wabaska, La Media Rd, Sea World Dr, 5th Ave, San Diego Mission Rd to Fairmount; Mission Village Sidewalk, Genesee/Sauk, Market St-47th to Euclid; RTCIP funded locations Genesee Ave, University Ave, Balboa Ave, 70th St-Alvarado to Saranac 73rd St-El Cajon Blvd to Saranac Brooklyn St-61 St to 63rd Chateau Dr-Derrick to Mt Abernathy Coast Blvd-Cuvier St to Coast S Franklin Ave-49th-S Willie James Jones Howard Ave-Village Pine to Iris Saturn Blvd-Palm to Boundary W. San Ysidro Blvd & Sunset Ln - Provides for the construction of new sidewalks citywide (CIP # AIK00001/ AIK00003), including the addition of RTCIP funding to this project for the installation of sidewalks on streets included in the RAS: Genesee Ave, University Ave, and Balboa Ave.									TransNet - LSI: CR	
Change Notes:	Capacity Status: NCI Exempt Category: Air Quality - Bicycle and pedestrian facilities										
Est Total Cost: \$32,417											
	TOTAL	PRIOR	22/23	23/24	24/25	25/26	26/27	FUTURE	PE	RW	CON
TransNet - L	\$2,150	\$2,150									\$2,150
TransNet - L (Cash)	\$329	\$329									\$329
TransNet - LSI	\$19,448	\$14,659	\$789	\$1,000	\$1,000	\$1,000	\$1,000				\$19,448
TransNet - LSI (Cash)	\$75	\$75									\$75
TransNet - LSI Carry Over	\$7,257	\$4,257	\$3,000								\$7,257
Local Funds	\$1,053	\$1,053									\$1,053
Local RTCIP	\$2,105	\$2,105									\$2,105
TOTAL	\$32,417	\$24,628	\$3,789	\$1,000	\$1,000	\$1,000	\$1,000				\$32,417

MPO ID: SD15		ADOPTION: 23-00									
Project Title:	Installation of Street Lights									TransNet - LSI: CR	
Project Description:	Install approximately 100 new street lights at multiple locations citywide including 55th Street, Trojan Avenue, Kurtz Street, Orange Avenue, Friars Road, Hawley Street - In San Diego, install new street lights, replace existing street lights (CIP # AIH00001), and install street light circuit upgrades (CIP # AIH00002).										
Change Notes:	Capacity Status: NCI Exempt Category: Safety - Lighting improvements										
Est Total Cost: \$3,030											
	TOTAL	PRIOR	22/23	23/24	24/25	25/26	26/27	FUTURE	PE	RW	CON
TransNet - LSI	\$1,450		\$650	\$200	\$200	\$200	\$200				\$1,450
TransNet - LSI Carry Over	\$1,580		\$1,580								\$1,580
TOTAL	\$3,030		\$2,230	\$200	\$200	\$200	\$200				\$3,030

**Table 3-1
2023 Regional Transportation Improvement Program
San Diego Region (in \$000s)**

San Diego, City of

MPO ID: SD16A		ADOPTION: 23-00									
Project Title:	Traffic Signals - Citywide									RAS (M-43 & 44)	
Project Description:	New traffic signal installation at multiple locations: 31st & National, Bernardo Heights & Calle P, Governor Dr & Lakewood, Traffic signal mods Citywide: Mission Village & Ruffin, Civita & Mission Center, 1st & Ash, 11th & Broadway, Cass & Turquoise, Lake Murray & Turnbridge, 47th & Imperial, 3rd Ave @ Washington St, 4th Ave & Date St, 15th/Broadway, 15th/F 15th/Market, 17th/G, 31th St. & National Ave. 41st St @ National Ave, Averil Rd @ San Ysidro, Bernardo Heights & Calle P, Beyer Bl @ Smythe Ave, Pacific Hwy/Beech Traffic Signal Interconnects: Carmel Valley, Mission Valley, Otay Mesa, San Ysidro, Rancho Bernardo, Tierrasanta/Murphy Canyon - In San Diego, install new traffic signals with intersection street lighting systems, upgrade/modernize traffic signals, install protected/permissive traffic signal systems; traffic signal interconnect systems and upgrades citywide (CIP AIL00002, AIL00004, AIL00005) as well as non-capital work related to traffic signal modification/modernization.. <i>TransNet</i> - LSI RAMS of \$68 is programmed through FY 2025									<i>TransNet</i> - LSI: CR	
Change Notes:	Capacity Status: NCI Exempt Category: Other - Intersection signalization projects										
Est Total Cost: \$57,028											
	TOTAL	PRIOR	22/23	23/24	24/25	25/26	26/27	FUTURE	PE	RW	CON
<i>TransNet</i> - L	\$4,280	\$4,280									\$4,280
<i>TransNet</i> - L (Cash)	\$45	\$45									\$45
<i>TransNet</i> - LSI	\$26,361	\$14,012	\$3,478	\$2,218	\$2,218	\$2,218	\$2,218				\$26,361
<i>TransNet</i> - LSI Carry Over	\$18,777	\$14,104	\$4,673								\$18,777
Local RTCIP	\$7,565	\$7,565									\$7,565
TOTAL	\$57,028	\$40,006	\$8,151	\$2,218	\$2,218	\$2,218	\$2,218				\$57,028

MPO ID: SD18		ADOPTION: 23-00									
Project Title:	Traffic Control Measures									<i>TransNet</i> - LSI: CR	
Project Description:	University Avenue-Fairmount to Euclid Complete Street and traffic control and calming measures in multiple locations citywide: 20 rectangular rapid flashing beacons; 10 V-Calm signs - In San Diego, this projects provides for installing traffic control measures on an as-needed basis. These improvements respond to a variety of traffic concerns such as speeding motorists and shortcutting traffic. Solutions used may include the construction of rectangular rapid flashing beacons and geometric design features such as road humps and traffic islands. (CIP # AIL00001).										
Change Notes:	Capacity Status: NCI Exempt Category: Safety - Non signalization traffic control and operating										
Est Total Cost: \$13,225											
	TOTAL	PRIOR	22/23	23/24	24/25	25/26	26/27	FUTURE	PE	RW	CON
<i>TransNet</i> - L	\$1,600	\$1,600									\$1,600
<i>TransNet</i> - L (Cash)	\$741	\$741									\$741
<i>TransNet</i> - LSI	\$4,477	\$2,277	\$200	\$500	\$500	\$500	\$500				\$4,477
<i>TransNet</i> - LSI Carry Over	\$4,925	\$3,749	\$1,176						\$466		\$4,459
Local Funds	\$621	\$621									\$621
Local RTCIP	\$861	\$861									\$861
TOTAL	\$13,225	\$9,849	\$1,376	\$500	\$500	\$500	\$500		\$466		\$12,759

Wednesday, August 31, 2022

**Table 3-1
2023 Regional Transportation Improvement Program
San Diego Region (in \$000s)**

San Diego, City of

MPO ID: SD23		ADOPTION: 23-00									
Project Title:	Flood Resilience Infrastructure - Roadway Drainage Improvements									TransNet - LSI: CR	
Project Description:	B11013 Jean Drive Storm Drain B12021 Huntington & Wilbee Storm Drain B12032 Mobley Ave Storm Drain B12078 Preece St Storm Drain B14108 Uptown Storm Drain Replacement (Affected Streets: Johnson St, Pennsylvania Ave, 1st Ave, Hunter St, Hawk St, Kite St, Rhode Island St, Cypress Ave, and Randolph St.) B14066 Otay Mesa Storm Drain Upgrade (Affected Streets: Arruza St, Del Sol Ln, Del Sur Blvd, Pequena St, 30th St, W San Ysidro Blvd, and Coronado Ave), S11002-Hayes Ave SD - Roadway drainage projects for the purpose of improving traffic impeding conditions and alleviating significant and frequent flooding (CIP ACA00001/S11002).										
Change Notes:	Capacity Status: NCI Exempt Category: Safety - Hazard elimination program										
Est Total Cost: \$37,391											
	TOTAL	PRIOR	22/23	23/24	24/25	25/26	26/27	FUTURE	PE	RW	CON
TransNet - L	\$3,302	\$3,302									\$3,302
TransNet - L (Cash)	\$445	\$445									\$445
TransNet - LSI	\$15,519	\$9,969	\$1,550	\$1,000	\$1,000	\$1,000	\$1,000				\$15,519
TransNet - LSI (Cash)	\$102	\$102									\$102
TransNet - LSI Carry Over	\$3,927	\$3,921	\$6								\$3,927
Local Funds	\$14,096	\$14,096									\$14,096
TOTAL	\$37,391	\$31,835	\$1,556	\$1,000	\$1,000	\$1,000	\$1,000				\$37,391

MPO ID: SD34		ADOPTION: 23-00									
Project Title:	El Camino Real									RTP REF: A-62; C-51 (2021)	
Project Description:	Bridge 57C0042 - In San Diego on El Camino Real from San Dieguito Road to Via de la Valle - reconstruct & widen from 2 to 4 lanes and extend transition lane and additional grading to avoid biological impacts (CIP 52-479.0/S-00856)										
Change Notes:	Capacity Status: CI Exempt Category: Non-Exempt										
Est Total Cost: \$61,726 Open to Traffic: Jul 2025											
	TOTAL	PRIOR	22/23	23/24	24/25	25/26	26/27	FUTURE	PE	RW	CON
TransNet - LSI	\$491	\$491							\$491		
TransNet - LSI Carry Over	\$337	\$334	\$3						\$334		\$3
HBP	\$36,220	\$3,420					\$32,800		\$1,420	\$2,000	\$32,800
HBRR	\$1,700	\$1,700							\$1,700		
RSTP	\$2,560	\$2,560							\$2,560		
Local Funds	\$19,418	\$7,370	\$12,048						\$1,955	\$2,165	\$15,298
Local Funds AC	\$0	\$32,800					\$(32,800)				
Local RTCIP	\$1,000	\$1,000									\$1,000
TOTAL	\$61,726	\$49,675	\$12,051						\$8,460	\$4,165	\$49,101

Table 3-1
2023 Regional Transportation Improvement Program
San Diego Region (in \$000s)

San Diego, City of

MPO ID: SD38		ADOPTION: 23-00									
Project Title:	Georgia Street Bridge Improvements								<i>TransNet - LSI: CR</i>		
Project Description:	On Georgia Street over University Avenue - in San Diego, provides for the rehabilitation and seismic retrofitting of the bridge and retaining walls (CIP 52-555; S-00863). Toll Credits will be used to match federal funds for the CON phase										
Change Notes:											
		Capacity Status: NCI		Exempt Category: Safety - Non capacity widening or bridge reconstruction							
Est Total Cost: \$4,309											
	TOTAL	PRIOR	22/23	23/24	24/25	25/26	26/27	FUTURE	PE	RW	CON
<i>TransNet - L</i>	\$631	\$631							\$631		
<i>TransNet - LSI</i>	\$572	\$573							\$238		\$334
<i>TransNet - LSI (Cash)</i>	\$232	\$232									\$232
<i>TransNet - LSI Carry Over</i>	\$1,701	\$1,701							\$262	\$40	\$1,399
Local Funds	\$1,173	\$1,172	\$1						\$421		\$752
TOTAL	\$4,309	\$4,309	\$1						\$1,552	\$40	\$2,717
*Local Matching funds for Highway Bridge Program funding as part of CAL44											

MPO ID: SD49		ADOPTION: 23-00									
Project Title:	Median Improvements Citywide								<i>TransNet - LSI: CR</i>		
Project Description:	Morena Bl - Ashton St to Littlefield St; University Ave - Winona to 5thTraffic Circles at various locations; Crown Point Dr at La Cima Crown Point Dr at Moorland Ave; Crown Point Dr at Lamont St; Foothill Boulevard & Loring Street - Provides for the installation and improvements of medians and/or left turn movements (CIP # AIG00001).										
Change Notes:											
		Capacity Status: NCI		Exempt Category: Safety - Adding medians							
Est Total Cost: \$24,967											
	TOTAL	PRIOR	22/23	23/24	24/25	25/26	26/27	FUTURE	PE	RW	CON
<i>TransNet - L (Cash)</i>	\$894	\$894									\$894
<i>TransNet - LSI</i>	\$17,422	\$5,247	\$8,175	\$1,000	\$1,000	\$1,000	\$1,000				\$17,422
<i>TransNet - LSI Carry Over</i>	\$4,574	\$3,464	\$1,110								\$4,574
Local Funds	\$2,077	\$2,077							\$1,102		\$975
TOTAL	\$24,967	\$11,682	\$9,285	\$1,000	\$1,000	\$1,000	\$1,000		\$1,102		\$23,865

**Table 3-1
2023 Regional Transportation Improvement Program
San Diego Region (in \$000s)**

San Diego, City of

MPO ID: SD70		ADOPTION: 23-00									
Project Title:	West Mission Bay Drive Bridge over San Diego River									RTP REF: A-61; C-49 (2021)	
Project Description:	West Mission Bay Drive bridge over San Diego River - In San Diego, this project provides for replacing the existing four-lane West Mission Bay Drive bridge with a six-lane bridge, sidewalk, bike lanes, and shoulder improvements. (CIP #52-643/S00871).									RAS (M - 41) TransNet - LSI: CR	
Change Notes:											
Capacity Status: CI		Exempt Category: Non-Exempt									
Est Total Cost: \$150,785		Open to Traffic: Jun 2023									
	TOTAL	PRIOR	22/23	23/24	24/25	25/26	26/27	FUTURE	PE	RW	CON
TransNet - CP	\$0	\$40,000	\$(20,000)	\$(20,000)							
TransNet - L	\$650	\$650							\$650		
TransNet - LSI	\$1,228	\$1,228							\$100		\$1,128
TransNet - LSI Carry Over	\$965	\$965							\$140	\$494	\$331
HBP	\$107,930	\$47,893	\$20,000	\$20,000	\$20,037				\$4,720	\$1,815	\$101,395
HBRR	\$2,600	\$2,600							\$2,600		
Other Fed - HIP	\$13,076	\$13,076									\$13,076
Local Funds	\$10,443	\$10,443							\$1,040	\$62	\$9,341
Local Funds AC	\$0	\$20,037				\$(20,037)					
Local RTCIP	\$13,893	\$13,893									\$13,893
TOTAL	\$150,785	\$150,785							\$9,250	\$2,371	\$139,164

MPO ID: SD96		ADOPTION: 23-00									
Project Title:	Street Resurfacing and Reconstruction Citywide									TransNet - LSI: CR	
Project Description:	Citywide - This provides for roadway resurfacing, repair, and reconstruction including the repair and reconstruction of concrete streets greater than 1 inch on city streets (CIP # AID00005 and S23006)										
Change Notes:											
Capacity Status: NCI		Exempt Category: Safety - Pavement resurfacing and/or rehabilitation									
Est Total Cost: \$138,255											
	TOTAL	PRIOR	22/23	23/24	24/25	25/26	26/27	FUTURE	PE	RW	CON
TransNet - L	\$4,000	\$4,000									\$4,000
TransNet - L (Cash)	\$149	\$149									\$149
TransNet - LSI	\$106,401	\$23,846	\$7,868	\$11,996	\$19,564	\$20,888	\$22,240				\$106,401
TransNet - LSI (Cash)	\$1,340	\$1,340									\$1,340
TransNet - LSI Carry Over	\$9,118	\$9,118									\$9,118
Local Funds	\$17,247	\$17,247									\$17,247
TOTAL	\$138,255	\$55,700	\$7,868	\$11,996	\$19,564	\$20,888	\$22,240				\$138,255

**Table 3-1
2023 Regional Transportation Improvement Program
San Diego Region (in \$000s)**

San Diego, City of

MPO ID: SD99		ADOPTION: 23-00									
Project Title:	Bridge Rehabilitation									RAS (M-43)	
Project Description:	Citywide - Provides for the widening, replacement, or retrofitting of bridge rehabilitation projects in San Diego (AIE00001 and P23004). RTCIP funding allocated to this project for the Fairmount Avenue Bridge Rehabilitation projects (B17066 and B17067).									TransNet - LSI: CR	
Change Notes:											
Capacity Status: NCI		Exempt Category: Safety - Non capacity widening or bridge reconstruction									
Est Total Cost: \$6,603											
	TOTAL	PRIOR	22/23	23/24	24/25	25/26	26/27	FUTURE	PE	RW	CON
TransNet - L	\$300	\$300									\$300
TransNet - LSI	\$2,408	\$1,408	\$200	\$200	\$200	\$200	\$200				\$2,408
TransNet - LSI (Cash)	\$86	\$86									\$86
TransNet - LSI Carry Over	\$2,736	\$2,523	\$213								\$2,736
Local RTCIP	\$1,073	\$1,073									\$1,073
TOTAL	\$6,603	\$5,390	\$413	\$200	\$200	\$200	\$200				\$6,603
*Local fund match for Bridge Preventive Maintenance Program and Fairmount Ave Bridge Rehab - HBP CAL44											

MPO ID: SD102A		ADOPTION: 23-00									
Project Title:	Otay Truck Route Widening (Ph. 4)									RTP REF: GM03; A-62; C-50	
Project Description:	Otay Truck Route - In San Diego, from Drucker Lane to La Media Rd, add one lane, for a total of three lanes: two for trucks and one lane for emergency vehicles (Border Patrol/fire department access). From Britannia Blvd to La Media Rd, add one lane for trucks and one lane for emergency vehicles. Also, along Britannia Blvd from Britannia Court to the Otay Truck Route, add one lane for trucks and one lane for emergency vehicles. This project will be constructed in two phases; an Eastern Phase between La Media Rd and Drucker Lane, and a Western Phase from Britannia Blvd to La Media Rd. Current construction programming is for the Eastern Phase only. (CIP S-11060).									(2021) EARMARK NO: CA596/2655, CA700/3776 TransNet - LSI: CR	
Change Notes:											
Capacity Status: CI		Exempt Category: Non-Exempt									
Est Total Cost: \$22,751 Open to Traffic: Phase 1: Sep 2020 Phase 2: Dec 2025											
	TOTAL	PRIOR	22/23	23/24	24/25	25/26	26/27	FUTURE	PE	RW	CON
TransNet - L	\$100	\$100							\$100		
TransNet - LSI	\$3,383	\$3,383							\$217	\$266	\$2,900
TransNet - LSI Carry Over	\$8,320	\$6,537	\$1,783						\$2,327	\$573	\$5,420
HPP	\$3,780	\$3,780							\$1,800	\$1,400	\$580
SB1 - TCEP	\$6,000	\$6,000									\$6,000
Local Funds	\$1,168	\$1,168							\$518		\$650
TOTAL	\$22,751	\$20,968	\$1,783						\$4,962	\$2,239	\$15,550

**Table 3-1
2023 Regional Transportation Improvement Program
San Diego Region (in \$000s)**

San Diego, City of

MPO ID: SD129		ADOPTION: 23-00									
Project Title:	University Avenue Mobility									RAS (M-45)	
Project Description:	University Avenue from Florida Street to Boundary Street (1 miles) - In San Diego, the major elements of the University Avenue Mobility Project are restriping to provide painted medians and construction of raised medians, left turn pockets and improved lane widths, installation of enhanced pedestrian crosswalks, repainting of existing crosswalks, removal of parallel on-street parking, and re-striping select side streets to provide angled and head-in parking. (augments Smart Growth Funding for this project in V10) (CIP S-00915)									TransNet - LSI: CR	
Change Notes:											
Capacity Status: NCI		Exempt Category: Safety - Adding medians									
Est Total Cost: \$8,039											
	TOTAL	PRIOR	22/23	23/24	24/25	25/26	26/27	FUTURE	PE	RW	CON
TransNet - L	\$175	\$175							\$175		
TransNet - L (Cash)	\$200	\$200							\$200		
TransNet - LSI	\$917	\$917							\$635		\$282
TransNet - LSI (Cash)	\$104	\$104									\$104
TransNet - LSI Carry Over	\$788	\$788							\$45		\$743
Local Funds	\$1,744	\$1,743	\$1								\$1,744
Local RTCIP	\$4,111	\$4,111									\$4,111
TOTAL	\$8,039	\$8,038	\$1						\$1,055		\$6,984

MPO ID: SD166		ADOPTION: 23-00									
Project Title:	Bicycle Facilities									EARMARK NO: 317/90	
Project Description:	Citywide including: El Camino Real/State Route 56 Bike Path Connector (S00981); SR56 Bike Interchanges (S00955) Downtown Bicycle Loop; Bikeway Striping Improvements Citywide (AIA00001) including Cycle Tracks - install Bicycle Facilities (AIA00001)									TransNet - LSI: CR	
Change Notes:											
Capacity Status: NCI		Exempt Category: Air Quality - Bicycle and pedestrian facilities									
Est Total Cost: \$24,780											
	TOTAL	PRIOR	22/23	23/24	24/25	25/26	26/27	FUTURE	PE	RW	CON
TransNet - L	\$15	\$15									\$15
TransNet - L (Cash)	\$136	\$136									\$136
TransNet - LSI	\$19,529	\$1,679	\$3,650	\$3,550	\$3,550	\$3,550	\$3,550		\$15		\$19,514
TransNet - LSI Carry Over	\$4,440	\$2,973	\$1,467						\$241		\$4,199
HPP	\$360	\$360							\$53		\$307
Local Funds	\$300	\$300									\$300
TOTAL	\$24,780	\$5,463	\$5,117	\$3,550	\$3,550	\$3,550	\$3,550		\$309		\$24,471

Table 3-1
2023 Regional Transportation Improvement Program
San Diego Region (in \$000s)

San Diego, City of

MPO ID: SD176		ADOPTION: 23-00									
Project Title:	Maintenance and Non Congestion Relief Efforts							<i>TransNet - LSI: Maint</i>			
Project Description:	Citywide - in San Diego, maintenance and non congestion relief efforts including but not limited to pavement overlay, pot hole repair, etc.										
Change Notes:	Capacity Status: NCI Exempt Category: Safety - Pavement resurfacing and/or rehabilitation										
Est Total Cost: \$78,851											
	TOTAL	PRIOR	22/23	23/24	24/25	25/26	26/27	FUTURE	PE	RW	CON
<i>TransNet - LSI</i>	\$72,526		\$14,157	\$14,849	\$13,935	\$14,503	\$15,082				\$72,526
<i>TransNet - LSI Carry Over</i>	\$6,325		\$6,325								\$6,325
TOTAL	\$78,851		\$20,482	\$14,849	\$13,935	\$14,503	\$15,082				\$78,851

MPO ID: SD186		ADOPTION: 23-00									
Project Title:	Administrative Expenses							<i>TransNet - LSI: CR</i>			
Project Description:	Citywide - City of San Diego 1% administrative costs										
Change Notes:	Capacity Status: NCI Exempt Category: Other - Non construction related activities										
Est Total Cost: \$6,377											
	TOTAL	PRIOR	22/23	23/24	24/25	25/26	26/27	FUTURE	PE	RW	CON
<i>TransNet - LSI</i>	\$5,816	\$3,374	\$477	\$500	\$469	\$488	\$508		\$5,816		
<i>TransNet - LSI Carry Over</i>	\$561	\$473	\$88						\$561		
TOTAL	\$6,377	\$3,847	\$565	\$500	\$469	\$488	\$508		\$6,377		

MPO ID: SD188		ADOPTION: 23-00									
Project Title:	Congestion Relief/Traffic Engineering Operations							<i>TransNet - LSI: CR</i>			
Project Description:	Various locations - Congestion relief efforts (non-capital) to include intersection lighting, traffic signal coordination, centrally controlled traffic signal optimization system, traffic data collection for performance monitoring; traffic calming in Smart Growth areas; and project development/preliminary engineering/corridor studies.										
Change Notes:	Capacity Status: NCI Exempt Category: Other - Engineering studies										
Est Total Cost: \$48,572											
	TOTAL	PRIOR	22/23	23/24	24/25	25/26	26/27	FUTURE	PE	RW	CON
<i>TransNet - LSI</i>	\$46,540	\$30,121	\$3,284	\$3,284	\$3,284	\$3,284	\$3,284		\$46,540		
<i>TransNet - LSI Carry Over</i>	\$2,032	\$2,032							\$2,032		
TOTAL	\$48,572	\$32,153	\$3,284	\$3,284	\$3,284	\$3,284	\$3,284		\$48,572		

Table 3-1
2023 Regional Transportation Improvement Program
San Diego Region (in \$000s)

San Diego, City of

MPO ID: SD190		ADOPTION: 23-00											
Project Title:	Palm Avenue/Interstate 805 Interchange								RTP REF: A-63; C-51 (2021)				
Project Description:	On Palm Avenue at Interstate 805; - In San Diego, this project provides for improving the Palm Avenue/Interstate 805 Interchange in three phases. The first phase has been completed which included restriping of travel lanes and signal modification. The second phase consists of environmental determination and design of the project, construction repairs to the bridge approaches and abutments; bridge widening to the south, installation of sidewalk and signals; restriping; and signage modifications. The second phase will also add a Class IV bicycle facility along Palm Avenue within the project's limits. The third phase, which will be completed in a separate project once funding is identified, consists of construction of the bridge widening to the north, relocation of north bound on/off ramps and widening of the two on-ramps. All phases of the project improvements are included in the Otay Mesa Public Facility Financing Plan (Projects T1.1, 1.2, 1.3, and 1.4). (CIP 52-640.0/ S-00869).								RAS (T2-10)				
Change Notes:													
		Capacity Status: CI				Exempt Category: Non-Exempt							
Est Total Cost: \$34,869		Open to Traffic: Phase 1: Jun 2008		Phase 2: Mar 2026		Phase 3: Aug 2032							
	TOTAL	PRIOR	22/23	23/24	24/25	25/26	26/27	FUTURE	PE	RW	CON		
Local Funds	\$34,369	\$6,869	\$27,500						\$6,619	\$250	\$27,500		
Local RTCIP	\$500	\$500							\$500				
TOTAL	\$34,869	\$7,369	\$27,500						\$7,119	\$250	\$27,500		

MPO ID: SD234		ADOPTION: 23-00											
Project Title:	Chollas Creek-Bayshore Bikeway (part of Lump Sum V14)												
Project Description:	Bayshore Bikeway from Chollas Creek to Barrio Logan (.75 miles) - Final design and construction plans for 0.75 mile segment of multi-use path connecting from Southeastern San Diego along the Chollas Creek to the Bayshore Bikeway in Barrio Logan.												
Change Notes:													
		Capacity Status: NCI				Exempt Category: Air Quality - Bicycle and pedestrian facilities							
Est Total Cost: \$700													
	TOTAL	PRIOR	22/23	23/24	24/25	25/26	26/27	FUTURE	PE	RW	CON		
ATP - S	\$695	\$695							\$695				
Local Funds	\$5		\$5							\$5			
TOTAL	\$700	\$695	\$5						\$695	\$5			

**Table 3-1
2023 Regional Transportation Improvement Program
San Diego Region (in \$000s)**

San Diego, City of

MPO ID: SD237		ADOPTION: 23-00									
Project Title:	Coastal Rail Trail									TransNet - LSI: CR	
Project Description:	The proposed path will begin near the City of Del Mar at the intersection of Carmel Valley Road and Sorrento Valley Road to the north and continues to Union Station Downtown San Diego. The City is currently focusing on the northerly ten miles of the trail from the Sorrento Valley Road/Carmel Valley to the Gilman Drive/I-5 intersections. - This project is the Gilman Drive segment of the regional 40-mile bicycle corridor. The proposed alignment will follow Gilman Drive between La Jolla Village Drive and Interstate 5, installing a one-way protected cycle-track in each direction and a continuous sidewalk on the west side of the road. (City CIP# S-00951)										
Change Notes:	Capacity Status: NCI Exempt Category: Air Quality - Bicycle and pedestrian facilities										
Est Total Cost: \$25,241											
	TOTAL	PRIOR	22/23	23/24	24/25	25/26	26/27	FUTURE	PE	RW	CON
TransNet - LSI	\$16,300	\$6,600		\$9,700					\$350		\$15,950
TransNet - LSI Carry Over	\$6,691	\$3,150	\$3,541						\$3,150		\$3,541
Local RTCIP	\$2,250	\$2,250									\$2,250
TOTAL	\$25,241	\$12,000	\$3,541	\$9,700					\$3,500		\$21,741

MPO ID: SD245		ADOPTION: 23-00									
Project Title:	Euclid+ Market Complete Streets project (part of Lump Sum V14)									PPNO: 1210	
Project Description:	Market Street from 47th Street to Euclid Ave (.75 miles) - Final design and construction of new and expanded sidewalks, new bike facilities, and added crosswalks, medians, and curb extensions to slow and calm traffic (S16061)										
Change Notes:	Capacity Status: NCI Exempt Category: Air Quality - Bicycle and pedestrian facilities										
Est Total Cost: \$13,974											
	TOTAL	PRIOR	22/23	23/24	24/25	25/26	26/27	FUTURE	PE	RW	CON
TransNet - LSI	\$5,278	\$5,278									\$5,278
TransNet - LSI (Cash)	\$50	\$50									\$50
TransNet - LSI Carry Over	\$2,765	\$2,543	\$223								\$2,765
ATP - S	\$3,907	\$3,907							\$740	\$420	\$2,747
Local Funds	\$1,974	\$1,974								\$586	\$1,388
TOTAL	\$13,974	\$13,752	\$223						\$740	\$1,006	\$12,228

**Table 3-1
2023 Regional Transportation Improvement Program
San Diego Region (in \$000s)**

San Diego, City of

MPO ID: SD249			ADOPTION: 23-00								
Project Title: Streamview Drive Improvements Phase 2			TransNet - LSI: CR								
Project Description: Streamview Drive from 54th to College (1 miles) - In San Diego, this project provides for the installation of roundabouts, a new raised median, curb extensions, sidewalk, curb and gutter, driveways, drainage improvements, green infrastructure, signage, and striping on Streamview Drive from 54th Street to Lynn Street/Michael Street, and on Streamview Drive from Gayle Street to College Avenue. The first phase of the project, Streamview Drive between Gayle Street and Lynn/Michael Streets has been completed. The second phase of the project is located on Streamview Drive between 54th Street and Lynn/Michael Streets, and on Streamview Drive between Gayle Street and College Avenue. (CIP S-18000)											
Change Notes:											
Capacity Status: NCI			Exempt Category: Safety - Adding medians								
Est Total Cost: \$12,979											
	TOTAL	PRIOR	22/23	23/24	24/25	25/26	26/27	FUTURE	PE	RW	CON
TransNet - LSI	\$1,753	\$1,753							\$993		\$760
TransNet - LSI Carry Over	\$4,236	\$1,057	\$3,179						\$57		\$4,179
Local Funds	\$6,404	\$6,404							\$64		\$6,340
TDA	\$586	\$586							\$586		
TOTAL	\$12,979	\$9,800	\$3,179						\$1,700		\$11,279

MPO ID: SD250			ADOPTION: 23-00								
Project Title: La Media Road Improvements			RTP REF: A-62; GM03; C-51 (2021)								
Project Description: La Media Road from SR 905 to Siempre Viva Road (.75 miles) - In San Diego, on La Media Road from SR905 to Siempre Viva Road, widen La Media Road to a six-lane primary arterial from SR 905 to Airway Road, and a to a five lane major between Airway Road and Siempre Viva Road with three southbound lanes and two northbound lanes. This project will also improve drainage at the intersection of La Media Road and Airway Road (CIP # S-15018).			TransNet - LSI: CR								
Change Notes:											
Capacity Status: CI			Exempt Category: Non-Exempt								
Est Total Cost: \$51,000 Open to Traffic: Jan 2024											
	TOTAL	PRIOR	22/23	23/24	24/25	25/26	26/27	FUTURE	PE	RW	CON
TransNet - LSI	\$1,940		\$1,940								\$1,940
TransNet - LSI Carry Over	\$4,283	\$3,000	\$1,283								\$4,283
SB1 - TCEP	\$22,700	\$22,700									\$22,700
Local Funds	\$15,836	\$11,797	\$4,039						\$6,257	\$1,700	\$7,879
Local RTCIP	\$1,400	\$1,400									\$1,400
TOTAL	\$46,159	\$38,897	\$7,262						\$6,257	\$1,700	\$38,202

Table 3-1
2023 Regional Transportation Improvement Program
San Diego Region (in \$000s)

San Diego, City of

MPO ID: SD252		ADOPTION: 23-00									
Project Title:	University Avenue Complete Street Phase 1								TransNet - LSI: CR		
Project Description:	University Avenue from Fairmount Ave to Euclid Avenue (1 miles) - In San Diego, this project will provide increased safety on University Avenue between Fairmount Avenue and Euclid Avenue. The project includes installing three roundabouts and medians with enhanced pedestrian crossings. This will also include new pavement, wider sidewalks, and trees along this portion of University Avenue. (CIP # S-18001).										
Change Notes:	Capacity Status: NCI Exempt Category: Safety - Safety Improvement Program										
Est Total Cost: \$2,430											
	TOTAL	PRIOR	22/23	23/24	24/25	25/26	26/27	FUTURE	PE	RW	CON
TransNet - LSI	\$805	\$805							\$805		
TransNet - LSI Carry Over	\$120	\$70	\$50						\$70		\$50
Local Funds	\$183	\$183							\$183		
Local RTCIP	\$1,322	\$1,322							\$322		\$1,000
TOTAL	\$2,430	\$2,380	\$50						\$1,380		\$1,050
*Local match for Highway Safety Improvement Program H8-11-014 programmed on project CAL456 in grouped listing CAL105											

MPO ID: SD253		ADOPTION: 23-00									
Project Title:	Clairemont Transit Oriented Development Design Concepts (part of Lump Sum V10)								SANDAG ID: 1224049		
Project Description:	In the City of San Diego- Clairemont drive, Balboa Avenue and Clairemont Boulevard within the Clairemont community - Would create draft design concepts and draft policies for potential Transit Oriented Development (TOD) at SGOAs within Clairemont. Would illustrate potential streetscape designs, pedestrian, bicycle and transit improvements, transit hubs, and building form through 2D and 3D renderings and illustrations.										
Change Notes:	Capacity Status: NCI Exempt Category: Other - Non construction related activities										
Est Total Cost: \$725											
	TOTAL	PRIOR	22/23	23/24	24/25	25/26	26/27	FUTURE	PE	RW	CON
TransNet - SGIP	\$500	\$410	\$90						\$500		
Local Funds	\$225	\$225							\$225		
TOTAL	\$725	\$635	\$90						\$725		

**Table 3-1
2023 Regional Transportation Improvement Program
San Diego Region (in \$000s)**

San Diego, City of

MPO ID: SD254		ADOPTION: 23-00									
Project Title:	College Area Smart Growth Study (CASGS) (part of Lump Sum V10)									SANDAG ID: 1224050	
Project Description:	In San Diego - College Area Community Planning Area. I-8 to the north, Fairmont Avenue, Montezuma Road and Collwood Boulevard to the east, the boundaries of the City of La Mesa to the west (Keeney Street and 73rd Street) and El Cajon Boulevard to the south - Would identify, analyze and provide recommendations for nodes and corridors with smart growth development potential within the College Area community. Would result in draft land use scenarios for these smart growth opportunity areas (SGOAs), as well as mobility improvement concepts, urban design concepts, recommendations, and policies.										
Change Notes:	Capacity Status: NCI Exempt Category: Other - Non construction related activities										
Est Total Cost: \$725											
	TOTAL	PRIOR	22/23	23/24	24/25	25/26	26/27	FUTURE	PE	RW	CON
TransNet - SGIP	\$500	\$418	\$82						\$500		
Local Funds	\$225	\$225							\$225		
TOTAL	\$725	\$643	\$82						\$725		

MPO ID: SD256		ADOPTION: 23-00									
Project Title:	Mira Mesa Transit Oriented Development Concept Plan (MMTOD CP) (part of Lump Sum V10)									SANDAG ID: 1224052	
Project Description:	In the City of San Diego - north central portion of the City between I -805 and I-15 - Would produce a land use strategy to support transit/mobility hubs within the Sorrento Mesa and Miramar Road employment areas and the SGOAs along Mira Mesa Blvd./Black Mountain Road. Would consider higher densities, formulate policies, and provide urban design illustrations within the SGOAs.										
Change Notes:	Capacity Status: NCI Exempt Category: Other - Non construction related activities										
Est Total Cost: \$725											
	TOTAL	PRIOR	22/23	23/24	24/25	25/26	26/27	FUTURE	PE	RW	CON
TransNet - SGIP	\$500	\$480	\$20						\$500		
Local Funds	\$225	\$225							\$225		
TOTAL	\$725	\$705	\$20						\$725		

Table 3-1
2023 Regional Transportation Improvement Program
San Diego Region (in \$000s)

San Diego, City of

MPO ID: SD257		ADOPTION: 23-00									
Project Title:	University Community Smart Growth Concept Study (part of Lump Sum V10)	SANDAG ID: 1224053									
Project Description:	In the City of San Diego - within the University Community Plan Area - The University Community Smart Growth Concept Study will be used to support the basic principles of smart growth by building upon the community's role as a major employment, retail, education and housing center interconnected by an expanding regional transportation system. The project area includes many existing transit routes and the Mid Coast trolley to support a mix of higher intensity land uses including industrial and commercial employment and mid high density residential										
Change Notes:	Capacity Status: NCI Exempt Category: Other - Non construction related activities										
Est Total Cost: \$725											
	TOTAL	PRIOR	22/23	23/24	24/25	25/26	26/27	FUTURE	PE	RW	CON
TransNet - SGIP	\$500	\$476	\$24						\$500		
Local Funds	\$225	\$225							\$225		
TOTAL	\$725	\$701	\$24						\$725		

MPO ID: SD261		ADOPTION: 23-00									
Project Title:	Downtown San Diego Wayfinding Signage - Cycle Network (part of Lump Sum V10)	SANDAG ID: 1224064									
Project Description:	San Diego - The project area includes the formal boundaries of the project planning area within Downtown San Diego which are defined by the I-5 freeway to the north and east and San Diego Bay on the south and west. - The project includes the installation new wayfinding signs that complements the recently completed downtown wayfinding system. It will include adding signage for the new cycle network to be installed throughout downtown. The Project will facilitate an experience that will promote cycling and provide directional and destination signage for residents, visitors, and workers to access the new cycle network.										
Change Notes:	Capacity Status: NCI Exempt Category: Other - Directional and infomational signs										
Est Total Cost: \$400											
	TOTAL	PRIOR	22/23	23/24	24/25	25/26	26/27	FUTURE	PE	RW	CON
TransNet - SGIP	\$220	\$141	\$79						\$43		\$177
Local Funds	\$180	\$180							\$25		\$155
TOTAL	\$400	\$321	\$79						\$68		\$332

Table 3-1
2023 Regional Transportation Improvement Program
San Diego Region (in \$000s)

San Diego, City of

MPO ID: SD262		ADOPTION: 23-00									
Project Title:	East Village Green Park Phase 1 (part of Lump Sum V10)								SANDAG ID: 1224065		
Project Description:	East Village Green Park is a proposed 4.1 acre multi-block community park located in the East Village Neighborhood of Downtown. Phase 1 improvements consist of 1.2 acres of new parkland including a community center, 2 cafes, children's play area, performance pavilion, open lawn, games area, interactive fountain, dog park and the relocation of two locally historic buildings.										
Change Notes:	Capacity Status: NCI Exempt Category: Other - Transportation enhancement activities										
Est Total Cost: \$4,603											
	TOTAL	PRIOR	22/23	23/24	24/25	25/26	26/27	FUTURE	PE	RW	CON
<i>TransNet</i> - SGIP	\$1,043	\$56	\$988						\$7		\$1,036
Local Funds	\$3,560	\$3,560							\$3,559		\$1
TOTAL	\$4,603	\$3,616	\$988						\$3,566		\$1,037

MPO ID: SD263		ADOPTION: 23-00									
Project Title:	La Media Improvement-Siempre Viva to Truck Route								<i>TransNet</i> - LSI: CR		
Project Description:	La Media Rd from Siempre Viva Rd to Truck Rte (.3 miles) - Project will improve La Media Road from Siempre Viva to the Otay Truck Route to a three-lane facility with two southbound truck route lanes as well as one northbound lane for Customs and Border Protection vehicles. The project scope includes installation of new sidewalks, curb ramps, curb and gutter (City CIP# S-22006/ B19020).										
Change Notes:	Capacity Status: NCI Exempt Category: Safety - Non capacity widening or bridge reconstruction										
Est Total Cost: \$1,650											
	TOTAL	PRIOR	22/23	23/24	24/25	25/26	26/27	FUTURE	PE	RW	CON
<i>TransNet</i> - LSI	\$1,250		\$1,250						\$1,250		
Federal Disc.-CPF-HwyInfra	\$400		\$400								\$400
TOTAL	\$1,650		\$1,650						\$1,250		\$400

Table 3-1
2023 Regional Transportation Improvement Program
San Diego Region (in \$000s)

San Diego, City of

MPO ID: SD264		ADOPTION: 23-00									
Project Title: Alvarado Canyon Road Realignment Project											
Project Description: Alvarado Canyon Rd from Fairmount Ave to Alvarado Canyon Rd (.3 miles) - Project will provide traffic congestion relief at the westbound I-8 freeway off-ramp/Fairmount Ave/Camino Del Rio North intersection and the adjoining street segments, and improved bicycle and pedestrian access within the project limits. The project also seeks to alleviate localized flooding through construction of an additional box culvert at the Fairmount Ave crossing over Alvarado Creek. The project will provide improved roadway geometrics, enhanced bikeways, widened sidewalks, enhanced cross-walk striping, improved roadway signing, dedicated bicycle/pedestrian traffic signals, and improved access to public transit facilities. (CIP S-22005).											
Change Notes:											
Capacity Status: NCI Exempt Category: Other - Changes in vertical and horizontal alignment											
Est Total Cost: \$4,031											
	TOTAL	PRIOR	22/23	23/24	24/25	25/26	26/27	FUTURE	PE	RW	CON
Local Funds	\$4,031		\$4,031						\$4,031		
TOTAL	\$4,031		\$4,031						\$4,031		

MPO ID: SD265		ADOPTION: 23-00									
Project Title: 5th Avenue Promenade											
Project Description: 5th Avenue from Broadway to L Street (.6 miles) - There are currently two phases to this project. The first phase is for bollard installation. The second phase will initiate the feasibility study and project scoping for future pedestrian promenade on 5th Avenue from L street to Broadway.											
Change Notes:											
Capacity Status: NCI Exempt Category: Air Quality - Bicycle and pedestrian facilities											
Est Total Cost: \$1,500											
	TOTAL	PRIOR	22/23	23/24	24/25	25/26	26/27	FUTURE	PE	RW	CON
Local Funds	\$1,500		\$1,500						\$1,500		
TOTAL	\$1,500		\$1,500						\$1,500		

MPO ID: SD266		ADOPTION: 23-00									
Project Title: Normal Street Promenade											
Project Description: Normal Street from University Avenue to Washington Street (.3 miles) - This complete street project will install hard-scape improvements and a bike facility on Normal Street between University Avenue and Washington Street. (CIP# S-22012/B19096). Linked to SAN234.											
Change Notes:											
Capacity Status: NCI Exempt Category: Air Quality - Bicycle and pedestrian facilities											
Est Total Cost: \$1,400											
	TOTAL	PRIOR	22/23	23/24	24/25	25/26	26/27	FUTURE	PE	RW	CON
Local Funds	\$1,400		\$1,400						\$1,400		
TOTAL	\$1,400		\$1,400						\$1,400		

**Table 3-1
2023 Regional Transportation Improvement Program
San Diego Region (in \$000s)**

San Diego, City of

MPO ID: SD267		ADOPTION: 23-00									
Project Title:		Mid-City Communities Smart Growth Study Areas (part of Lump Sum V10)									
Project Description:		<p>he study area covers the Mid-City Communities in the City of San Diego and includes a large Smart Growth Opportunity Area along University Avenue and El Cajon Boulevard (SD-CH-1), Mixed-Use Transit Corridors along Fairmount Avenue (SD-CH-2), University Avenue (SD-EA-3), and El Cajon Boulevard (SD-CO-4) and two Community Centers near Federal and Euclid (SD-EA-2) and the east end of College Grove Drive (SD-EA-1). In addition, the study area includes a Tier 4 Employment Center. - The Project will perform a study of existing/planned smart growth and employment areas to increase housing and mobility options in the Mid-City Communities in the City of San Diego. The study will include a public outreach program and recommendations on opportunities for growth and transit-supportive densities in combination with corridor enhancements. The Smart Growth study will serve as a critical first step to facilitate a land use plan to support a healthier, more sustainable community.</p>									
Change Notes:		Capacity Status: NCI Exempt Category: Air Quality - Bicycle and pedestrian facilities									
Est Total Cost: \$840											
	TOTAL	PRIOR	22/23	23/24	24/25	25/26	26/27	FUTURE	PE	RW	CON
<i>TransNet</i> - SGIP	\$500		\$500						\$250	\$250	
Local Funds	\$340		\$340						\$200	\$140	
TOTAL	\$840		\$840						\$450	\$390	

**Table 3-1
2023 Regional Transportation Improvement Program
San Diego Region (in \$000s)**

San Marcos, City of

MPO ID: SM19		ADOPTION: 23-00									
Project Title:		Grand Avenue Bridge and Street Improvements								RTP REF: A-62: C-49 (2021)	
Project Description:		From Discovery Street to San Marcos Boulevard - construct 4-lane secondary arterial bridge and a 6-lane arterial street from Craven Road to Grand Avenue									
Change Notes:											
		Capacity Status: CI					Exempt Category: Non-Exempt				
Est Total Cost: \$12,524		Open to Traffic: Jun 2023									
	TOTAL	PRIOR	22/23	23/24	24/25	25/26	26/27	FUTURE	PE	RW	CON
Local Funds	\$12,524	\$2,424	\$10,100						\$1,744	\$680	\$10,100
TOTAL	\$12,524	\$2,424	\$10,100						\$1,744	\$680	\$10,100

MPO ID: SM22		ADOPTION: 23-00									
Project Title:		South Santa Fe from Bosstick to Smilax #88179								RTP REF: A-28 (2019)	
Project Description:		Intersection at S. Santa Fe Rd and Smilax Rd. - Realign and signalize the intersection located at S. Santa Fe Road and Smilax Road. This project will also widen S. Santa Fe in the westbound direction. Improvements will include the construction of new pavement, new intersection configuration and new bike lanes.									
Change Notes:											
		Capacity Status: CI					Exempt Category: Non-Exempt				
Est Total Cost: \$7,199		Open to Traffic: Dec 2020									
	TOTAL	PRIOR	22/23	23/24	24/25	25/26	26/27	FUTURE	PE	RW	CON
TransNet - H (78)	\$580	\$580								\$580	
TransNet - LSI	\$39	\$39							\$39		
TransNet - LSI Carry Over	\$269	\$268	\$1						\$101		\$168
Local Funds	\$6,311	\$6,312							\$263	\$3,308	\$2,740
TOTAL	\$7,199	\$7,199	\$1						\$403	\$3,888	\$2,908

MPO ID: SM24		ADOPTION: 23-00									
Project Title:		Woodland Parkway Interchange and Barham Drive Widening & Street Improvements #88005								RTP REF: A-62; C-51 (2021)	
Project Description:		SR 78 Bridge 57 0389 - This project includes reconstruction of the State Route 78 overcrossing at Woodland Parkway, reconfiguration of on/off ramps, widening and realigning portions of Woodland Parkway, Barham Drive and Rancheros Drive. Improvements would also include continuation of new bike lanes and trails.									
Change Notes:											
RT:78		Capacity Status: CI					Exempt Category: Non-Exempt				
Est Total Cost: \$17,420		Open to Traffic: Jul 2026									
	TOTAL	PRIOR	22/23	23/24	24/25	25/26	26/27	FUTURE	PE	RW	CON
TransNet - L	\$600	\$600							\$600		
Local Funds	\$16,820	\$10,997	\$5,822						\$9,408	\$7,412	
TOTAL	\$17,420	\$11,597	\$5,822						\$10,008	\$7,412	

Table 3-1
2023 Regional Transportation Improvement Program
San Diego Region (in \$000s)

San Marcos, City of

MPO ID: SM31		ADOPTION: 23-00									
Project Title:	San Marcos Creek Specific Plan - Discovery St. Widening and Flood Control Improvements #88265							RTP REF: A-62; C-49 (2021) RAS (T2-11)			
Project Description:	From Via Vera Cruz Rd to Bent Ave/Craven Rd - Part of San Marcos Creek Specific Plan group of projects to widen Discovery St. to four lane secondary arterial between Via Vera Cruz and Bent Ave. Improvements include construction of roadway improvements, bike lanes and trails.							TransNet - LSI: CR			
Change Notes:											
		Capacity Status: CI		Exempt Category: Non-Exempt							
Est Total Cost: \$12,347		Open to Traffic: Sep 2022									
	TOTAL	PRIOR	22/23	23/24	24/25	25/26	26/27	FUTURE	PE	RW	CON
TransNet - Bond	\$1,997	\$1,998							\$1,457	\$40	\$500
TransNet - LSI Carry Over	\$1,957	\$1,957							\$537	\$450	\$970
Local Funds	\$3,411	\$2,674	\$736						\$147	\$215	\$3,049
Local RTCIP	\$4,982	\$4,982									\$4,982
TOTAL	\$12,347	\$11,611	\$736						\$2,141	\$705	\$9,501

MPO ID: SM32		ADOPTION: 23-00									
Project Title:	Via Vera Cruz Bridge and Street Improvements #88264							RTP REF: A-62; C-49 (2021)			
Project Description:	Bridge 57C0867 - Part of San Marcos Creek Specific Plan group of projects to widen to four lane secondary arterial and construct a bridge at San Marcos Creek							TransNet - LSI: CR			
Change Notes:											
		Capacity Status: CI		Exempt Category: Non-Exempt							
Est Total Cost: \$40,214		Open to Traffic: Jan 2022									
	TOTAL	PRIOR	22/23	23/24	24/25	25/26	26/27	FUTURE	PE	RW	CON
TransNet - LSI	\$175	\$175									\$175
TransNet - LSI Carry Over	\$4,579	\$2,830	\$1,749						\$241	\$11	\$4,327
HBP	\$24,522	\$20,539	\$3,983						\$2,390	\$443	\$21,689
Local Funds	\$10,938	\$172	\$10,766						\$115	\$57	\$10,766
Local Funds AC	\$0	\$3,983	\$(3,983)								
TOTAL	\$40,214	\$27,699	\$12,515						\$2,746	\$511	\$36,957

MPO ID: SM42		ADOPTION: 23-00									
Project Title:	Discovery St. from Craven to Twin Oaks #ST007							RTP REF: A-63; C-49 (2021)			
Project Description:	Discovery Street from Craven Road to Twin Oaks Valley Road (.9 miles) - The project includes the design and construction of all intersections, signals, utilities, drainage and water quality components of Discovery St. as a four lane arterial from Bent Ave. and Craven Dr. and east to Twin Oaks Valley Rd. Improvements will also include bike lanes and trails along the road.							RAS (T2-11)			
Change Notes:											
		Capacity Status: CI		Exempt Category: Non-Exempt							
Est Total Cost: \$21,000		Open to Traffic: Jun 2023									
	TOTAL	PRIOR	22/23	23/24	24/25	25/26	26/27	FUTURE	PE	RW	CON
Local Funds	\$19,026	\$19,025	\$1						\$500	\$2,000	\$16,526
Local RTCIP	\$1,974	\$1,974									\$1,974
TOTAL	\$21,000	\$20,999	\$1						\$500	\$2,000	\$18,500

**Table 3-1
2023 Regional Transportation Improvement Program
San Diego Region (in \$000s)**

San Marcos, City of

MPO ID: SM48		ADOPTION: 23-00									
Project Title:	San Marcos Creek Specific Plan: Creekside Drive and Pad Grading #88505								RTP REF: A-63; C-49 (2021) <i>TransNet</i> - LSI: CR		
Project Description:	Creekside Drive from Via Vera Cruz to Grand Ave (.57 miles) - construct approximately 3,000 feet of a two-lane collector road from Via Vera Cruz to Grand Avenue in the City of San Marcos; will include two 12' lanes, diagonal parking on the north side, and parallel parking on the south side; the project will also include a 10' bike trail meandering along the south side										
Change Notes:	Capacity Status: CI Exempt Category: Non-Exempt										
Est Total Cost: \$14,613		Open to Traffic: Apr 2023									
	TOTAL	PRIOR	22/23	23/24	24/25	25/26	26/27	FUTURE	PE	RW	CON
<i>TransNet</i> - Bond	\$1,384	\$1,384							\$929	\$455	
<i>TransNet</i> - LSI (Cash)	\$473	\$473							\$473		
<i>TransNet</i> - LSI Carry Over	\$914	\$914									\$914
Local Funds	\$11,842	\$9,693	\$2,149							\$170	\$11,672
TOTAL	\$14,613	\$12,464	\$2,149						\$1,402	\$625	\$12,586

MPO ID: SM54		ADOPTION: 23-00									
Project Title:	Citywide Traffic Signals - RAMS								<i>TransNet</i> - LSI: CR		
Project Description:	Regional Arterial Management System - RAMS Traffic Signals. <i>TransNet</i> - LSI RAMS of \$11 is programmed through FY 2023										
Change Notes:	Capacity Status: NCI Exempt Category: Other - Traffic signal synchronization projects										
Est Total Cost: \$130											
	TOTAL	PRIOR	22/23	23/24	24/25	25/26	26/27	FUTURE	PE	RW	CON
<i>TransNet</i> - LSI	\$130	\$97	\$11	\$11	\$11				\$130		
TOTAL	\$130	\$97	\$11	\$11	\$11				\$130		

MPO ID: SM56		ADOPTION: 23-00									
Project Title:	Bent Ave. Bridge and Improvements #88263								<i>TransNet</i> - LSI: CR		
Project Description:	Bridge 00L0045 - Part of San Marcos Creek Specific Plan set of projects to construct new two lane bridge to replace existing two lane low water crossing- Local and <i>TransNet</i> funds to match HBP funds programmed as part of CAL44 Highway Bridge Program										
Change Notes:	Capacity Status: NCI Exempt Category: Safety - Non capacity widening or bridge reconstruction										
Est Total Cost: \$9,554											
	TOTAL	PRIOR	22/23	23/24	24/25	25/26	26/27	FUTURE	PE	RW	CON
<i>TransNet</i> - LSI	\$103	\$103							\$103		
<i>TransNet</i> - LSI Carry Over	\$1,222	\$1,222							\$63		\$1,159
Local Funds	\$8,229	\$7,148	\$1,081						\$122		\$8,107
TOTAL	\$9,554	\$8,473	\$1,081						\$288		\$9,266

**Table 3-1
2023 Regional Transportation Improvement Program
San Diego Region (in \$000s)**

San Marcos, City of

MPO ID: SM62		ADOPTION: 23-00									
Project Title:	Annual Surface Seal Project #ST001								<i>TransNet - LSI: Maint</i>		
Project Description:	Various roadways throughout San Marcos - Street surface seals and overlays under 1 inch at various locations throughout the city. Improvements include the applications of bituminous surface seals, restriping to current City standards to provide bike facilities wherever possible and provide updated striping at pedestrian crossings.										
Change Notes:	Capacity Status: NCI Exempt Category: Safety - Pavement resurfacing and/or rehabilitation										
Est Total Cost: \$350											
	TOTAL	PRIOR	22/23	23/24	24/25	25/26	26/27	FUTURE	PE	RW	CON
<i>TransNet - LSI Carry Over</i>	\$250		\$250								\$250
Local Funds	\$100		\$100						\$100		
TOTAL	\$350		\$350						\$100		\$250
*Future fund source has not been identified											

MPO ID: SM64		ADOPTION: 23-00									
Project Title:	San Marcos Blvd. Reconstruction #ST005								RAS (T2-11)		
Project Description:	San Marcos Boulevard from Grand Ave to Rancho Santa Fe Rd. (6.75 miles) - This project includes the reconstruction of San Marcos Blvd. from Grand Ave. to Rancho Santa Fe Rd., including the removal and replacement of deteriorated pavement, removal of pavers at intersections, the installation of new signals throughout the corridor, updated pedestrian ramps for ADA compliance, and the repair and replacement of damaged and uplifted curbs, gutters and uplifted sidewalks. Improvements also include buffered bike lanes where possible.										
Change Notes:	Capacity Status: NCI Exempt Category: Safety - Pavement resurfacing and/or rehabilitation										
Est Total Cost: \$11,600											
	TOTAL	PRIOR	22/23	23/24	24/25	25/26	26/27	FUTURE	PE	RW	CON
<i>TransNet - LSI</i>	\$1,825	\$1,825									\$1,825
<i>TransNet - LSI Carry Over</i>	\$6,719	\$108	\$1,986	\$1,903	\$2,723						\$6,719
Local Funds	\$1,200	\$1,200							\$600		\$600
Local RTCIP	\$1,856				\$1,856						\$1,856
TOTAL	\$11,600	\$3,133	\$1,986	\$1,903	\$4,579				\$600		\$11,000

Table 3-1
2023 Regional Transportation Improvement Program
San Diego Region (in \$000s)

San Marcos, City of

MPO ID: SM67		ADOPTION: 23-00									
Project Title:	San Marcos Blvd. at Discovery Street Improvements #86002								RAS (T2-11)		
									TransNet - LSI: CR		
Project Description:	Intersection at San Marcos Blvd and Discovery St - This project will adjust the intersection at San Marcos Blvd. and Discovery Street to eliminate the free-right turn, construct bike lanes and install a new traffic signal. The project will also widen San Marcos Blvd. in the westbound direction, for approximately 900 feet approaching the intersection providing a right turn lane into a highly used school site.										
Change Notes:	Capacity Status: NCI Exempt Category: Other - Intersection channelization projects										
Est Total Cost: \$3,425											
	TOTAL	PRIOR	22/23	23/24	24/25	25/26	26/27	FUTURE	PE	RW	CON
TransNet - LSI	\$350	\$350									\$350
Local Funds	\$3,075		\$3,075						\$995		\$2,080
TOTAL	\$3,425	\$350	\$3,075						\$995		\$2,430

MPO ID: SM68		ADOPTION: 23-00									
Project Title:	Traffic Management System Enhancement #88532								TransNet - LSI: CR		
Project Description:	Various locations throughout the city. - This project will consolidate the construction of a new TMC bringing it up to date with current technologies. This project will also install new supporting infrastructure for the TMC including the installation of new traffic signal controllers at various locations throughout the city.										
Change Notes:	Capacity Status: NCI Exempt Category: Other - Traffic signal synchronization projects										
Est Total Cost: \$2,626											
	TOTAL	PRIOR	22/23	23/24	24/25	25/26	26/27	FUTURE	PE	RW	CON
TransNet - LSI Carry Over	\$1,244	\$1,244							\$244		\$1,000
Local Funds	\$1,382	\$882		\$500					\$244		\$1,138
TOTAL	\$2,626	\$2,126		\$500					\$488		\$2,138

MPO ID: SM69		ADOPTION: 23-00									
Project Title:	Twin Oaks Valley Rd. & Barham Dr. Improvements #ST008								RTP REF: A-63; C-49 (2021)		
Project Description:	Barham Dr from Campus Dr to Twin Oaks Valley Rd (.1 miles) - This project involves surface improvements including asphalt, concrete, medians, sidewalks, signage and traffic lights. Underground improvements include utility and drainage improvements, relocations and water treatment within the public right of way to accommodate the construction of additional lanes.										
Change Notes:	Capacity Status: CI Exempt Category: Non-Exempt										
Est Total Cost: \$8,500 Open to Traffic: Sep 2023											
	TOTAL	PRIOR	22/23	23/24	24/25	25/26	26/27	FUTURE	PE	RW	CON
Local Funds	\$8,500			\$8,500					\$1,500		\$7,000
TOTAL	\$8,500			\$8,500					\$1,500		\$7,000

**Table 3-1
2023 Regional Transportation Improvement Program
San Diego Region (in \$000s)**

San Marcos, City of

MPO ID: SM72		ADOPTION: 23-00									
Project Title:		Annual Surface Seal Project FY24-FY27 #ST011								TransNet - LSI: Maint	
Project Description:		Various locations throughout the city - Various roadways throughout the City will be surface sealed. Improvements include restriping to current standards and adding buffered bike lanes where possible.									
Change Notes:		Capacity Status: NCI Exempt Category: Safety - Pavement resurfacing and/or rehabilitation									
Est Total Cost: \$10,000											
	TOTAL	PRIOR	22/23	23/24	24/25	25/26	26/27	FUTURE	PE	RW	CON
TransNet - LSI	\$5,906		\$1,541	\$1,643		\$722	\$2,000		\$200		\$5,706
TransNet - LSI Carry Over	\$1,988		\$459		\$251	\$1,278					\$1,988
Local Funds	\$2,106			\$357	\$1,749						\$2,106
TOTAL	\$10,000		\$2,000	\$2,000	\$2,000	\$2,000	\$2,000		\$200		\$9,800

MPO ID: SM74		ADOPTION: 23-00									
Project Title:		Olive Street Bridge #ST012								TransNet - LSI: Maint	
Project Description:		Bridge 57C0519 - Replacement of the existing Olive Street bridge. This project will also include trail and/or bicycle improvements.									
Change Notes:		Capacity Status: NCI Exempt Category: Safety - Non capacity widening or bridge reconstruction									
Est Total Cost: \$2,500											
	TOTAL	PRIOR	22/23	23/24	24/25	25/26	26/27	FUTURE	PE	RW	CON
TransNet - LSI	\$1,841			\$241	\$145	\$1,448	\$7				\$1,841
TransNet - LSI Carry Over	\$659	\$600	\$59						\$600		\$59
TOTAL	\$2,500	\$600	\$59	\$241	\$145	\$1,448	\$7		\$600		\$1,900
*Remaining funding not yet identified											

MPO ID: SM75		ADOPTION: 23-00									
Project Title:		RSF Pavement Restoration #ST014								TransNet - LSI: CR	
Project Description:		Rancho Santa Fe from Melrose to Island (4 miles) - Repair pavement on South Rancho Santa Fe from approx. Melrose to Island Drive									
Change Notes:		Capacity Status: NCI Exempt Category: Safety - Pavement resurfacing and/or rehabilitation									
Est Total Cost: \$3,000											
	TOTAL	PRIOR	22/23	23/24	24/25	25/26	26/27	FUTURE	PE	RW	CON
TransNet - LSI	\$3,000		\$698	\$379	\$1,923				\$337		\$2,663
TOTAL	\$3,000		\$698	\$379	\$1,923				\$337		\$2,663

**Table 3-1
2023 Regional Transportation Improvement Program
San Diego Region (in \$000s)**

Santee, City of

MPO ID: SNT04		ADOPTION: 23-00									
Project Title:	Pavement Repair and Rehabilitation									<i>TransNet - LSI: CR</i>	
Project Description:	Multiple locations as recommended by Pavement Management Analysis report. - Reconstruction and rehabilitation in the form of removal and replacement of existing pavement sections 2 inches minimum, 1.5 inch minimum overlay, pedestrian ramps, sidewalk improvements, and drainage improvements as part of the rehabilitation improvements.										
Change Notes:	Capacity Status: NCI Exempt Category: Safety - Pavement resurfacing and/or rehabilitation										
Est Total Cost: \$33,907											
	TOTAL	PRIOR	22/23	23/24	24/25	25/26	26/27	FUTURE	PE	RW	CON
<i>TransNet - Bond</i>	\$9,855	\$9,856							\$343		\$9,512
<i>TransNet - L</i>	\$7,729	\$7,729									\$7,729
<i>TransNet - LSI</i>	\$4,461	\$1,701		\$640	\$673	\$707	\$740		\$613		\$3,848
<i>TransNet - LSI (Cash)</i>	\$1	\$1									\$1
<i>TransNet - LSI Carry Over</i>	\$4,457	\$3,211	\$1,246						\$219		\$4,238
Local Funds	\$7,404	\$4,801	\$521	\$521	\$521	\$521	\$521		\$15		\$7,389
TOTAL	\$33,907	\$27,299	\$1,767	\$1,161	\$1,194	\$1,228	\$1,261		\$1,190		\$32,717

MPO ID: SNT20		ADOPTION: 23-00									
Project Title:	Regional Arterial Management System									<i>TransNet - LSI: CR</i>	
Project Description:	This will be implemented on all citywide traffic signals through the RAMS program - The project gives the ability to coordinate signal plan development across jurisdictional boundaries with a common time source and a common platform to build an integrated corridor management system; this will include software maintenance, hardware maintenance, and communication infrastructure through the Regional Arterial Management System (RAMS). <i>TransNet - LSI RAMS</i> of \$7 is programmed through FY 2022										
Change Notes:	Capacity Status: NCI Exempt Category: Other - Traffic signal synchronization projects										
Est Total Cost: \$104											
	TOTAL	PRIOR	22/23	23/24	24/25	25/26	26/27	FUTURE	PE	RW	CON
<i>TransNet - LSI</i>	\$104	\$67	\$7	\$7	\$7	\$7	\$7		\$104		
TOTAL	\$104	\$67	\$7	\$7	\$7	\$7	\$7		\$104		

**Table 3-1
2023 Regional Transportation Improvement Program
San Diego Region (in \$000s)**

Santee, City of

MPO ID: SNT22		ADOPTION: 23-00									
Project Title:		Pavement Roadway Maintenance								TransNet - LSI: Maint	
Project Description:		Various locations as defined in Santee's Pavement Management Analysis Report - Maintenance repair in the form of crack filling, grind and patch failed areas followed by Cape seal or Slurry seal of the street.									
Change Notes:		Capacity Status: NCI Exempt Category: Safety - Pavement resurfacing and/or rehabilitation									
Est Total Cost: \$12,417											
	TOTAL	PRIOR	22/23	23/24	24/25	25/26	26/27	FUTURE	PE	RW	CON
TransNet - LSI	\$5,614	\$1,684	\$1,171	\$640	\$673	\$707	\$740		\$243		\$5,371
TransNet - LSI Carry Over	\$1,802	\$1,748	\$54						\$78		\$1,724
Local Funds	\$5,001	\$2,396	\$521	\$521	\$521	\$521	\$521		\$9		\$4,992
TOTAL	\$12,417	\$5,828	\$1,746	\$1,161	\$1,194	\$1,228	\$1,261		\$330		\$12,087

MPO ID: SNT23		ADOPTION: 23-00									
Project Title:		Transportation Improvement Master Plan Implementation; CIP 2013-54								RAS (T2-11)	
Project Description:		Magnolia Avenue, Mission Gorge Road, Cuyamaca Street, Mast Boulevard, and Town Center Parkway - Citywide improvements to existing traffic signals, communication systems, video detection cameras and other improvements pursuant to the recommendations of the City's Transportation Improvement Master Plan; includes upgrading the existing obsolete signal traffic controllers and installation of traffic signal inter-connection cabling in order to conform to the San Diego Regional Standards thereby improving signal operations.									
Change Notes:		Capacity Status: NCI Exempt Category: Other - Traffic signal synchronization projects									
Est Total Cost: \$7,682											
	TOTAL	PRIOR	22/23	23/24	24/25	25/26	26/27	FUTURE	PE	RW	CON
Local Funds	\$4,125	\$2,903	\$107	\$187	\$331	\$597			\$250		\$3,875
Local RTCIP	\$3,557	\$2,223	\$223	\$90		\$1,020			\$465		\$3,092
TOTAL	\$7,682	\$5,126	\$330	\$277	\$331	\$1,617			\$715		\$6,967

**Table 3-1
2023 Regional Transportation Improvement Program
San Diego Region (in \$000s)**

Santee, City of

MPO ID: SNT26		ADOPTION: 23-00									
Project Title:	SR-67 Improvements/Woodside Avenue Interchange Improvements								RAS (T2-11)		
Project Description:	Intersection at SR-67 and Woodside Ave - This project proposes to improve traffic circulation at the intersection of Woodside Avenue at State Route 67 and make a sidewalk connection to North Woodside Avenue. It includes replacing the stop sign controlled intersection with medians, sidewalks, roundabout and/or other traffic signal improvements. The project will also require improvements within the Caltrans right-of-way on the State Route 67 off-ramp.										
Change Notes:	Capacity Status: NCI Exempt Category: Other - Changes in vertical and horizontal alignment										
Est Total Cost: \$4,126											
	TOTAL	PRIOR	22/23	23/24	24/25	25/26	26/27	FUTURE	PE	RW	CON
Local Funds	\$484		\$484								\$484
Local RTCIP	\$3,642	\$787	\$2,855						\$787		\$2,855
TOTAL	\$4,126	\$787	\$3,339						\$787		\$3,339

MPO ID: SNT29		ADOPTION: 23-00									
Project Title:	Prospect Avenue and Mesa Road Intersection Improvements (part of Lump Sum V17)								SANDAG ID: 19011009		
Project Description:	In Santee - the intersection of Prospect Avenue and Mesa Road - This project will modify the intersection by rebuilding the northeast, southeast, and southwest corners of the intersection. It will improve visibility, reduce pedestrian crossing distance, add a bicycle connection, and improve safety at the school crossing.										
Change Notes:	Capacity Status: NCI Exempt Category: Air Quality - Bicycle and pedestrian facilities										
Est Total Cost: \$807											
	TOTAL	PRIOR	22/23	23/24	24/25	25/26	26/27	FUTURE	PE	RW	CON
Local Funds	\$500	\$48	\$452						\$48		\$452
TDA	\$307	\$133	\$174						\$133		\$174
TOTAL	\$807	\$181	\$626						\$181		\$626

MPO ID: SNT30		ADOPTION: 23-00									
Project Title:	Smart Traffic Signals								RAS (T2-11)		
Project Description:	All signalized major arterial roadways in the City of Santee including Mission Gorge Road - Install smart traffic signals on major arterial roadways in the City of Santee.										
Change Notes:	Capacity Status: NCI Exempt Category: Other - Traffic signal synchronization projects										
Est Total Cost: \$500											
	TOTAL	PRIOR	22/23	23/24	24/25	25/26	26/27	FUTURE	PE	RW	CON
Local Funds	\$66			\$66					\$30		\$36
Local RTCIP	\$434		\$50	\$384					\$50		\$384
TOTAL	\$500		\$50	\$450					\$80		\$420

Table 3-1
2023 Regional Transportation Improvement Program
San Diego Region (in \$000s)

Santee, City of

MPO ID: SNT31	ADOPTION: 23-00																																																
<p>Project Title: Santee Town Center Specific Plan (part of Lump Sum V10)</p> <p>Project Description: The project area is identified as the Santee Town Center Smart Growth Area (ST-1) in the Smart Growth Concept Map, within the Santee Town Center Specific Plan Area - The proposed project involves updating the goals, policies, and objectives of the General Plan, the Town Center Specific Plan, and the Arts and Entertainment District Overlay to promote and encourage new development including commercial, housing, and mixed-use development. In addition, the project involves expanding the geographic boundary of the Art and Entertainment District Overlay and amending the land use matrix to allow entertainment-oriented uses to provide unique local experiences, attract tourism, and promote economic revitalization. The project area positioning along the San Diego River and the Trolley Station increases the potential to create a focal point that provides a mixed-use activity center with residential, commercial, open space, and entertainment oriented uses. This grant would provide additional resources by supplementing the planning effort to update the 1986 Town Center Specific Plan which will encourage new investment and housing in the City of Santee.</p> <p>Change Notes:</p>	<p>Capacity Status: NCI Exempt Category: Air Quality - Bicycle and pedestrian facilities</p>																																																
Est Total Cost: \$800																																																	
	<table border="1" style="width: 100%; border-collapse: collapse;"> <thead> <tr> <th style="width: 15%;"></th> <th style="width: 10%;">TOTAL</th> <th style="width: 10%;">PRIOR</th> <th style="width: 10%;">22/23</th> <th style="width: 10%;">23/24</th> <th style="width: 10%;">24/25</th> <th style="width: 10%;">25/26</th> <th style="width: 10%;">26/27</th> <th style="width: 10%;">FUTURE</th> <th style="width: 10%;">PE</th> <th style="width: 10%;">RW</th> <th style="width: 10%;">CON</th> </tr> </thead> <tbody> <tr> <td><i>TransNet</i> - SGIP</td> <td style="text-align: right;">\$400</td> <td></td> <td style="text-align: right;">\$400</td> <td></td> <td></td> <td></td> <td></td> <td></td> <td style="text-align: right;">\$400</td> <td></td> <td></td> </tr> <tr> <td>Local Funds</td> <td style="text-align: right;">\$400</td> <td></td> <td style="text-align: right;">\$400</td> <td></td> <td></td> <td></td> <td></td> <td></td> <td style="text-align: right;">\$400</td> <td></td> <td></td> </tr> <tr> <td>TOTAL</td> <td style="text-align: right;">\$800</td> <td></td> <td style="text-align: right;">\$800</td> <td></td> <td></td> <td></td> <td></td> <td></td> <td style="text-align: right;">\$800</td> <td></td> <td></td> </tr> </tbody> </table>		TOTAL	PRIOR	22/23	23/24	24/25	25/26	26/27	FUTURE	PE	RW	CON	<i>TransNet</i> - SGIP	\$400		\$400						\$400			Local Funds	\$400		\$400						\$400			TOTAL	\$800		\$800						\$800		
	TOTAL	PRIOR	22/23	23/24	24/25	25/26	26/27	FUTURE	PE	RW	CON																																						
<i>TransNet</i> - SGIP	\$400		\$400						\$400																																								
Local Funds	\$400		\$400						\$400																																								
TOTAL	\$800		\$800						\$800																																								

**Table 3-1
2023 Regional Transportation Improvement Program
San Diego Region (in \$000s)**

Solana Beach, City of

MPO ID: SB16		ADOPTION: 23-00									
Project Title:	Pavement Resurfacing									RAS (T2-11)	
Project Description:	Various streets as determined by pavement management program. Street list to be uploaded annually; RTCIP to be used on Lomas Santa Fe Dr - in Solana Beach, pavement overlays									TransNet - LSI: CR	
Change Notes:											
Capacity Status: NCI		Exempt Category: Safety - Pavement resurfacing and/or rehabilitation									
Est Total Cost: \$1,603											
	TOTAL	PRIOR	22/23	23/24	24/25	25/26	26/27	FUTURE	PE	RW	CON
TransNet - LSI	\$1,037	\$293	\$120	\$160	\$94	\$220	\$150				\$1,037
TransNet - LSI Carry Over	\$519	\$489	\$30								\$519
Local RTCIP	\$47	\$47									\$47
TOTAL	\$1,603	\$829	\$150	\$160	\$94	\$220	\$150				\$1,603

MPO ID: SB18		ADOPTION: 23-00									
Project Title:	Pavement Maintenance									TransNet - LSI: Maint	
Project Description:	Street locations to be determined by city wide condition assessment; street list to be uploaded annually - slurry seals and localized pavement repairs										
Change Notes:											
Capacity Status: NCI		Exempt Category: Safety - Pavement resurfacing and/or rehabilitation									
Est Total Cost: \$310											
	TOTAL	PRIOR	22/23	23/24	24/25	25/26	26/27	FUTURE	PE	RW	CON
TransNet - LSI	\$160				\$80		\$80				\$160
TransNet - LSI Carry Over	\$150		\$100	\$50							\$150
TOTAL	\$310		\$100	\$50	\$80		\$80				\$310

MPO ID: SB21		ADOPTION: 23-00									
Project Title:	Sidewalks and associated street improvements at various locations									TransNet - LSI: CR	
Project Description:	see map - In Solana Beach, planning, design and construction to add and improve sidewalks and pedestrian paths at the following locations: Santa Helena north of Sun Valley, Glencrest Drive south of Dell Street and South Acacia near Plaza Street. Associated curb, gutter and pavement restoration is included. This project will also fund the local match for a Safe Routes to School Masterplan grant.										
Change Notes:											
Capacity Status: NCI		Exempt Category: Air Quality - Bicycle and pedestrian facilities									
Est Total Cost: \$689											
	TOTAL	PRIOR	22/23	23/24	24/25	25/26	26/27	FUTURE	PE	RW	CON
TransNet - LSI	\$522		\$122	\$100	\$100	\$100	\$100				\$522
TransNet - LSI Carry Over	\$167		\$167						\$55		\$112
TOTAL	\$689		\$289	\$100	\$100	\$100	\$100		\$55		\$634

**Table 3-1
2023 Regional Transportation Improvement Program
San Diego Region (in \$000s)**

Various Agencies

MPO ID: CAL549		ADOPTION: 23-00									
Project Title:	Comprehensive Multimodal Corridor Plan (CMCP) - High Speed Transit/I-15 (part of Lump Sum V20)									SANDAG ID: 1601501	
Project Description:	In the San Diego Region a comprehensive integrated management plan for increasing transportation options, decreasing congestion, and improving travel time in the I-15 Corridor from SR 76 to I-805. A CMCP includes all travel modes in a defined corridor - highways and freeways, parallel and connection roadways, public transit (bus, bus rapid, light rail, intercity rail) and bikeways. Toll Credits will be used to match federal funds for the PE phase										
Change Notes:	Capacity Status: NCI Exempt Category: Other - Engineering studies										
Est Total Cost: \$3,000											
	TOTAL	PRIOR	22/23	23/24	24/25	25/26	26/27	FUTURE	PE	RW	CON
RSTP	\$3,000					\$3,000			\$3,000		
TOTAL	\$3,000					\$3,000			\$3,000		

MPO ID: CAL551		ADOPTION: 23-00									
Project Title:	Comprehensive Multi-Modal Corridor Plan (CMCP) - High Speed Transit/SR-94 (part of Lump Sum V20)									SANDAG ID: 1609401	
Project Description:	In the San Diego Region a comprehensive integrated management plan for increasing transportation options, decreasing congestion, and improving travel times along the SR 94 corridor from I-5 to SR 125. A CMCP includes all travel modes in a defined corridor - highways and freeways, parallel and connection roadways, public transit (bus, bus rapid transit, light rail, intercity rail) and bikeways.. Toll Credits will be used to match federal funds for the PE phase										
Change Notes:	Capacity Status: NCI Exempt Category: Other - Engineering studies										
Est Total Cost: \$3,000											
	TOTAL	PRIOR	22/23	23/24	24/25	25/26	26/27	FUTURE	PE	RW	CON
RSTP	\$3,000			\$3,000					\$3,000		
TOTAL	\$3,000			\$3,000					\$3,000		

Table 3-1
2023 Regional Transportation Improvement Program
San Diego Region (in \$000s)

Various Agencies

MPO ID: CAL552		ADOPTION: 23-00									
Project Title:	Corridor System Management Plan (CSMP) - South Bay to Sorrento Corridor (part of Lump Sum V20)								SANDAG ID: 1685501		
Project Description:	In the San Diego Region, a comprehensive integrated management plan for increasing transportation options, decreasing congestion, and travel times in the I-805/I-5 South corridor from the U.S.-Mexico Border along SR 11, SR 905, I-5, and I-805 to SR 94, then along I-805 and SR 15/I-15 to SR 52, then along I-805 to the I-5/I-805 Merge. A CSMP includes all travel modes in a defined corridor - highways and freeways, parallel and connection roadways, public transit (bus, bus transit, light rail, intercity rail) and bikeways. Toll Credits will be used to match federal funds for the PE phase.. Toll Credits will be used to match federal funds for the PE phase										
Change Notes:	Capacity Status: NCI Exempt Category: Other - Engineering studies										
Est Total Cost: \$5,800											
	TOTAL	PRIOR	22/23	23/24	24/25	25/26	26/27	FUTURE	PE	RW	CON
<i>TransNet - MC</i>	\$3,500	\$3,476	\$24						\$3,500		
RSTP	\$2,300	\$2,300							\$2,300		
TOTAL	\$5,800	\$5,776	\$24						\$5,800		

MPO ID: CAL553		ADOPTION: 23-00									
Project Title:	Corridor System Management Plan (CSMP) - North County (part of Lump Sum V20)								SANDAG ID: 1607801		
Project Description:	In the San Diego Region, a comprehensive integrated management plan for increasing transportation options, decreasing congestion, and improving travel time between the I-5 and the I-15 freeways along the SR 76, SR 78, Palomar Airport Road and the SPRINTER rail corridor. A CSMP includes all travel modes in a defined corridor - highways and freeways, parallel and connection roadways, public transit (bus, bus transit, light rail, intercity rail) and bikeways. Toll Credits will be used to match federal funds for the PE phase. Toll Credits will be used to match federal funds for the PE phase										
Change Notes:	Capacity Status: NCI Exempt Category: Other - Engineering studies										
Est Total Cost: \$3,000											
	TOTAL	PRIOR	22/23	23/24	24/25	25/26	26/27	FUTURE	PE	RW	CON
<i>TransNet - MC</i>	\$405	\$375	\$30						\$405		
RSTP	\$2,595	\$2,595							\$2,595		
TOTAL	\$3,000	\$2,970	\$30						\$3,000		

Table 3-1
2023 Regional Transportation Improvement Program
San Diego Region (in \$000s)

Various Agencies

MPO ID: SAN253			ADOPTION: 23-00								
Project Title:	Comprehensive Multimodal Corridor Plan (CMCP) - Central Mobility Hub and Connections (part of Lump Sum V20)							SANDAG ID: 1600501, 1600503, 1600504			
Project Description:	In the San Diego Region a comprehensive integrated management plan for increasing transportation options, decreasing congestion, and improving travel times in the Central Mobility Station/I-5/Coronado & Downtown Connections Corridor. A CMCP includes all travel modes in a defined corridor - highways and freeways, parallel and connection roadways, public transit (bus, bus rapid transit, light rail, intercity rail) and bikeways. Project includes analysis to support P3 partnerships and connections to naval bases. Toll Credits will be used to match federal funds for the PE phase.. Toll Credits will be used to match federal funds for the PE phase										
Change Notes:	Capacity Status: NCI Exempt Category: Other - Engineering to assess social, economic, and environmental effects of the proposed action or alternatives to that action										
Est Total Cost: \$9,890											
	TOTAL	PRIOR	22/23	23/24	24/25	25/26	26/27	FUTURE	PE	RW	CON
<i>TransNet - MC</i>	\$1,470	\$1,334	\$136						\$1,470		
RSTP	\$7,500	\$5,838	\$1,662						\$7,500		
TDA	\$98	\$82	\$16						\$98		
TOTAL	\$9,068	\$7,254	\$1,814						\$9,068		
*Department of Defense Office of Economic Adjustment grant of \$792K not programmed											

MPO ID: SAN254			ADOPTION: 23-00								
Project Title:	Corridor System Management Plan - High Speed Transit/I-8 (part of Lump Sum V20)							SANDAG ID: 1600801			
Project Description:	In the San Diego Region, along the I-8 corridor from I-5 to east of the SR 67, a comprehensive integrated management plan for increasing transportation options, decreasing congestion, and improving travel times in the High Speed Transit/I-8 Corridor. A CSMP includes all travel modes in a defined corridor - highways and freeways, parallel and connection roadways, public transit (bus, bus rapid transit, light rail, intercity rail) and bikeways. Toll Credits will be used to match federal funds for the PE phase										
Change Notes:	Capacity Status: NCI Exempt Category: Other - Engineering to assess social, economic, and environmental effects of the proposed action or alternatives to that action										
Est Total Cost: \$3,000											
	TOTAL	PRIOR	22/23	23/24	24/25	25/26	26/27	FUTURE	PE	RW	CON
<i>TransNet - MC</i>	\$105	\$85	\$19	\$1					\$105		
RSTP	\$2,895	\$2,895							\$2,895		
TOTAL	\$3,000	\$2,980	\$19	\$1					\$3,000		

**Table 3-1
2023 Regional Transportation Improvement Program
San Diego Region (in \$000s)**

Various Agencies

MPO ID: SAN255		ADOPTION: 23-00									
Project Title:	Corridor System Management Plan (CSMP) - High Speed Transit/SR 56 (part of Lump Sum V20)									SANDAG ID: 1605601	
Project Description:	In the San Diego Region a comprehensive integrated management plan for increasing transportation options, decreasing congestion, and improving travel times in the SR 56 Corridor from I-5 to I-15. A CSMP includes all travel modes in a defined corridor - highways and freeways, parallel and connection roadways, public transit (bus, bus rapid transit, light rail, intercity rail) and bikeways. Toll Credits will be used to match federal funds for the PE phase										
Change Notes:	Capacity Status: NCI Exempt Category: Other - Engineering to assess social, economic, and environmental effects of the proposed action or alternatives to that action										
Est Total Cost: \$2,000											
	TOTAL	PRIOR	22/23	23/24	24/25	25/26	26/27	FUTURE	PE	RW	CON
RSTP	\$2,000						\$2,000		\$2,000		
TOTAL	\$2,000						\$2,000		\$2,000		

MPO ID: SAN256		ADOPTION: 23-00									
Project Title:	Corridor System Management Plan - High Speed Transit/SR 125 (part of Lump Sum V20)									SANDAG ID: 1612501	
Project Description:	In the San Diego Region a comprehensive integrated management plan for increasing transportation options, decreasing congestion, and improving travel times along the SR 125 corridor from SR 905/SR 11 to SR 52. A CSMP includes all travel modes in a defined corridor - highways and freeways, parallel and connection roadways, public transit (bus, bus rapid transit, light rail, intercity rail) and bikeways. Toll Credits will be used to match federal funds for the PE phase										
Change Notes:	Capacity Status: NCI Exempt Category: Other - Engineering to assess social, economic, and environmental effects of the proposed action or alternatives to that action										
Est Total Cost: \$3,192											
	TOTAL	PRIOR	22/23	23/24	24/25	25/26	26/27	FUTURE	PE	RW	CON
RSTP	\$2,892		\$1,100	\$1,792					\$2,892		
Toll - Managed Lanes	\$300		\$300						\$300		
TOTAL	\$3,192		\$1,400	\$1,792					\$3,192		

Table 3-1
2023 Regional Transportation Improvement Program
San Diego Region (in \$000s)

Various Agencies

MPO ID: SAN269		ADOPTION: 23-00									
Project Title:	Comprehensive Multi-Modal Corridor Plan (CMCP) - Region Wide Plan (part of Lump Sum V20)								SANDAG ID: 1600101		
Project Description:	In the San Diego Region, a comprehensive integrated management plan for increasing transportation options, decreasing congestion, and improving travel times in all corridors in the San Diego Region. A CMCP includes all travel modes - highways and freeways, parallel and connection roadways, public transit (bus, bus rapid transit, light rail, intercity rail) and bikeways. This project is focused on scoping efforts and developing work plans for all of the CMCPs in the grouped listing										
Change Notes:	Capacity Status: NCI Exempt Category: Other - Engineering studies										
Est Total Cost: \$1,000											
	TOTAL	PRIOR	22/23	23/24	24/25	25/26	26/27	FUTURE	PE	RW	CON
<i>TransNet - MC</i>	\$1,000	\$566	\$434						\$1,000		
TOTAL	\$1,000	\$566	\$434						\$1,000		

MPO ID: SAN270		ADOPTION: 23-00									
Project Title:	Comprehensive Multimodal Corridor Plan (CMCP) - Airport to Airport Connection (part of Lump Sum V20)								SANDAG ID: 1600001		
Project Description:	In San Diego County, a comprehensive integrated management plan for increasing transportation options, decreasing congestion, and improving travel times between the San Diego International Airport and the Cross-Border Express. A CMCP includes all travel modes in a defined corridor - highways and freeways, parallel and connecting roadways, public transit (bus, bus rapid transit, light rail, intercity rail) and bikeways. Toll Credits will be used to match federal funds for the PE phase										
Change Notes:	Capacity Status: NCI Exempt Category: Other - Engineering studies										
Est Total Cost: \$2,000											
	TOTAL	PRIOR	22/23	23/24	24/25	25/26	26/27	FUTURE	PE	RW	CON
RSTP	\$2,000					\$2,000			\$2,000		
TOTAL	\$2,000					\$2,000			\$2,000		

Table 3-1
2023 Regional Transportation Improvement Program
San Diego Region (in \$000s)

Various Agencies

MPO ID: V07		ADOPTION: 23-00									
Project Title:	Biological Mitigation Program								SANDAG ID: 1200200		
Project Description:	Countywide - habitat acquisition, restoration, creation, enhancement, management and monitoring necessary for meeting project mitigation requirements; mitigation efforts will focus on <i>TransNet</i> Early Action Program projects, then Regional Transportation Plan (RTP) Revenue Constrained projects										
Change Notes:	Capacity Status: NCI Exempt Category: Other - Advance land acquisitions										
Est Total Cost: \$458,000											
	TOTAL	PRIOR	22/23	23/24	24/25	25/26	26/27	FUTURE	PE	RW	CON
<i>TransNet</i> - REMP	\$399,063	\$364,766	\$18,000	\$10,095	\$6,202				\$29,583	\$135,856	\$233,624
<i>TransNet</i> - Regional EMP (AC)	\$0	\$21,200			\$(10,700)	\$(10,500)					
CMAQ - Conversion	\$37,284	\$37,284									\$37,284
RSTP - Conversion	\$21,200				\$10,700	\$10,500					\$21,200
Local Funds	\$453	\$453									\$453
TOTAL	\$458,000	\$423,703	\$18,000	\$10,095	\$6,202				\$29,583	\$135,856	\$292,561

MPO ID: V08		ADOPTION: 23-00									
Project Title:	Regional Habitat Conservation Fund								SANDAG ID: 1200300		
Project Description:	Countywide - regional habitat management and monitoring										
Change Notes:	Capacity Status: NCI Exempt Category: Other - Plantings, landscaping, etc										
Est Total Cost: \$77,961											
	TOTAL	PRIOR	22/23	23/24	24/25	25/26	26/27	FUTURE	PE	RW	CON
<i>TransNet</i> - LEMP	\$28,412	\$4,678	\$4,135	\$4,000	\$4,000	\$4,000	\$4,000	\$3,599	\$28,312		\$100
<i>TransNet</i> - REMP	\$49,206	\$49,205							\$30,034		\$19,172
Local Funds	\$343	\$343									\$343
TOTAL	\$77,961	\$54,226	\$4,135	\$4,000	\$4,000	\$4,000	\$4,000	\$3,599	\$58,346		\$19,615

**Table 3-1
2023 Regional Transportation Improvement Program
San Diego Region (in \$000s)**

Various Agencies

MPO ID: V11		ADOPTION: 23-00									
Project Title:	State Route 11									EA NO: 05631,	
Project Description:	On new alignment from SR 125 to the U.S.-Mexico Border - Construction of four-lane toll highway facility, CVEF and POE in three segments: Segment 1: SR-11/905 to Enrico Fermi; Segment 2: SR-11 from Enrico Fermi to Siempre Viva; Segment 3: POE from Siempre Viva to Mexico Border. Toll Credits will be used to match federal funds for the PE phase, the ROW phase, and the CON phase.. Toll Credits will be used to match federal funds for the PE phase, Toll Credits will be used to match federal funds for the CON phase									PPNO: 0999	
Change Notes:										RTP REF: A-5; A-30; B-24	
RT:11	Capacity Status: CI	Exempt Category: Non-Exempt								SANDAG ID: 1201101, 1201102, 1201103, 1201105	
Est Total Cost: \$916,094	Open to Traffic: Phase 1: Mar 2016		Phase 2: Sep 2021			Phase 3: Nov 2022					
	TOTAL	PRIOR	22/23	23/24	24/25	25/26	26/27	FUTURE	PE	RW	CON
TransNet - Border	\$8,475	\$5,380	\$3,095						\$2,956	\$5,519	
TransNet - MC	\$9,141	\$4,843	\$4,298						\$4,315	\$4,826	
CBI	\$195,287	\$195,287							\$52,139	\$104,091	\$39,057
HPP	\$800	\$800							\$800		
INFRA	\$49,278	\$49,278									\$49,278
ITS	\$439	\$439							\$439		
Other Fed -TIFIA	\$243,000						\$243,000				\$243,000
RSTP	\$2,500		\$2,500						\$2,500		
Prop 1B - TCIF	\$73,385	\$73,385									\$73,385
SB1 - TCEP	\$84,688	\$84,688							\$14,610	\$37,770	\$32,308
STIP-IIP NHS	\$6,882	\$6,882							\$6,882		
STIP-IIP Prior State Cash	\$5,200	\$5,200							\$5,200		
STIP-IIP State Cash	\$919	\$919							\$919		
Local Funds	\$236,100	\$2,600	\$233,500						\$2,600		\$233,500
Local Funds AC	\$0		\$243,000				\$(243,000)				
TOTAL	\$916,094	\$429,701	\$486,393						\$93,360	\$152,206	\$670,528
*Environmental Document funded from STIP-IPP prior to CIP											

MPO ID: V15		ADOPTION: 23-00									
Project Title:	I-5/Gilman Drive Bridge									EA NO: 2T175	
Project Description:	I-5 Bridge 57-1084 - In San Diego, construct new overcrossing over I-5 between Gilman Drive and Medical Center Drive									RTP REF: A-29 (2019)	
Change Notes:										SANDAG ID: 1200508	
RT:5	Capacity Status: CI	Exempt Category: Non-Exempt									
Est Total Cost: \$25,007	Open to Traffic: Feb 2019										
	TOTAL	PRIOR	22/23	23/24	24/25	25/26	26/27	FUTURE	PE	RW	CON
TransNet - MC	\$15,000	\$14,674	\$326						\$440		\$14,560
Local Funds	\$10,007	\$10,007									\$10,007
TOTAL	\$25,007	\$24,681	\$326						\$440		\$24,567

Table 3-1
2023 Regional Transportation Improvement Program
San Diego Region (in \$000s)

Various Agencies

MPO ID: V18		ADOPTION: 23-00									
Project Title: I-5/Voigt Drive Improvements									EA NO: 2T215		
Project Description: between La Jolla Village Drive and Genesee Avenue - in San Diego, on Interstate 5, construction of the realignment of both Campus Point and Voigt Drive between I-5 and Genesee Avenue									RTP REF: CC111; A-29 (2019)		
Change Notes:									SANDAG ID: 1200507		
RT:5	Capacity Status: CI	Exempt Category: Non-Exempt									
Est Total Cost: \$42,811		Open to Traffic: Dec 2021									
	TOTAL	PRIOR	22/23	23/24	24/25	25/26	26/27	FUTURE	PE	RW	CON
TransNet - MC	\$25,801	\$23,679	\$1,467	\$656					\$6,489		\$19,312
SB1 - LPP Formula	\$16,130	\$16,130									\$16,130
Local Funds	\$880	\$880							\$880		
TOTAL	\$42,811	\$40,689	\$1,467	\$656					\$7,369		\$35,442
*Local funds on related Major Capital projects not programmed											

Table 3-1
2023 Regional Transportation Improvement Program
San Diego Region (in \$000s)

Vista, City of

MPO ID: VISTA46		ADOPTION: 23-00									
Project Title:	Annual Street Construction and Overlay CIP8225								RAS (T2-12)		
Project Description:	Multiple locations citywide (arterials, collectors, and residential streets) annually per priority ranking in the City's Pavement Management Plan - repair/rehabilitate distressed pavement and resurface streets identified as high priority in Pavement Management System; improvements include replacement of damaged curb & gutter, sidewalk, storm drain culverts; all required upgrades such as installation or replacement of curb ramps and traffic signs; all surface preparation such as dig-outs, crack sealing, cold milling, and leveling course; all adjustments such as shoulder grading, traffic signal loop replacement, manhole adjustments, striping, and survey monument preservation.								TransNet - LSI: CR		
Change Notes:											
Capacity Status: NCI		Exempt Category: Safety - Pavement resurfacing and/or rehabilitation									
Est Total Cost: \$27,166											
	TOTAL	PRIOR	22/23	23/24	24/25	25/26	26/27	FUTURE	PE	RW	CON
TransNet - LSI	\$17,166	\$7,016	\$1,950	\$2,000	\$2,000	\$2,100	\$2,100		\$550		\$16,616
TransNet - LSI (Cash)	\$21	\$21									\$21
TransNet - LSI Carry Over	\$6,468	\$5,149	\$1,319						\$56		\$6,412
Local Funds	\$3,372	\$3,372							\$165		\$3,207
Local RTCIP	\$139	\$139									\$139
TOTAL	\$27,166	\$15,697	\$3,269	\$2,000	\$2,000	\$2,100	\$2,100		\$771		\$26,395

MPO ID: VISTA53		ADOPTION: 23-00									
Project Title:	Annual Street Maintenance and Resurfacing CIP8262								TransNet - LSI: Maint		
Project Description:	Multiple locations citywide (arterials, collectors, and residential streets) annually per priority ranking in the City's Pavement Management Plan - repair/rehabilitate distressed pavement areas and overlay streets with asphalt concrete where identified as priorities in street inventory										
Change Notes:											
Capacity Status: NCI		Exempt Category: Safety - Pavement resurfacing and/or rehabilitation									
Est Total Cost: \$12,696											
	TOTAL	PRIOR	22/23	23/24	24/25	25/26	26/27	FUTURE	PE	RW	CON
TransNet - LSI	\$5,812	\$1,262	\$850	\$900	\$900	\$950	\$950		\$450		\$5,362
TransNet - LSI Carry Over	\$3,684	\$2,408	\$1,276								\$3,684
Local Funds	\$3,200	\$3,200									\$3,200
TOTAL	\$12,696	\$6,870	\$2,126	\$900	\$900	\$950	\$950		\$450		\$12,246

**Table 3-1
2023 Regional Transportation Improvement Program
San Diego Region (in \$000s)**

Vista, City of

MPO ID: VISTA55		ADOPTION: 23-00									
Project Title:	Pedestrian Mobility Sidewalks - CIP 8290									TransNet - LSI: CR	
Project Description:	Priority streets identified annually from the City's Sidewalk Inventory and Management Plan - in underserved neighborhoods throughout the city, connect residential areas to schools, parks, transit, and other areas where residents work and shop. Construct sidewalks along streets that are improved with curb and gutter and missing sections of sidewalk; priority will be given to areas with high pedestrian traffic or ADA-access issues										
Change Notes:	Capacity Status: NCI Exempt Category: Air Quality - Bicycle and pedestrian facilities										
Est Total Cost: \$6,812											
	TOTAL	PRIOR	22/23	23/24	24/25	25/26	26/27	FUTURE	PE	RW	CON
TransNet - LSI	\$432	\$182	\$50	\$50	\$50	\$50	\$50				\$432
TransNet - LSI Carry Over	\$763	\$191	\$572								\$763
Local Funds	\$5,617	\$2,221	\$500	\$724	\$724	\$724	\$724				\$5,617
TOTAL	\$6,812	\$2,594	\$1,122	\$774	\$774	\$774	\$774				\$6,812

MPO ID: VISTA56		ADOPTION: 23-00									
Project Title:	Traffic Congestion Management Program - CIP 8294									TransNet - LSI: CR	
Project Description:	City of Vista - The Traffic Congestion Management Plan identifies congested streets and intersections and recommended short-term and long-term/large scale projects to target traffic congestion relief. TransNet - LSI RAMS of \$9 is programmed through FY 2021										
Change Notes:	Capacity Status: NCI Exempt Category: Other - Traffic signal synchronization projects										
Est Total Cost: \$1,697											
	TOTAL	PRIOR	22/23	23/24	24/25	25/26	26/27	FUTURE	PE	RW	CON
TransNet - LSI	\$97	\$53	\$9	\$9	\$9	\$9	\$9		\$97		
Local Funds	\$1,600	\$1,600							\$1,000		\$600
TOTAL	\$1,697	\$1,653	\$9	\$9	\$9	\$9	\$9		\$1,097		\$600

Table 3-1
2023 Regional Transportation Improvement Program
San Diego Region (in \$000s)

Vista, City of

MPO ID: VISTA59		ADOPTION: 23-00
Project Title:	Townsite Complete Street Project (part of Lump Sum V14)	RAS (T2-12)
Project Description:	Vista - Townsite Drive and W. Los Angeles Drive; N. Santa Fe - This project will transform Townsite Drive and W. Los Angeles Drive to a complete street accommodating all users by constructing sidewalks, traffic circles, curb extensions, bike lanes, Sharrows and high visibility crosswalks. The project will also construct curb extensions, high visibility crosswalk, green bike lane extensions through intersections and two mid block pedestrian traffic signals on N. Santa Fe Avenue between California Avenue and Bobier Drive	
Change Notes:	Capacity Status: NCI Exempt Category: Air Quality - Bicycle and pedestrian facilities	

Est Total Cost: **\$5,061**

	TOTAL	PRIOR	22/23	23/24	24/25	25/26	26/27	FUTURE	PE	RW	CON
ATP - S	\$3,968	\$3,968							\$500		\$3,468
Local Funds	\$433	\$209	\$224						\$26		\$407
Local RTCIP	\$660		\$660								\$660
TOTAL	\$5,061	\$4,177	\$884						\$526		\$4,535

**Table 3-1
2023 Regional Transportation Improvement Program
San Diego Region (in \$000s)**

RTIP Fund Types

<i>Federal Funding</i>	
ARRA	American Recovery and Reinvestment Act (Federal Stimulus Program)
BIA	Bureau of Indian Affairs
BIP/CBI	Border Infrastructure Program/Corridors and Borders Infrastructure Program
CMAQ	Congestion Mitigation and Air Quality
DEMO - TEA 21	High Priority Demonstration Program under TEA-21
DEMO-Sec 115	High Priority Demonstration Program under FY 2004 Appropriations
DEMO-Sec 117/STP	Surface Transportation Program under FHWA Administrative Program (congressionally directed appropriations)
EARREPU	Earmark Repurposing
INFRA/FASTLANE	Infrastructure for Rebuilding America (INFRA) Grant
FRA-PRIIA	Federal Railroad Administration Passenger Rail Investment and Improvement Act of 2008
FTA Section 5307	Federal Transit Administration Urbanized Area Formula Program
FTA Section 5309 (Bus)	Federal Transit Administration Discretionary Program
FTA Section 5309 (FG)	Federal Transit Administration Fixed Guideway Modernization Formula Program
FTA Section 5309 (NS)	Federal Transit Administration Discretionary - New Starts Program
FTA Section 5310	Federal Transit Administration Elderly & Disabled Program
FTA Section 5311	Federal Transit Administration Rural Program
FTA Section 5316 (JARC)	Federal Transit Administration Jobs Access and Reverse Commute
FTA Section 5337	Federal Transit Administration State of Good Repair Grant Program
FTA Section 5339	Federal Transit Administration Bus and Bus Facilities Formula Grant Program
HBP	Highway Bridge Program under SAFETEA-LU
HBRR	Highway Bridge Repair and Rehabilitation under TEA-21
HPP	High Priority Program under SAFETEA-LU
HSIP	Highway Safety Improvement Program
HUD	Housing and Urban Development
ITS	Intelligent Transportation System
CRRSAA	Other Fed - Coronavirus Response and Relief Supplemental Appropriations Act
NHS	National Highway System (administered by Caltrans)
RSTP	Regional Surface Transportation Program
STP-RL	Surface Transportation Program - Highway Railway Crossings Program (Section 130)
TCSP	Transportation, Community & System Preservation
TE	Transportation Enhancement Program
TIFIA	Transportation Infrastructure Finance and Innovation Act (Federal Loan Program)
TPFP	Truck Parking Facilities Program (Federal Discretionary)
TIGER	Transportation Investment Generating Economic Recovery (Federal Stimulus)
TSGP	Transit Security Grant Program (Federal Discretionary)
CMAQ/RSTP Conversion	Reimbursement of advanced federal funds which have been advanced with local funds in earlier years
<i>State Funding</i>	
ATP	Active Transportation Program (Statewide and Regional)
CMIA	Corridor Mobility Improvement Account (State Prop. 1B)
Coastal Conservancy	California Coastal Conservancy Fund
FSP	Freeway Service Patrol
LBSRA	Local Bridge Seismic Retrofit Account (State Prop. 1B)

Table 3-1
2023 Regional Transportation Improvement Program
San Diego Region (in \$000s)

PTA	Public Transportation Account
PTMISEA	Public Transportation Modernization, Improvement, and Service Enhancement Account (State Prop 1B)
SB1 - CCP	Senate Bill 1 - Congested Corridors Program
SB1 - TCEP	Senate Bill 1 - Trade Corridor Enhancement Program
SB1 - LPP Formula	Senate Bill 1 - Local Partnership Formula Program
SB1 - LPP Comp	Senate Bill 1 - Local Partnership Competitive Program
SB1 - SGR	Senate Bill 1 - State Transit Assistance State of Good Repair
SB1 - TIRCP	Senate Bill 1 - Transit and Intercity Rail Program
SB1 - SRA Commuter	Senate Bill 1 - State Rail Assistance Commuter Rail
SHOPP (AC)	State Highway Operation & Protection Program
SLPP	State Local Partnership Program (State Prop. 1B)
STA	State Transit Assistance
STIP-IIP	State Transportation Improvement Program - Interregional Program
STIP-RIP	State Transportation Improvement Program - Regional Improvement Program
TCIF	Trade Corridor Improvement Fund (State Prop. 1B)
TIRCP	Transit and Intercity Rail Capital Program
TCRP	Traffic Congestion Relief Program
TSGP	Transit Security Grant Program (State Prop. 1B)
Local Funding	
Local Funds AC	Local Funds - Advanced Construction; mechanism to advance local funds to be reimbursed at a later fiscal year with federal/state funds
RTCIP	Regional Transportation Congestion Improvement Program
TDA	Transportation Development Act
<i>TransNet-ADA</i>	Prop. A Local Transportation Sales Tax - Transit
<i>TransNet-Border</i>	Prop. A Extension Local Transportation Sales Tax - Border
<i>TransNet-BPNS</i>	Prop. A Extension Local Transportation Sales Tax - Bicycle, Pedestrian and Neighborhood Safety Program
<i>TransNet-CP</i>	Prop. A Local Transportation Sales Tax - Commercial Paper
<i>TransNet-H</i>	Prop. A Local Transportation Sales Tax - Highway
<i>TransNet-L</i>	Prop. A Local Transportation Sales Tax - Local Streets & Roads
<i>TransNet-L (Cash)</i>	TransNet - L funds which agencies have received payment, but have not spent
<i>TransNet-LSI</i>	Prop. A Extension Local Transportation Sales Tax - Local System Improvements
<i>TransNet-LSI Carry Over</i>	TransNet - LSI funds previously programmed but not requested/paid in year of allocation
<i>TransNet-LSI (Cash)</i>	TransNet - LSI funds which agencies have received payment, but have not spent
<i>TransNet-MC</i>	Prop. A Extension Local Transportation Sales Tax - Major Corridors
<i>TransNet-MC AC</i>	TransNet - Major Corridors - Advanced Construction; mechanism to advance TransNet funds to be reimbursed at a later fiscal year with federal/state funds
<i>TransNet-REMP</i>	Prop. A Extension Local Transportation Sales Tax - Regional Environmental Mitigation Program
<i>TransNet-SGIP</i>	Prop. A Extension Local Transportation Sales Tax - Regional Smart Growth Incentive Program
<i>TransNet-SS</i>	Prop. A Extension Local Transportation Sales Tax - Senior Services
<i>TransNet-TSI</i>	Prop. A Extension Local Transportation Sales Tax- Transit System Improvements

**Table 3-1b
2023 Regional Transportation Improvement Program
San Diego Region (in \$000s)**

San Diego County Regional Airport Authority

MPO ID: SDAA01		ADOPTION: 23-00									
Project Title:	Airport Development Plan										
Project Description:	<p>Access Road- North Harbor Drive, Terminal - North Harbor Drive, Administration Building - McCain Road, Structured Parking - North Harbor Drive (.5 miles) - San Diego International Airport is located approximately 2.5 miles from downtown San Diego. The northern boundary of the Airport is along Pacific Highway and it is bounded to the south by North Harbor Drive. The eastern boundary is Laurel Street and the west boundary is located along McCain Road. The Airport is projected to have up to 33 million passengers by 2030. The Airport Development Plan (ADP) project will optimize the existing Airport site to accommodate this growth while enhancing efficient and flexible transportation and mobility options. The ADP consists of the following elements: 1. Access Road - Access, curbside and circulation roadways, sidewalks, and associated infrastructure that provide connectivity with shared surface transportation including regularly scheduled bus service to the Amtrak Santa Fe Depot and the Old Town Transportation Center. 2. Terminal - Public infrastructure providing a transportation mall with facilities and services for the travelling public. Enhances the coordination between multiple public transportation modes as well as the transition to other modes of transportation (scheduled air service). 3. Administration Building - Operations center for all airport facilities. Administration of ground/surface transportation functions including transit bus monitoring and public notification systems. 4. Structured Parking - Parking structure in front of the proposed Terminal 1 capable of accommodating up to 5,000 vehicles. Parking for the traveling public connecting to either scheduled bus service, rail and light-rail services or air transportation services via the terminal.</p>										
Change Notes:	Capacity Status: NCI Exempt Category: Other - Engineering studies										
Est Total Cost: \$496,882											
	TOTAL	PRIOR	22/23	23/24	24/25	25/26	26/27	FUTURE	PE	RW	CON
Local Funds	\$496,882	\$204,947	\$119,657	\$101,505	\$55,553	\$13,312	\$1,908		\$496,882		
TOTAL	\$496,882	\$204,947	\$119,657	\$101,505	\$55,553	\$13,312	\$1,908		\$496,882		

MPO ID: SDAA02		ADOPTION: 23-00									
Project Title:	Airport Development Plan - Laurel Street at North Harbor Drive										
Project Description:	<p>Intersection at North Harbor Drive and Laurel Street - This project is a traffic mitigation measure contained in the Airport Development Plan for San Diego International Airport. The project is identified as Mitigation Measure MM-TR-I-1a and consists of the following elements: Convert eastbound thru lane on North Harbor to left turn lane to Laurel, convert left turn lane on westbound Laurel to eastbound thru lane</p>										
Change Notes:	Capacity Status: NCI Exempt Category: All Projects - Intersection channelization projects										
Est Total Cost: \$1,588											
	TOTAL	PRIOR	22/23	23/24	24/25	25/26	26/27	FUTURE	PE	RW	CON
Local Funds	\$1,588	\$794	\$397	\$397					\$1,588		
TOTAL	\$1,588	\$794	\$397	\$397					\$1,588		

Table 3-1b
2023 Regional Transportation Improvement Program
San Diego Region (in \$000s)

San Diego County Regional Airport Authority

MPO ID: SDAA03		ADOPTION: 23-00									
Project Title:	Airport Development Plan - Pacific Highway and Laurel Street								RAS (M-40)		
Project Description:	Intersection at Pacific Highway and Laurel Street - This project is a traffic mitigation measure contained in the Airport Development Plan for San Diego International Airport. The project identified as Mitigation Measure MM-TR-I-1b will convert a thru lane on Southbound Pacific Highway and on Eastbound Laurel in to an additional turn lane. It also includes a Class IV bike lane on both sides of Pacific Highway										
Change Notes:	Capacity Status: NCI Exempt Category: All Projects - Intersection channelization projects										
Est Total Cost: \$3,518											
	TOTAL	PRIOR	22/23	23/24	24/25	25/26	26/27	FUTURE	PE	RW	CON
Local Funds	\$3,518	\$1,759	\$879	\$879					\$3,518		
TOTAL	\$3,518	\$1,759	\$879	\$879					\$3,518		

MPO ID: SDAA04		ADOPTION: 23-00									
Project Title:	Airport Development Plan - Laurel Street/Kettner Boulevard								RAS (M-39)		
Project Description:	Intersection at Laurel Street and Kettner Boulevard - This project is a traffic mitigation measure contained in the Airport Development Plan for San Diego International Airport. The project is identified as Mitigation Measure MM-TR-I-1c. It consists of adding an additional right turn lane on Kettner Boulevard at the intersection with Laurel Street. This project also includes the addition of a bicycle facility/lane approximately 235 feet in length east of Kettner Boulevard.										
Change Notes:	Capacity Status: NCI Exempt Category: All Projects - Intersection channelization projects										
Est Total Cost: \$85											
	TOTAL	PRIOR	22/23	23/24	24/25	25/26	26/27	FUTURE	PE	RW	CON
Local Funds	\$85					\$85			\$85		
TOTAL	\$85					\$85			\$85		

Table 3-1b
2023 Regional Transportation Improvement Program
San Diego Region (in \$000s)

U.S. Bureau of Indian Affairs

MPO ID: BIA12		ADOPTION: 23-00									
Project Title:		Acquisition of Equipment/Vehicles - Tribal Areas									
Project Description:		In San Diego County - various tribal locations - Purchase of equipment to support the routine road maintenance on eligible tribal routes									
Change Notes:		Capacity Status: NCI Exempt Category: Safety - Pavement resurfacing and/or rehabilitation									
Est Total Cost: \$1,659											
	TOTAL	PRIOR	22/23	23/24	24/25	25/26	26/27	FUTURE	PE	RW	CON
BIA	\$1,659	\$1,474	\$185								\$1,659
TOTAL	\$1,659	\$1,474	\$185								\$1,659

MPO ID: BIA13		ADOPTION: 23-00									
Project Title:		Road Maintenance - Tribal Areas									
Project Description:		In San Diego County in tribal areas - routine road maintenance on eligible routes on the tribes inventory									
Change Notes:		Capacity Status: NCI Exempt Category: Safety - Pavement resurfacing and/or rehabilitation									
Est Total Cost: \$456											
	TOTAL	PRIOR	22/23	23/24	24/25	25/26	26/27	FUTURE	PE	RW	CON
BIA	\$456		\$456								\$456
TOTAL	\$456		\$456								\$456

MPO ID: BIA14		ADOPTION: 23-00									
Project Title:		Tribal Transportation Planning									
Project Description:		In San Diego County on tribal lands - provide overall transportation planning, TTP management, long range transportation planning and transit planning activities for tribal areas									
Change Notes:		Capacity Status: NCI Exempt Category: Other - Engineering studies									
Est Total Cost: \$175											
	TOTAL	PRIOR	22/23	23/24	24/25	25/26	26/27	FUTURE	PE	RW	CON
BIA	\$175		\$175						\$175		
TOTAL	\$175		\$175						\$175		

Table 3-1b
2023 Regional Transportation Improvement Program
San Diego Region (in \$000s)

RTIP Fund Types

<i>Federal Funding</i>	
BIA	Bureau of Indian Affairs
<i>Local Funding</i>	
Local Funds AC	Local Funds - Advanced Construction; mechanism to advance local funds to be reimbursed at a later fiscal year with federal/state funds

Chapter 4

Financial Capacity Analysis



Chapter 4

Financial Capacity Analysis

This chapter provides an analysis of the financial capacity of the San Diego region's transportation agencies to implement the programmed projects. Financial capacity is measured by a comparison of the total cost of the proposed projects against the assumed revenues and a test of the reasonableness of the revenue assumptions.

Separate analyses are provided for the state highway and local street and road projects, the Transit Program, and other transportation projects and programs. The assumptions used in the forecasts of available funding are based upon information provided in the 2022 State Transportation Improvement Program (STIP) Fund Estimate (FE) adopted by the California Transportation Commission (CTC), and other forecasts of ongoing transportation funding programs.

Inflation Assumptions

The projects programmed in the 2023 Regional Transportation Improvement Program (RTIP), are expressed in future dollars. That is, they have been escalated based upon anticipated inflation and other factors to the expected year of obligation or expenditure. For the STIP and State Highway Operations and Protection Program (SHOPP), the revenues and program are based on the 2020 Fund Estimate adopted by the California Transportation Commission in August 2019.

The 2022 STIP Fund Estimate (FE) includes applicable resources provided by California Senate Bill 1 (Beall, 2017) (SB 1). The FE includes total STIP program capacity over the five-year FE period of \$2.1 billion and SHOPP capacity of \$21.8 billion. The FE is based on the Department of Finance price escalation rate of 2.9% for operating expenses while capital costs are expected to increase by 3.2% per year. Increases in funding provided through SB1 are legislatively tied to the California Consumer Price Index, however, fuel consumption is tied to volatile energy pricing which can cause a shift in demand.

For the major transportation projects funded with the County transportation sales tax, TransNet, the SANDAG inflation rate considers recent trends showing economic growth, a declining unemployment rate, and an increase in the number of available job openings. This is offset by significant price increases to housing, and to goods consumers purchase frequently, such as fuel, food, and other essentials. Stimulus spending, as well as COVID-19-related supply chain and production issues are contributing to the rise in prices. This spike in inflation is expected to be temporary with a return to low inflation rates expected in FY 2023. The Board of Directors approved a revenue forecast for the County transportation sales tax, TransNet, on February 25, 2022.

Expenditures and Revenues Demonstration of Fiscal Constraint

Tables 4-1a to 4-1c provide a summary by major funding sources (i.e., federal, state, TransNet, and other local funds) for programs, expenditures, and balance of remaining revenues for the RTIP program period. The five-year project costs and programmed revenues are contained within the individual project listings in Chapter 3. Individual projects listed in Chapter 3 include phases where full funding is reasonably anticipated to be available within the time contemplated for completion of the phase or project.

Table 4-1a: Revenues San Diego Association of Governments 2023 Regional Transportation Improvement Program (in \$000s)

		Prior Years	2022/2023	2023/2024	2024/2025	2025/2026	2026/2027	Total
Local	Sales Tax	\$4,320,932	\$561,318	\$363,625	\$295,078	\$215,405	-\$324,679	\$4,894,195
	County	\$4,320,932	\$561,318	\$363,625	\$295,078	\$215,405	-\$324,679	\$4,894,195
	Other Local Funds	\$811,953	\$612,415	\$171,605	\$98,998	\$28,761	\$41,948	\$1,765,679
	City General Funds	\$779,355	\$368,612	\$166,605	\$79,060	\$28,761	\$41,948	\$1,464,340
	Street Taxes and Developer Fees	\$32,598	\$243,803	\$5,000	\$19,938			\$301,339
	RSTP Exchange funds							
	Other	\$1,035,739	\$145,208	\$96,860	\$97,150	\$48,866	\$49,998	\$1,473,821
Local Total	\$6,168,623	\$1,318,941	\$632,090	\$491,227	\$293,031	-\$232,733	\$8,133,695	
State	State Highway Operations and Protection Program	\$126,604	\$327,766	\$95,355	\$120,362	\$86,089		\$756,176
	SHOPP (Including Augmentation)	\$126,604	\$327,766	\$95,355	\$120,362	\$86,089		\$756,176
	SHOPP Prior							
	State Transportation Improvement Program	\$712,311	\$86,910	\$20,010	\$1,193	\$1,183	\$82,082	\$903,689
	STIP (Including Augmentation)	\$670,562	\$58,047	\$20,010	\$1,193	\$1,183	\$82,082	\$833,077
	STIP Prior	\$41,749	\$28,863					\$70,612
	Proposition 1 A	\$41,843						\$41,843
	Proposition 1 B	\$583,161					\$2,214	\$585,375
	Active Transportation Program	\$34,138	\$42,194	\$2,100	\$10,821			\$89,253
	Highway Maintenance (HM)							
	Highway Bridge Program (HBP)	\$132,107	\$25,333	\$23,019	\$33,683	\$246	\$176,363	\$390,751
	Road Repair and Accountability Act of 2017 (SBI)	\$524,840	\$132,064	\$10,127	\$13,189	\$4,952	\$4,952	\$690,125
	Traffic Congestion Relief Program (TCRP)	\$95,298						\$95,298
	State Transit Assistance (e.g., population/revenue based, Prop 42)	\$225,279	\$31,746	\$35,710	\$30,757	\$19,669	\$19,669	\$362,829
Other	\$136,582	\$8,213	\$17,565	\$10,900	\$18,779	\$5,000	\$197,039	
State Total	\$2,612,162	\$654,226	\$203,886	\$220,906	\$130,918	\$290,280	\$4,112,378	
Federal Transit	5307 - Urbanized Area Formula Program	\$925,852	\$96,501	\$91,001	\$91,001	\$91,001	\$91,001	\$1,386,355
	5309a - Fixed Guideway Modernization	\$97,086						\$97,086
	5309b - New and Small Starts (Capital Investment Grants)	\$824,980	\$100,000	\$100,000	\$41,396			\$1,066,376
	5309c - Bus and Bus Related Grants	\$57,734						\$57,734
	5310 - Mobility of Seniors and Individuals with Disabilities	\$10,933	\$105					\$11,038
	5311 - Nonurbanized Area Formula Program	\$12,690	\$1,265	\$1,265	\$1,265	\$624	\$624	\$17,733
	5337 - State of Good Repair	\$399,012	\$61,132	\$61,132	\$61,132	\$61,132	\$61,132	\$704,670
	5339 - Bus and Bus Facilities Program	\$54,189	\$5,923	\$5,923	\$5,923	\$5,923	\$5,923	\$83,803
	Other	\$99,357	\$3,000	\$10,000				\$112,357
	Federal Transit Total	\$2,481,832	\$267,925	\$269,320	\$200,717	\$158,679	\$158,679	\$3,537,151
Federal Highway	Congestion Mitigation and Air Quality (CMAQ)	\$463,728	\$40,165	\$40,153	\$40,140	\$40,128	\$40,128	\$664,442
	Coordinated Border Infrastructure (SAFETEA-LU Sec.1303)	\$308,206						\$308,206
	GARVEE Bonds (Includes Debt Service Payments)							
	Highway Infrastructure Program (HIP)	\$38,730						\$38,730
	High Priority Projects (HPP) and Demo	\$79,590	\$1,080					\$80,670
	Highway Safety Improvement Program (HSIP)	\$2,385	\$9,769	\$2,005	\$3,381	\$2,146		\$19,687
	National Significant Freight & Highway Projects (FASTLANE/INFRA)	\$49,278						\$49,278
	Public Lands Highway	\$8,152	\$816					\$8,968
	Surface Transportation Program (Regional)	\$544,361	\$44,951	\$44,939	\$44,926	\$44,913	\$44,913	\$769,003
	Other	\$174,319	\$13,276					\$187,595
Federal Highway Total	\$1,668,749	\$110,057	\$87,097	\$88,448	\$87,187	\$85,041	\$2,126,579	
FRA	Passenger Rail Investment and Improvement Act of 2008 (PRIIA)	\$37,060						\$37,060
	Other							
Federal Railroad Administration Total	\$37,060						\$37,060	
Federal Total	\$4,187,641	\$377,983	\$356,417	\$289,164	\$245,866	\$243,720	\$5,700,791	
Innovative Finance	TIFIA (Transportation Infrastructure Finance and Innovation Act)	\$537,484					\$243,000	\$780,484
	Innovative Financing Total						\$243,000	\$780,484
Revenues Total		\$13,505,911	\$2,351,149	\$1,192,393	\$1,001,297	\$669,815	\$544,266	\$19,264,831

FY 2025 CMAQ revenue decrease by Loan payback to MCAG (\$4m) and Caltrans DLA (\$14.87m)

Table 4-1b: Program
San Diego Association of Governments 2023 Regional Transportation Improvement
Program (in \$000s)

		Prior Years	2022/2023	2023/2024	2024/2025	2025/2026	2026/2027	Total
Local	Sales Tax	\$4,320,932	\$536,529	\$326,901	\$288,574	\$129,705	-\$417,688	\$5,184,953
	TransNet	\$4,320,932	\$536,529	\$326,901	\$288,574	\$129,705	-\$417,688	\$5,184,953
	Other Local Funds	\$811,953	\$612,415	\$171,605	\$98,998	\$28,761	\$41,948	\$1,765,679
	City General Funds	\$779,355	\$368,612	\$166,605	\$79,060	\$28,761	\$41,948	\$1,464,340
	Street Taxes and Developer Fees	\$32,598	\$243,803	\$5,000	\$19,938			\$301,339
	Other	\$1,035,739	\$145,208	\$96,860	\$97,150	\$48,866	\$49,998	\$1,473,821
	Local Total	\$6,168,623	\$1,294,151	\$595,366	\$484,723	\$207,331	-\$325,742	\$8,424,452
State	State Highway Operations and Protection Program	\$126,604	\$327,766	\$95,355	\$120,362	\$86,089		\$756,176
	SHOPP (Including Augmentation)	\$126,604	\$327,766	\$95,355	\$120,362	\$86,089		\$756,176
	State Transportation Improvement Program	\$712,311	\$86,910	\$20,010	\$1,193	\$1,183	\$82,082	\$903,689
	STIP (Including Augmentation)	\$670,562	\$58,047	\$20,010	\$1,193	\$1,183	\$82,082	\$833,077
	STIP Prior	\$41,749	\$28,863					\$70,612
	Proposition 1 A	\$41,843						\$41,843
	Proposition 1 B	\$583,161					\$2,214	\$585,375
	Active Transportation Program	\$34,138	\$42,194	\$2,100	\$10,821			\$89,253
	Highway Maintenance (HM)							
	Highway Bridge Program (HBP)	\$132,107	\$25,333	\$23,019	\$33,683	\$246	\$176,363	\$390,751
	Road Repair and Accountability Act of 2017 (SBI)	\$524,840	\$132,064	\$10,127	\$13,189	\$4,952	\$4,952	\$690,125
	Traffic Congestion Relief Program (TCRP)	\$95,298						\$95,298
	State Transit Assistance (STA)(e.g., population/revenue based, Prop 42)	\$225,279	\$31,746	\$35,710	\$30,757	\$19,669	\$19,669	\$362,829
	State Emergency Repair Program							
	Other	\$136,582	\$8,213	\$17,565	\$10,900	\$18,779	\$5,000	\$197,039
	State Total	\$2,612,162	\$654,226	\$203,886	\$220,906	\$130,918	\$290,280	\$4,112,378
Federal Transit	5307 - Urbanized Area Formula Program	\$925,852	\$91,629	\$83,837	\$89,596	\$58,912	\$45,930	\$1,295,756
	5309a - Fixed Guideway Modernization	\$97,086						\$97,086
	5309b - New and Small Starts (Capital Investment Grants)	\$824,980	\$100,000	\$100,000	\$41,396			\$1,066,376
	5309c - Bus and Bus Related Grants	\$57,734						\$57,734
	5310 - Elderly & Persons with Disabilities Formula Program	\$10,933	\$105					\$11,038
	5311 - Nonurbanized Area Formula Program	\$12,690	\$1,265	\$1,265	\$1,265	\$624	\$624	\$17,733
	5337 - State of Good Repair	\$399,012	\$61,132	\$61,132	\$61,132	\$46,933	\$32,636	\$661,975
	5339 - Bus and Bus Facilities Program	\$54,189	\$5,923	\$5,923	\$5,923	\$4,318		\$76,275
	Other	\$99,357	\$3,000	\$10,000				\$112,357
	Federal Transit Total	\$2,481,832	\$263,054	\$262,157	\$199,312	\$110,786	\$79,189	\$3,396,330
Federal Highway	Congestion Mitigation and Air Quality (CMAQ)	\$463,728	\$36,275	\$18,656	\$19,744	\$20,742	\$14,980	\$574,125
	Coordinated Border Infrastructure (SAFETEA-LU Sec.1303)	\$308,206						\$308,206
	GARVEE Bonds (Includes Debt Service Payments)							
	Highway Infrastructure Program (HIP)	\$38,730						\$38,730
	High Priority Projects (HPP) and Demo	\$79,590	\$1,080					\$80,670
	Highway Safety Improvement Program (HSIP)	\$2,385	\$9,769	\$2,005	\$3,381	\$2,146		\$19,687
	Public Lands Highway	\$8,152	\$816					\$8,968
	National Significant Freight & Highway Projects (FASTLANE/INFRA)							
	Surface Transportation Program (Regional)	\$544,361	\$44,860	\$44,659	\$44,833	\$44,817	\$46,650	\$770,180
	Other	\$174,319	\$13,276					\$187,595
Federal Highway Total	\$1,668,749	\$106,076	\$65,321	\$67,958	\$67,705	\$61,630	\$2,037,440	
FRA	Passenger Rail Investment and Improvement Act of 2008 (PRIIA)							
	Other							
	Federal Railroad Administration Total	\$37,060						\$37,060
Federal Total	\$4,187,641	\$369,130	\$327,477	\$267,270	\$178,492	\$140,819	\$5,470,829	
Innovative Finance	TIFIA (Transportation Infrastructure Finance and Innovation Act)	\$537,484					\$243,000	\$780,484
	Innovative Financing Total	\$537,484					\$243,000	
Program Total		\$13,505,911	\$2,317,507	\$1,126,729	\$972,899	\$516,741	\$348,357	\$18,788,144

*Negative programming amount is reflective of the need to show the TIFIA loan payback in the five-year RTIP. Payback will begin in future years.

FY 2026/2027 includes programming for future years and is included here for reference only

Table 4-1c: Revenues versus Program
 San Diego Association of Governments 2023 Regional Transportation Improvement Program (in \$000s)

		2022/2023	2023/2024	2024/2025	2025/2026	2026/2027	Total	
Local	Local Total	\$24,789	\$36,725	\$6,504	\$85,700	\$93,009	\$246,726	
State	State Highway Operations and Protection Program							
	SHOPP (Including Augmentation)							
	SHOPP Prior							
	State Transportation Improvement Program							
	STIP (Including Augmentation)							
	STIP Prior							
	Proposition 1 A							
	Proposition 1 B							
	Active Transportation Program							
	Highway Maintenance (HM)							
	Highway Bridge Program (HBP)							
	Road Repair and Accountability Act of 2017 (SB1)							
	Traffic Congestion Relief Program (TCRP)							
	State Transit Assistance (STA)(e.g., population/revenue based, Prop 42)							
Other								
	State Total							
Federal Transit	5307 - Urbanized Area Formula Program	\$4,871	\$7,164	\$1,404	\$32,089	\$45,071	\$90,599	
	5309a - Fixed Guideway Modernization							
	5309b - New and Small Starts (Capital Investment Grants)							
	5309c - Bus and Bus Related Grants							
	5310 - Elderly & Persons with Disabilities Formula Program							
	5311 - Nonurbanized Area Formula Program							
	5337 - State of Good Repair				\$14,199	\$28,496	\$42,695	
	5339 - Bus and Bus Facilities Program				\$1,605	\$5,923	\$7,528	
	Other							
		Federal Transit Total	\$4,871	\$7,164	\$1,404	\$47,893	\$79,490	\$140,822
Federal Highway	Congestion Mitigation and Air Quality (CMAQ)	\$3,890	\$21,497	\$20,397	\$19,386	\$25,148	\$90,317	
	Coordinated Border Infrastructure (SAFETEA-LU Sec.1303)							
	GARVEE Bonds (Includes Debt Service Payments)							
	Highway Infrastructure Program (HIP)							
	High Priority Projects (HPP) and Demo							
	Highway Safety Improvement Program (HSIP)							
	National Significant Freight & Highway Projects (FASTLANE/INFRA)							
	Surface Transportation Program (Regional)	\$91	\$279	\$93	\$96	-\$1,737	-\$1,177	
	Other							
	Federal Highway Total	\$3,981	\$21,776	\$20,490	\$19,482	\$23,411	\$89,140	
FRA	Passenger Rail Investment and Improvement Act of 2008 (PRIIA)							
	Other							
	Federal Railroad Administration Total							
	Federal Total	\$8,852	\$28,940	\$21,894	\$67,374	\$102,901	\$229,961	
Innovative Finance	TIFIA (Transportation Infrastructure Finance and Innovation Act)							
	Innovative Financing Total							
Revenues – Program Total		\$33,641	\$65,664	\$28,398	\$153,074	\$195,909	\$476,688	

FY 2026/2027 includes programming for future years and is included here for reference only

Financing

With the approval by the voters of San Diego County of the TransNet Program, the Board approved a set of projects for accelerated implementation referred to as the TransNet Early Action Program (EAP). Since the initial list of EAP projects was approved in January 2005, the Board has added other regionally significant projects in subsequent meetings, which total 11. To accomplish this, SANDAG annually updates the TransNet Plan of Finance (POF), the financial strategy for implementing the EAP, which includes major corridor projects identified in the TransNet Extension Ordinance and Expenditure Plan. The POF is the debt-financing mechanism through which SANDAG plans to complete the EAP projects, providing much-needed congestion relief.

SANDAG firmly believes that the continuation of major transportation projects would benefit the regional economic outlook by providing jobs, containing costs (by avoiding cost increases associated with project delays), and providing congestion relief, which saves travel time. With the use of such financial tools as the Transportation Infrastructure Finance and Innovation Act (TIFIA), the financial strategies outlined in the TransNet POF, and other innovative mechanisms, SANDAG, with endorsement from its Board, fully intends to continue to aggressively promote early completion of transportation projects.

On November 22, 2019, the Board approved a new Bond Issuance to finance construction of the Bikeway EAP. First approved by the Board in 2013, the projects in the Bikeway EAP have been progressing through design, and as several of them are ready to begin construction, bonds were issued to finance the construction to lower costs and keep projects moving.

SANDAG actively monitors outstanding debt and has taken advantage of low interest rates to refinance outstanding bonds and lower borrowing costs, thereby freeing up more funds for capital expenditures and expects to continue to do so. However, based on current income projections and uncertain revenue due to the pandemic, SANDAG is approaching maximum debt-financing capacity and is transitioning to implementing projects on a pay-as-you-go basis.

Program Revenues

Federal Revenues

Federal funds programmed are based on the federal authorizing legislation; the Fixing America's Surface Transportation (FAST) Act was signed into law on December 4, 2015, covering FY 2016/2017 to FY 2019/2020. While the Infrastructure Investment and Jobs Act adds significant funding, estimates are held at FAST Act levels until Congress passes a new appropriations bill. The 2023 RTIP will be amended when new estimates are available.

These federal funding programs include the following:

Congestion Mitigation and Air Quality/Regional Surface Transportation Block Grant (RSTBG) Program: Both the CMAQ and Regional Surface Transportation Program (RSTP) formula programs are estimated and apportioned by Caltrans for the San Diego region. By Board practice, 90% of these funds are allocated to supplement and match the TransNet Major Corridors program funds to complete regionally significant projects in the San Diego region. These programs are continued under the Infrastructure Investment and Jobs Act with minor changes.

Coronavirus Response and Relief Supplemental Appropriations Act (CRRSAA), (2021):

The CRRSAA was passed in 2021 to support the transit industry during the COVID-19 public health emergency. Under CRRSAA, COVID-19 Relief Funds can be used for surface transportation purposes, and are meant to prevent, prepare for, and respond to the coronavirus. CRRSAA funds are currently programmed on three SANDAG bicycle/pedestrian projects.

Corridors and Borders Infrastructure: Under the FAST Act, up to 5% of the state’s “any area” RSTP funds may be set aside for border projects. San Diego, as a major border region, has been highly competitive for these funds and continues to assume an 80% share of the state’s set aside. The funds are awarded through the CTC.

Demonstration/High-Priority Projects: The Safe, Accountable, Flexible, Efficient Transportation Equity Act: A Legacy for Users included several San Diego region projects under the High-Priority Project Authorizations program. Projects are funded from the previous authorization; however, no new funds are included in the FAST Act. Annually since 2016, the Federal Highway Administration (FHWA) releases guidance regarding repurposing projects funded with these discretionary funds; new projects may be proposed for these funds, contingent upon approval by the FHWA.

Federal Railroad Administration (FRA): The FAST Act includes authorization for rail programs for the first time in the surface transportation bill, which includes competitive discretionary grants and financing. SANDAG continues to apply for these competitive grants made available through the Consolidated Rail Infrastructure and Safety Improvement grant program, and the Federal-State Partnership for State of Good Repair Grant Program. SANDAG has been awarded an FRA State of Good Repair grant for the Del Mar Bluffs Stabilization project.

Federal Transit Administration (FTA) Urbanized Area Formula (Section 5307): The FTA Section 5307 is a formula-based program. Section 5307 funds ongoing preventive maintenance, bus acquisition programs, the Regional Vanpool Program, office and shop equipment, and transit capital projects.

FTA Capital Investment Grant (Section 5309): The FTA Section 5309 is a competitive program commonly referred to as New Starts to fund capital investment in heavy rail, commuter rail, light rail, streetcars and bus rapid transit. FTA and SANDAG entered into a full funding grant agreement in September 2016, with revenue operations commencing in November 2021.

FTA Formula Enhanced Mobility of Seniors and Individuals with Disabilities (Section 5310): This program provides formula funding to increase the mobility of seniors and persons with disabilities. Eligible projects include both “traditional” capital investment and “nontraditional” investment beyond the Americans with Disabilities Act (ADA) complementary paratransit services. Eligible uses of these funds include capital and operating expenses for new public transportation services and alternatives beyond those required by the ADA, designed to assist individuals with disabilities and seniors.

FTA Rural Area Formula Grants (Section 5311) Program: Section 5311 is administered by Caltrans and provides capital, planning, and operating assistance to support transit services in the non-urbanized areas of the region. Caltrans provides the estimates of revenues for the formula program and announces the award under the discretionary program on an annual basis.

FTA State of Good Repair (Section 5337) Program: Section 5337 is a formula program. Eligible uses of the funds include replacement and rehabilitation of fixed Guideway assets including railcars, ferry vessels, buses operating in high occupancy vehicle lanes and related infrastructure.

FTA Bus and Bus Facilities (Section 5339) Program: Section 5339 is a formula program. Eligible uses of these funds include bus and bus facility replacement, rehabilitation, expansion, and enhancement projects. These funds are distributed through formula based on urbanized areas by FTA based population, vehicle revenue miles and passenger miles as well as competitive grants for bus and bus facility projects that support low and zero-emission vehicles.

Highway Infrastructure Program: Funding intended for the restoration, repair, and construction of federal aid-eligible roads, bridges, and tunnels was added in each Consolidated Appropriations Act approved by Congress since 2018. Eligible expenses have been expanded to allow for grade crossings and charging infrastructure along corridor-ready or corridor-pending alternative fuel corridors. These funds are apportioned in California using the RSTBG formula and are treated as such.

Infrastructure for Rebuilding America (INFRA)/FASTLANE/ Better Utilizing Investments to Leverage Development (BUILD): These FHWA discretionary programs provide funding for competitive programs with various objectives. The Infrastructure for Rebuilding America Grant program provides funding for programs that enhance economic vitality, employ innovative technology and strategies, and leverage federal funds. FASTLANE was aimed at improving freight movement and is funded from a set-aside of the Surface Transportation Block Grant Program, while the BUILD program provides funding for planning and capital investments in freight and passenger projects that will have a significant local or regional impact.

FTA (Federal Transit Administration) Urbanized Area Formula (Section 5307): The FTA Section 5307 is a formula-based program. Section 5307 funds ongoing preventive maintenance, bus acquisition programs, the Regional Vanpool Program, office and shop equipment, and transit capital projects. On March 27, 2020, the President signed the Coronavirus Aid, Relief, and Economic Security (CARES) Act, which provides emergency appropriations of FTA 5307 and FTA 5311 funding to support capital, operating, and other expenses generally eligible under those programs to prevent, prepare for, and respond to COVID-19. This funding was provided at 100% federal share and, if used for operations, is not required to be programmed.

FTA (Federal Transit Administration) Capital Investment Grant (Section 5309): The FTA Section 5309 is a competitive program commonly referred to as New Starts and Small Starts to fund capital investment in heavy rail, commuter rail, light rail, streetcars, and bus rapid transit. SANDAG entered into a full funding grant agreement with FTA in September of 2016 to complete construction for the Mid-Coast Light Rail Extension project.

FTA Formula Enhanced Mobility of Seniors and Individuals with Disabilities (Section 5310): This program provides formula funding to increase the mobility of seniors and persons with disabilities. Eligible projects include both “traditional” capital investment and “non-traditional” investment beyond the Americans with Disabilities Act (ADA) complementary paratransit services. Eligible uses of these funds include capital and operating expenses for new public transportation services and alternatives beyond those required by the ADA, designed to assist individuals with disabilities and seniors.

FTA Rural Area Formula Grants (Section 5311) Program: Section 5311 is administered by Caltrans and provides capital, planning, and operating assistance to support transit services in the non-urbanized areas of the region. Caltrans provides the estimates of revenues for the formula program and announces the award under the discretionary program on an annual basis.

FTA State of Good Repair (Section 5337) Program: Section 5337 is a formula program. Eligible uses of the funds include replacement and rehabilitation of fixed Guideway assets including railcars, ferry vessels, buses operating in high-occupancy vehicle lanes, and related infrastructure.

FTA Bus and Bus Facilities (Section 5339) Program: Section 5339 is a formula program. Eligible uses of these funds include bus and bus facility replacement, rehabilitation, expansion, and enhancement projects. These funds are distributed through a formula based on urbanized areas by FTA based population, vehicle revenue miles, and passenger miles, as well as competitive grants for bus and bus facility projects that support low- and zero-emission vehicles.

Highway Bridge Program/High-Risk Rural Roads/Highway Safety Improvement Program: These programs are administered by Caltrans at the statewide level. All funding is provided by Caltrans and programmed as a lump sum unless the project is capacity-increasing.

State Revenues

State revenues are based on programming actions by the CTC and/or California State Transportation Agency.

Active Transportation Program: This program is to provide for a variety of alternative transportation projects, including many that were previously eligible activities under separately funded programs. The ATP consolidates existing federal and state transportation programs, including the Transportation Alternatives Program, Bicycle Transportation Account, and Safe Routes to School Program, into a single program. This program is nearly doubled with funding available from SB 1. ATP funds are administered by the CTC, and the designated Metropolitan Planning Organization. Projects are selected through a multi-tier competitive process.

California Air Resources Board's Cap-and-Trade Program: Funding from this program will go toward direct investments in transit programs that reduce Greenhouse Gas emissions and benefit disadvantaged communities throughout California and is supplemented with funds from SB 1. The Los Angeles-San Diego-San Luis Obispo Rail Corridor continues to receive funds from this program.

Freeway Service Patrol: Funds are provided through the state legislature and supplemented by SB 1. The Freeway Service Patrol (FSP) program costs and revenue estimates have been developed jointly by SANDAG, Caltrans, and the California Highway Patrol based upon the most current statewide FSP Act funding levels.

STIP and SHOPP: The CTC programs the STIP and SHOPP on a statewide basis. The San Diego projects will be programmed in the RTIP based upon the approved 2022 STIP and 2022 SHOPP. The CTC staff recommendations for the 2022 STIP include programming through FY 2027 and cover the entire duration of this RTIP.

Senate Bill 1 (SB 1): Signed by the governor in April of 2017, the Road Repair and Accountability Act provides the first significant, stable, and ongoing increase in the state's transportation funding in more than two decades. Guidelines have been developed for a variety of different funding programs with targeted objectives to relieve congestion, improve freight movement, provide local funds for roadway maintenance, and provide funds for regional projects to self-help areas. Funds are provided through both formula and competitive programs and are programmed based on CTC-approved funding levels or awarded funds. SANDAG is preparing to apply for awards in the 2022 program Cycle and anticipates a high success rate. Grant funds are programmed once they have been awarded by the CTC.

Formula Programs: The Local Partnership Program (LPP) directs approximately \$100 million annually through a 60/40% split between a formulaic and competitive program for self-help counties. The State Rail Assistance program provides a consistent fund source for intercity rail and commuter rail. Funds are programmed for both capital and operations.

Competitive Programs: SB1 provides several competitive programs and adds funds to several other existing programs such as the Active Transportation Program. The Solutions for Congested Corridor Program (SCCP) provides funds to enhance transportation performance improvements in corridors that are part of a comprehensive multi-modal corridor plan. The Local Partnership Program (LPP) competitive portion is available to agencies that have approved or imposed taxes or fees solely for transportation purposes. Finally, the Trade Corridor Enhancement Program (TCEP) provides funding for infrastructure improvements along corridors with a high volume of freight movement. All competitive funds are programmed once they have been awarded by the CTC.

State Transit Assistance: The State Transit Assistance (STA) budget provides funding for allocation to local transit agencies to fund a portion of the operations and capital costs associated with local mass transportation programs. STA allocations are based on sales tax generated from consumption of diesel fuel and pursuant to AB 1113 (Bloom, 2017) funds are allocated based upon the respective population of the two transit agencies' service areas. The State Controller's office is responsible for providing the estimates in January of each year. SB1 augmented STA funding by creating the State of Good Repair program within the STA Account. Eligible projects for SGR include transit maintenance, rehabilitation, and capital projects.

Local Revenues

The TransNet Ordinance specifies several sub-programs that augment the major transportation projects in the region including Major Corridors, Bicycle/Pedestrian, and local Transit programs, Local System Improvements, and an innovative program for early mitigation for projects—Environmental Mitigation Program—the first in the state to purchase Right-of-Way (ROW) early to reduce the cost of projects in the future while preserving the ecology of the region.

TransNet Local Transportation Sales Tax Program: TransNet revenues are estimated based upon taxable retail sales forecasts derived from three factors influencing the growth in taxable retail sales: (1) the population forecast from the California Department of Finance; (2) a consensus (simple average) of three independent national forecasts of real rates of growth in per capita retail sales (nationally recognized forecasts by IHS Markit, Moody's, and Oxford Economic Forecasting); and (3) the average projected inflation rates from the same independent sources.

Local Agency Funding: The local agency revenues programmed are based on reasonably expected revenues as submitted by local agencies. Some local funding may include city and county local gas tax subventions, SB1 local streets and roads funds, developer fees, local public funds, and Proposition 42 funds administered by local agencies.

Local Privatization/Toll Revenues: State Route 125 is a privatization/toll revenue road that provides toll revenues which fund other projects in the 2023 RTIP.

Transportation Development Act: Although this is a state program, the Transportation Development Act (TDA) is administered locally. Funds are based on a one-fourth percent state sales tax, with revenues made available primarily for transit operating and capital purposes. The San Diego County Auditor's office estimates the apportionment for the upcoming fiscal year. SANDAG prepares forecasts of TDA based on a forecast of sales tax revenues for San Diego County which tie to the methodology used to forecast TransNet.

Other Transportation Program Revenues

Other Funds: These funds include contributions from various state funding sources, local agency contributions, federal discretionary grants, private sector funding, advertising income, investment earnings, passenger fare revenue, and other miscellaneous income. Revenues from these sources are based upon funding commitments from local agencies. SANDAG has recently shifted focus on obtaining competitive grant funding.

Financing: The Board issues long-term debt backed by TransNet in order to complete major transportation projects early, including a TIFIA loan for the Mid-Coast project.

TransNet Revenue Estimates

The TransNet Ordinance and Expenditure Plan describe the process for allocating the sales tax program revenues to specified agencies and for selecting which major projects will be eligible to receive sales tax funding. Table 4-2 shows the current forecast of TransNet sales tax revenues to FY 2027.

The TransNet revenues programmed reflect the latest estimate of sales tax revenues based upon the SANDAG short-term forecast model. The programming of TransNet funds for local agencies is typically less than the TransNet receipts since a portion of the annual receipts is committed to bond debt service. Debt service information is provided as part of the annual Cash Flow Update sent to each agency at the beginning of the fiscal year.

Table 4-2: TransNet Revenue Forecast
 FY 2023–2027 RTIP – San Diego Region (in \$000s of future dollars)

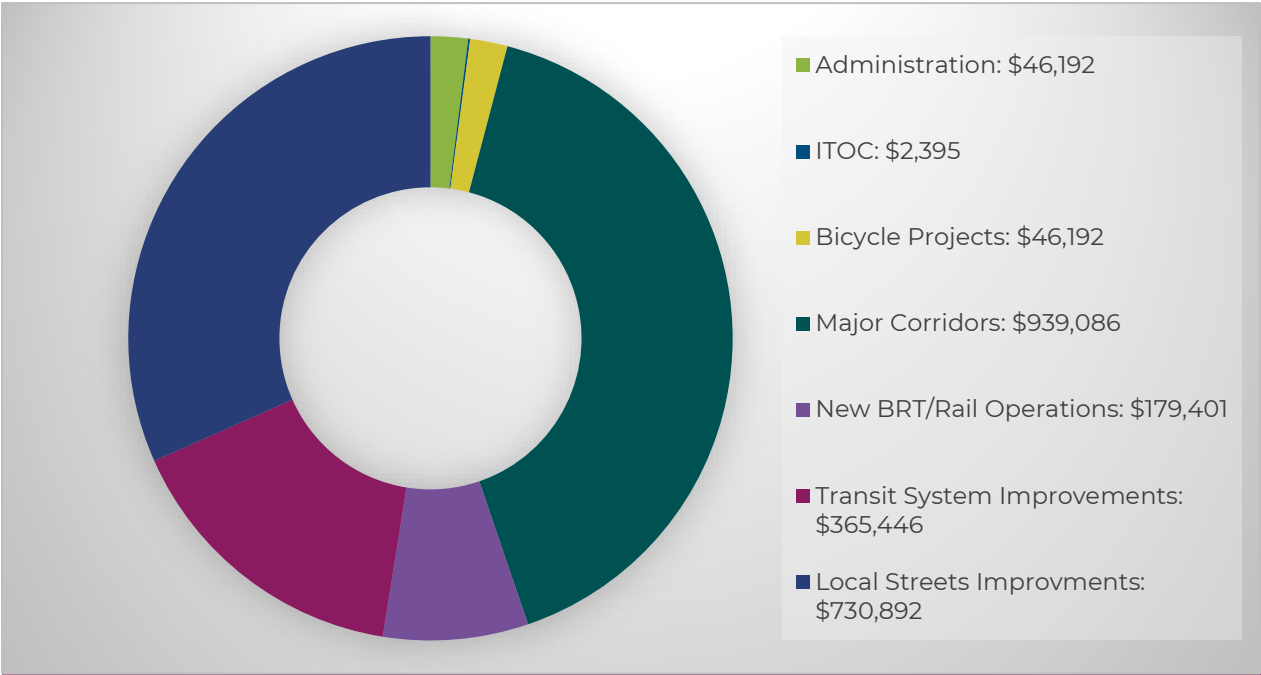
	FY 2023	FY 2024	FY 2025	FY 2026	FY 2027	Total
Estimated Revenue¹	\$424,047	\$448,246	\$462,942	\$478,987	\$495,381	\$2,309,604
Administration²	\$8,481	\$8,965	\$9,259	\$9,580	\$9,908	\$46,192
ITOC	\$462	\$471	\$479	\$488	\$496	\$2,395
Bicycle Projects	\$8,481	\$8,965	\$9,259	\$9,580	\$9,908	\$46,192
TransNet Program Allocations						
Major Corridors	\$172,408	\$182,255	\$188,233	\$194,760	\$201,430	\$939,086
New Rapid/Rail Operations	\$32,937	\$34,818	\$35,960	\$37,207	\$38,481	\$179,401
Transit System Improvements	\$67,093	\$70,925	\$73,251	\$75,791	\$78,387	\$365,446
Local Street Improvements	\$91,295	\$103,144	\$112,341	\$116,035	\$120,001	\$730,892
Total Program Allocations	\$ 406,624	\$429,846	\$443,946	\$459,340	\$475,070	\$2,214,825

¹ 0.5% sales tax

² 2% maximum

Note: Revenue estimates are based upon FY 2023 TransNet budget and current SANDAG short-term forecasting model.

Figure 4-1: Total TransNet Revenue Forecast
 Breakdown FY 2023–2027 RTIP – San Diego Region (in \$000 of future dollars)



Operations and Maintenance Costs

Although the RTIP is a program document that includes major transportation capital projects, 23 CFR 450.218(m) and 23 CFR 450.326(j) require that the RTIP financial chapter illustrate the costs and revenue sources to adequately operate and maintain highway, transit, and other federally funded public transportation systems projects.

Transit Operating Costs

Two transit districts provide transit service in San Diego County–North County Transit District (NCTD) and San Diego Metropolitan Transit System (MTS). NCTD services 1,020 square miles located in the northern portion of the county and provides commuter rail, light rail, fixed-route, general-purpose demand response, and ADA paratransit services. For FY 2023, NCTD estimates providing 7.7 million revenue service miles carrying 6.7 million passengers. MTS provides transit service in the remaining areas of the county. In addition to providing fixed-route and ADA paratransit services, MTS also operates the San Diego Trolley light rail system. MTS estimates carrying approximately 65.8 million passengers over 37.6 million annual service miles in FY 2023. Both NCTD and MTS provide these services on a coordinated basis.

COVID-19 has created a significant challenge for transit operators. The nature of the virus and mitigation strategies, such as social distancing, directly impact the core nature of our business, which is premised on moving large groups of people in an efficient manner.

On March 27, 2020, the President signed the CARES Act, which provided emergency appropriations of FTA 5307 and FTA 5311 funding to support capital, operating, and other expenses generally eligible under those programs to prevent, prepare for, and respond to COVID-19. This funding was provided at 100% federal share and, if used for operations, is not required to be programmed.

Table 4-3a and 4-3b show the projected ongoing operating costs as developed by the two transit districts for the next five years. The current five-year forecast for NCTD shows a surplus in fiscal years 2023, 2026, and 2027.

Metropolitan Transit System

The five-year forecast for MTS shows that operating revenues are projected to increase by 19.2% in FY 2024 and 16.1% in FY 2025. These increases are primarily due to projected passenger revenue increases as customers return to the system, driven by the full re-opening of the economy and high gas prices. Approximately 1.7% growth is assumed in both FY 2026 and FY 2027, as passenger growth is expected to level off. Sales tax projections average an increase of 4.0 % over the next four fiscal years, which impacts MTS's TDA and TransNet subsidy revenue. Federal stimulus revenues from both the CARES and ARP Acts are projected to offset operating deficits into FY 2027. In total, revenues are projected to increase by an average of 3.5% over the next four fiscal years, with recurring revenues growing by an average of 4.9% as passengers return to the system. Expenses are projected to increase by an average of 3.5% from FY 2024 through FY 2027, with high inflation projected in FY 2024 and FY 2025 but tapering off through FY 2027.

With the current structural deficit and despite projected growth in recurring revenues exceeding projected expense growth, the current five-year operating forecast shows projected structural deficits in each subsequent fiscal year, beginning with a structural deficit of \$25.1 million in FY 2024 and \$20.8 million in FY 2027. Federal stimulus funds will be used to cover these structural deficits.

Table 4-3a: Metropolitan Transit System Operating Costs and Revenues Forecast (in \$000s)

	FY 2023	FY 2024	FY 2025	FY 2026	FY 2027	Total
Revenues	\$340,974	\$369,021	\$393,466	\$402,901	\$412,430	\$1,918,792
Federal CARES Act and Non-Recurring Revenues	\$37,270	\$25,114	\$14,932	\$17,930	\$20,800	\$186,491
Less Expenses	\$378,244	\$394,135	\$408,398	\$420,831	\$433,230	\$2,034,000
Projected Deficit/Surplus	\$0	\$0	\$0	\$0	\$0	\$0

Source: June 3, 2022, Transportation Committee Meeting (Proposed FY 2023 Transit Agency Operating Budgets)

North County Transit District

For FY 2023, NCTD anticipates continued impacts from the COVID-19 pandemic, in particular reduced ridership and customer revenues when compared to FY 2019, overwhelmed supply chains, higher inflation, high fuel costs, staff shortages, and wage pressures to attract and retain employees. At the same time, new opportunities have arisen for NCTD. The additional federal funds that are available from the Infrastructure Investment and Jobs Act, which provides \$106.9 billion for public transit agencies, provides an increase of \$41.1 billion (63%) from current levels combined with increases in local and state funding sources due to increased sales tax revenue.

The FY 2023 Operating Budget and Capital Improvement Program continues NCTD's focus on increasing customer ridership by implementing improvements to the BREEZE bus network to improve speed and reliability; improvements to COASTER and SPRINTER lines to enhance service frequencies; implementation of micro-transit service and building upon the mobility-as-a service program known as NCTD+ to support improved first and last mile connections, and upgrading of technologies to improve the customer riding experience. To support future revenue generation, the FY 2023 Operating Budget makes significant investments in real estate development activities and the naming rights program that was implemented in FY 2022.

The five-year financial forecast is a planning tool designed to review the long-term outlook of the district's major cost drivers and available funding sources. It is updated annually to help identify opportunities or issues and serves as the foundation to guide decision making during the development of the operating and capital budgets. It also provides a stress test to identify cash needs if sources of revenue came lower than projected. The five-year plan is balanced. With that said, it is premised on ridership and revenue recovery and continued funding from local, state, and federal sources. The following key assumptions were used in the five-year financial forecast:

- Fare revenues: Fare revenues are based on the projected number of passengers by mode and rider category (adult, youth, senior, and disabled) that pay fares for a single trip, day passes, or monthly passes, and multiplying by the average fare per boarding. Forecasted ridership by mode was derived from the 5-year SIP. There are no fare increases included in the projections.
- Federal Formula Revenues: FY 2023 amounts are based on the FTA published apportionment tables. FY 2024-FY 2027 revenues are estimated to be the same as FY 2023 levels.
- American Rescue Plan Act: Revenues will be directed to cover payroll and operations of public transit. A total of \$50 million will be utilized from FY 2023 through FY 2026.

- The FY 2023 TDA and TransNet apportionments were provided by SANDAG and presented in Agenda Item 11 of the SANDAG Board of Directors meeting of April 15, 2022. The FY 2024-FY 2027 TDA and TransNet estimates were provided by SANDAG and presented in Agenda Item 6 of the SANDAG Board of Directors meeting of February 18, 2022.
- State Transit Assistance (STA) and STA State of Good Repair: FY 2024-FY 2027 remain unchanged from FY 2023 levels.
- State Rail Assistance (SRA): The FY 2023-FY 2025 estimates were provided by the California State Transportation Agency (CalSTA). FY 2026-FY 2027 was projected to remain the same as FY 2025.
- COASTER Service Expansion Program is funded with TransNet 8.1% funds.
- Potential annual expense reductions are not included (staff vacancies, contractual liquidated damages, etc.)
- Other operating revenues and expense are projected to increase by three (3) percent annually. FY 2024 is re-baselined to exclude one-time expenses budgeted for FY 2023.
- Payments of long-term obligations for the pension unfunded accrued liability and SPRINTER principal payments will be made from net assets.

Table 4-3b: NCTD Operating Costs and Revenues Forecast (in \$000s)

	FY 2023	FY 2024	FY 2025	FY 2026	FY 2027	Total
Revenues	\$225,694	\$202,206	\$183,316	\$185,956	\$183,024	\$980,196
Less Expenses	\$121,840	\$112,838	\$116,001	\$119,411	\$122,976	\$593,066
Projected Deficit/Surplus	\$197	\$0	\$0	\$9,786	\$1,000	\$10,983

Source: June 3, 2022, Transportation Committee Meeting (Proposed FY 2023 Transit Agency Operating Budgets)

Preventive Maintenance

Preventive maintenance projects are projects that focus on maintenance of equipment, rolling stock, and facilities for bus and rail systems. Timely preventive maintenance activities are necessary to ensure proper performance of the transportation infrastructure and enhance safety and accessibility. MTS and NCTD have programmed a total of \$546.1 million for FY 2023–FY 2027. MTS32A and NCTD02 are programmed with \$417.7 million and \$128.3 million, respectively.

Highway Costs

Caltrans is responsible for the operations, maintenance, and rehabilitation of state highways in the San Diego region. Excluding capital projects, over the next five years, Caltrans estimates approximately \$75 million for operations and administrative costs and \$550 million for maintenance costs. The highway costs are based upon anticipated revenues the state has deemed available, including funds from SB 1; therefore, costs equal revenues.

Local Street and Road Costs

There are four federally-funded local street and road projects in the 2023 RTIP. It is anticipated that the maintenance cost associated with these projects will be absorbed into the agencies' annual maintenance budget funded from local sources.

Chapter 5

Air Quality Conformity Analysis



Chapter 5

Air Quality Conformity Analysis

San Diego Air Basin Transportation Conformity Background

On May 21, 2012, the U.S. Environmental Protection Agency (U.S. EPA) designated the San Diego air basin as a nonattainment area for the 2008 Eight-Hour Ozone National Ambient Air Quality Standard (NAAQS) and classified it as a Marginal area with an attainment date of December 31, 2015. This designation became effective on July 20, 2012. SANDAG determined conformity to the new standard on May 24, 2013, using the applicable model approved by the U.S. EPA to forecast regional emissions (EMFAC2011). The U.S. Department of Transportation (U.S. DOT), in consultation with the U.S. EPA, made its conformity determination on June 28, 2013.

Effective June 3, 2016, the U.S. EPA determined that 11 areas, including the San Diego air basin, failed to attain the 2008 ozone NAAQS by the applicable attainment date of December 31, 2015, and thus were reclassified by operation of law as Moderate nonattainment areas. States containing any portion of these new Moderate areas were required to submit State Implementation Plan (SIP) revisions to meet the statutory and regulatory requirements that apply to Moderate nonattainment areas, by January 1, 2017.

The San Diego County Air Pollution Control District (SDAPCD) submitted a SIP revision addressing Moderate area requirements to the California Air Resources Board (CARB) on December 27, 2016. CARB submitted the SIP revision document to the U.S. EPA on April 12, 2017. Effective December 4, 2017, the U.S. EPA found the motor vehicle emissions budgets for the Reasonable Further Progress milestone year of 2017 from the *2008 Eight-Hour Ozone Attainment Plan for San Diego County* adequate for transportation conformity purposes for the 2008 ozone NAAQS.

On August 23, 2019, the U.S. EPA published a final rule in the Federal Register reclassifying the San Diego air basin by operation of law from a Moderate nonattainment area for the 2008 ozone NAAQS to Serious, effective September 23, 2019 (84 FR 44238). This rulemaking changed the 2008 ozone NAAQS attainment deadline to July 20, 2021, with an attainment year of 2020.

On October 26, 2015, the U.S. EPA published in the Federal Code of Regulation a new ozone NAAQS, referred to as the 2015 ozone standard. The new standard revised the allowable ozone level to 0.070 parts per million (ppm). The 2015 ozone standard became effective on December 28, 2015. On June 4, 2018, U.S. EPA published a final rule that designated the San Diego region as nonattainment, with a classification of Moderate, for the 2015 ozone NAAQS, with an attainment deadline of August 3, 2024, and an attainment year of 2023.

At its May 24, 2019, meeting the Board adopted the *2015 Ozone National Ambient Air Quality Standard Conformity Demonstration* for the 2018 Regional Transportation Improvement Program (2018 RTIP) and 2015 Regional Plan and found the documents, as amended, in conformity with the requirements of the federal Clean Air Act (CAA) and applicable SIP. The U.S. DOT, in consultation with the U.S. EPA made its conformity determination on June 21, 2019.

On November 19, 2020, CARB adopted the *2020 Plan for Attaining the National Ambient Air Quality Standards for Ozone in San Diego County* (2020 SIP) developed by the SDAPCD, which addressed both the 2008 and 2015 ozone standards. Included in the San Diego 2020 SIP was a request for a voluntary reclassification to Severe nonattainment for both the 2008 and 2015 ozone NAAQS. The reclassification extended the timeline to meet the standards and aligned with air quality modeling.

Effective July 2, 2021, the U.S. EPA approved the request from CARB to reclassify the San Diego air basin ozone nonattainment area to Severe for both the 2008 and 2015 ozone NAAQS. The reclassification of the 2008 ozone NAAQS from Serious to Severe changed the attainment date from July 20, 2021, (as a Serious area) to July 20, 2027, (as a Severe area) and the attainment demonstration year from 2020 to 2026. The reclassification of the 2015 ozone NAAQS from Moderate to Severe changed the attainment date from August 3, 2024, (as a Moderate area) to August 3, 2033, (as a Severe area) and the attainment demonstration year from 2023 to 2032. On October 4, 2021, the U.S. EPA published in the Federal Register the adequacy finding for the on-road transportation air quality budgets in the 2020 SIP with an effective date of October 19, 2021.

On December 10, 2021, the Board adopted San Diego Forward: The 2021 Regional Plan (2021 Regional Plan) found it along with the 2021 RTIP, as amended, in conformity with the requirements of the federal CAA and applicable SIP. The U.S. DOT, in consultation with the U.S. EPA, made its conformity determination on January 28, 2022.

Demonstration of Fiscal Constraint

The 2023 RTIP is consistent with the 2021 Regional Plan. As a financially constrained document, the 2023 RTIP contains only those major transportation projects listed in the Revenue Constrained 2021 Regional Plan. Chapter 4 of the 2023 RTIP includes detailed discussion on fiscal constraint and overall financial capacity to carry out projects included in the RTIP. Tables 4.1a through 4.1c are program summaries for the 2023 RTIP. Based on the analysis, the projects contained in the 2023 RTIP are reasonable when considering available funding sources.

Development of Transportation Control Measures

In 1982, SANDAG adopted four Transportation Tactics as elements of the 1982 Regional Air Quality Strategy (RAQS). These Transportation Tactics are: (1) ridesharing; (2) transit improvements; (3) traffic flow improvements; and (4) bicycle facilities and programs.

These four Transportation Tactics were subsequently approved by the SDAPCD Board and are included in the 1982 SIP for Air Quality as Transportation Control Measures (TCMs). The U.S. EPA approved this SIP revision for the San Diego Air Basin in 1983. The four TCMs have been fully implemented. Ridesharing, transit, bicycling, and traffic-flow improvements continue to be funded, although the level of implementation established in the SIP has been surpassed.

The California CAA required the preparation of a 1991 RAQS, including TCMs. During 1991 and 1992, SANDAG, in cooperation with local agencies, transit agencies, and the SDAPCD, developed a TCM Plan. SANDAG approved the TCM Plan on March 27, 1992.

On June 30, 1992, the SDAPCD amended the TCM Plan and adopted the 1991 RAQS, including the amended TCM Plan. TCMs included in the 1991 RAQS include the four Transportation Tactics described above as well as a Transportation Demand Management (TDM) program, vanpools, high-occupancy vehicle lanes, and Park & Ride facilities. On November 12, 1992, CARB gave approval to the 1991 RAQS, including the TCMs.

The 1995 Triennial RAQS Update subsequently deleted the Employee Commute Travel Reduction Program contained in the TDM program because the program was no longer required under federal law. Assembly Bill 3048 (Statutes of 1996, Chapter 777) eliminated all state requirements for mandatory trip-reduction programs. As a result, the Student Travel Reduction Program, the Non-Commute Travel Reduction Program, and the Goods Movement/Truck Operation Program proposed in the 1991 RAQS were no longer statutorily mandated and were deleted from the RAQS in 1998. The 2001, 2004, 2009, and 2016 RAQS Revisions did not make changes to measures related to mobile sources or the TCM Plan.

Air Quality Conformity Requirements

SANDAG—as the Metropolitan Planning Organization—and the U.S. DOT must determine that the 2023 RTIP and the 2021 Regional Plan conform to the applicable SIP. Conformity to the SIP means that transportation activities will not create new air quality violations, worsen existing violations, or delay the attainment of the NAAQS.

Based upon the U.S. EPA's Transportation Conformity Rule, as amended, conformity of transportation plans and programs, including the 2023 RTIP, is determined according to the 1990 CAA Amendments [Section 176(c)(3)(A)] if the following is demonstrated:

- The 2023 RTIP provides for the timely implementation of the Transportation Tactics contained in the 1991 RAQs. These tactics also are included as TCMs in the 1982 SIP.
- A quantitative analysis is conducted on the cumulative emissions of projects programmed within the 2023 RTIP including all regionally significant, capacity-increasing projects. Further, implementation of the projects and programs must meet the motor vehicle emissions budget developed by local and state air quality agencies and be approved by the U.S. EPA. The 2023 RTIP must meet the applicable emission budgets prescribed in the 2020 Plan for Attaining the National Ambient Air Quality Standards which were found adequate for transportation conformity purposes by the U.S. EPA effective October 19, 2021.
- In addition to the required emissions tests, consultation with transportation and air quality agencies is required. The consultation process followed to prepare the air quality conformity analysis must comply with the San Diego Transportation Conformity Procedures adopted in July 1998.
- Interagency consultation involves SANDAG, SDAPCD, Caltrans, CARB, the U.S. DOT, and the U.S. EPA, which form the San Diego Region Conformity Working Group (CWG).

Consultation is a three-tier process that:

1. Formulates and reviews drafts through a conformity working group.
2. Provides local agencies and the public with opportunities for input through existing regional advisory committees and workshops.

3. Seeks comments from affected federal and state agencies through participation in the development of draft documents and circulation of supporting materials prior to formal adoption.

SANDAG consulted with the CWG for the preparation of the new air quality analysis of the 2023 RTIP. Conformity of the 2021 Regional Plan also is being redetermined for consistency purposes.

The schedule for the development of the 2023 RTIP, and criteria and procedures for determining conformity were presented to the CWG on March 2, 2022. In addition, the draft list of projects was distributed to the CWG on April 1, 2022, and the list was discussed at the April 6, 2022, CWG meeting.

The quantitative emissions analyses for the 2023 RTIP conformity determination and 2021 Regional Plan redetermination were initiated on April 24, 2022, and the results were distributed on May 20, 2022, to the CWG for an initial review and 30-day comment period. The CWG reviewed the draft air quality conformity analysis at its June 1, 2022, meeting.

The draft 2023 RTIP and its conformity analysis and the 2021 Regional Plan conformity redetermination were released for public review and comment on July 22, 2022. Subsequently, the conformity analysis was adopted by the Board on September 23, 2022. The following sections provide a summary of the air quality conformity analysis of the 2023 RTIP and 2021 Regional Plan in relation to the above conformity requirements.

Conformity Finding – Transportation Control Measures

The first requirement of the air quality conformity finding is to provide for the expeditious implementation of adopted TCMs, which are also the Transportation Tactics included in the 1991 RAQS. These tactics are ridesharing, transit improvements, traffic flow improvements, and bicycle facilities and programs.

The 1982 SIP established the TCMs, which identified general objectives and implementing actions for each tactic. Due to substantial investments since 1982, SANDAG has fully implemented the TCMs. Ridesharing, transit, bicycling, and traffic flow improvements continue to be funded, although the level of implementation established in the SIP has been surpassed. No TCMs have been removed or substituted from the SIP.

The 2023 RTIP programs substantial funds for the implementation of the four TCMs (identified as Transportation Tactics) in the 1982 SIP and 2016 RAQS, which have been fully implemented. The Transportation Tactics programmed for implementation are provided in Table 5-1, with approximately \$9.9 billion, or 53.09% of the total funds programmed. Included are \$94.2 million for Ridesharing, \$9.1 billion for Transit Improvements, \$532.2 million for Bicycle Facilities and Programs, and \$202.8 million for Traffic Flow Improvements. Based upon this analysis, the 2023 RTIP provides for the expeditious implementation of the existing TCMs in the 1982 SIP and 2016 RAQS, which remain the federally approved TCMs for the San Diego region.

Table 5-1: 2023 RTIP – San Diego Region (in \$000s) Transportation Tactics

Transportation Tactic	Amount
Ridesharing	
Transportation Demand Management	\$94,196
<i>Subtotal Ridesharing:</i>	<i>\$94,196</i>
Transit Improvements	
Mid-Coast	\$2,426,335
Major Transit - LOSSAN Corridor	\$422,117
BRT	\$714,187
Purple/Blue Line	\$8,250
Ops/Maint - Transit	\$5,574,115
<i>Subtotal Transit Improvements:</i>	<i>\$9,145,004</i>
Bicycle Facilities	
Bicycle/Pedestrian Projects	\$532,283
<i>Subtotal Bicycle Facilities:</i>	<i>\$532,283</i>
Traffic Flow Improvements	
Transportation Management System/Intelligent Transportation System	\$202,864
<i>Subtotal Traffic Flow Improvements:</i>	<i>\$202,864</i>
Total Transportation Tactics in 2023 RTIP:	\$9,974,347
Total All Transportation Projects in 2023 RTIP:	\$18,788,144
Share of Transportation Tactics Projects in 2023 RTIP:	53.09%

Conformity Finding – Quantitative Emissions Analysis

The second requirement of the conformity finding is to conduct a quantitative emissions analysis for the 2023 RTIP. The emissions analysis must show that implementation of the 2023 RTIP and 2021 Regional Plan meet the emissions budgets established in the 2020 SIP.

A quantitative emissions analysis was conducted according to the requirements established in the Transportation Conformity Rule under Section 93.122(b). Motor vehicle emissions forecasts were produced for the following analysis years: 2023, 2026, 2029, 2032, 2040, and 2050.

Severe nonattainment area classification for the 2008 Eight-Hour Ozone Standard established 2026 as the attainment year and 2023 as a reasonable further progress demonstration year. The analysis years were selected to comply with 40 CFR 93.106(a)(1) and 93.118(a). According to these sections of the Conformity Rule, analysis years must include reasonable further progress demonstration years (2023), attainment year (2026), the horizon year of the plan's forecast period (2050), and no more than ten years between analysis years (2032, 2040). Additionally, the first horizon year (2023) must be within ten years from the base year used to validate the transportation model (2016).

Severe nonattainment area classification for the 2015 Eight-Hour Ozone Standard established 2032 as the attainment year and 2023, 2026, and 2029 as reasonable further progress demonstration years. The analysis years were selected to comply with 40 CFR 93.106(a)(1) and 93.118(a). According to these sections of the Conformity Rule, analysis years must include reasonable further progress demonstration years (2023, 2026, 2029), attainment year (2032), the horizon year of the plan's forecast period (2050), and no more than ten years between analysis years (2040). Additionally, the first horizon year (2023) must be within ten years from the base year used to validate the regional transportation model (2016).

The SANDAG regional growth forecasts and transportation models, as well as the CARB emissions model, were used to generate the emissions forecasts. Transportation forecasts were developed using SANDAG's activity-based model (ABM). The ABM simulates individual and household transportation decisions that comprise their daily travel itinerary. It predicts whether, where, when, and how people travel outside their home for activities such as work, school, shopping, healthcare, and recreation. ABM outputs are used as inputs for regional emissions forecasts.

Emissions Factors, EMFAC2017 v1.0.3, was used to project the regional emissions for the 2023 RTIP and 2021 Regional Plan conformity determination. On August 24, 2020, CARB released EMFAC2017 v1.0.3 to the public. On August 15, 2019, the U.S. EPA approved EMFAC2017 for use in conformity determinations.

The 2023 RTIP and 2021 Regional Plan air quality conformity analysis was conducted for the years 2023–2050. All of the capacity-increasing improvements identified in the 2023 RTIP that are on the Regional Arterial System (as defined in the Regional Plan) or the Federal Highway Administration functional classification system (other principal arterials and higher classifications) were modeled.

Table 5-2 provides a summary of the results of the quantitative emissions analysis conducted for the 2023 RTIP and 2021 Regional Plan using budgets from the 2020 SIP. The table demonstrates that the 2023 RTIP and 2021 Regional Plan meet the budgets for the 2008 and 2015 Eight-Hour Ozone Standards. Projected ROG and NO_x emissions for 2023, 2026, 2029, 2032, 2040, and 2050 are below the established SIP budgets.

Table 5-2: 2023 RTIP and the Revenue Constrained 2021 Regional Plan
 Air Quality Conformity Analysis for 2008 and 2015 Eight-Hour Ozone Standards
 (EMFAC2017)

Year	Average Weekday Vehicle Starts (1,000s)	Average Weekday Vehicle Miles (1,000s)	ROG		NOx	
			SIP Emissions Budget Tons/Day	ROG Emissions Tons/Day	SIP Emissions Budget Tons/Day	NOx Emissions Tons/Day
2023	11,266	85,496	13.6	13.4	19.3	17.3
2026	11,534	85,493	12.1	11.5	17.3	14.9
2029	11,891	86,261	11.0	10.3	15.9	13.6
2032	12,107	86,061	10.0	9.1	15.1	12.5
2040	12,820	87,484	10.0	7.2	15.1	11.5
2050	13,493	88,572	10.0	6.6	15.1	11.9

Note: Emissions budgets from the 2020 Plan for Attaining the National Ambient Air Quality Standards for Ozone in San Diego County (October 2020) were found adequate for transportation conformity purposes by U.S. EPA, effective October 19, 2021.

Conclusion

Based upon an evaluation of projects and funds programmed and a quantitative emissions analysis, the 2023 RTIP and 2021 Regional Plan meet the U.S. EPA transportation conformity regulations contained within the federal guidelines published on August 15, 1997, and subsequent amendments, as well as the requirements of the federal CAA of 1990.

Appendix A

Grouped Projects

Detailed Project Listings



**2023 Regional Transportation Improvement Program
FY 2023-2027**

2020/21-2025/26 Highway Bridge Program

See the appropriate FTIP/FSTIP for current funding commitments. This listing provides the backup project information to support the lump sum amounts programmed in the FTIP.

3/22/2022, 7:57 AM

- Notes:
- 1) This is the FTIP lump sum “backup” list for HBP funded projects. Please see the Local Assistance web site for the most current listings:

http://www.dot.ca.gov/hq/LocalPrograms/hbrr99/HBP_FSTIP.html
 - 2) The purpose of this list is to show which projects being advanced by local agencies have met the eligibility requirements of the federal Highway Bridge Program and have been prioritized for funding by the Department in cooperation with local agencies for funding.
 - 3) Contractual funding levels are determined at time of federal authorization/obligation for given phase of work. For details see Chapter 3 of the Local Assistance Procedures Manual.
 - 4) For FTIP/FSTIP purposes, Federal Highway Bridge Program (HBP) funding constraint is managed by Caltrans.
 - 5) Prop 1B bond funds for the Local Seismic Safety Retrofit Program (LSSRP) used for matching federal funds are also managed by Caltrans.
 - 6) Financial constraint of LOCAL matching funds (including regional STIP funds) and LOCAL Advance Construction (AC) is the responsibility of the MPOs and their local agencies.
 - 7) Some projects show that they are programmed using State STP funds. These funds are HBP funds transferred to the STP for bridge work that is not ordinarily eligible for HBP funds. See the HB Program Guidelines for details. Do not confuse these STP funds with Regional STP funds.
 - 8) Corrections to this report should be addressed to the District Local Assistance Engineer:

<https://dot.ca.gov/programs/local-assistance/other-important-issues/local-assistance-contacts>

Note id: 24

2020/21-2025/26 Highway Bridge Program

See the appropriate FTIP/FSTIP for current funding commitments. This listing provides the backup project information to support the lump sum amounts programmed in the FTIP.

District: 11 County: San Diego

Responsible Agency HBP-ID Project Description

Del Mar 3408 BRIDGE NO. 57C0209, CAMINO DEL MAR, OVER SAN DIEGUITO RIVER, 0.35 MI S VIA DE LA VALLE. Bridge replacement. No adding travelled lanes. High cost project agreement required.

Phase Summary:	Prior	20/21	21/22	22/23	23/24	24/25	25/26	Beyond	Total
PE	1,623,000					1,696,000			3,319,000
R/W					130,000				130,000
CON								35,000,000	35,000,000
Total	1,623,000				130,000	1,696,000		35,000,000	38,449,000

Fund Source Summary:	Prior	20/21	21/22	22/23	23/24	24/25	25/26	Beyond	Total
Fed \$	1,436,842				115,089	1,501,469		30,985,500	34,038,900
Local Match	186,158				14,911	194,531		4,014,500	4,410,100
LSSRP Bond									
Local AC									
Total	1,623,000				130,000	1,696,000		35,000,000	38,449,000

PE Summary:	Prior	20/21	21/22	22/23	23/24	24/25	25/26	Beyond	Total
Fed \$	1,436,842					1,501,469			2,938,311
Local Match	186,158					194,531			380,689
LSSRP Bond									
Local AC									
Total	1,623,000					1,696,000			3,319,000

R/W Summary:	Prior	20/21	21/22	22/23	23/24	24/25	25/26	Beyond	Total
Fed \$					115,089				115,089
Local Match					14,911				14,911
LSSRP Bond									
Local AC									
Total					130,000				130,000

CON Summary:	Prior	20/21	21/22	22/23	23/24	24/25	25/26	Beyond	Total
Fed \$								30,985,500	30,985,500
Local Match								4,014,500	4,014,500
LSSRP Bond									
Local AC									
Total								35,000,000	35,000,000

Project #:

5356(007)
5356(008)

2020/21-2025/26 Highway Bridge Program

See the appropriate FTIP/FSTIP for current funding commitments. This listing provides the backup project information to support the lump sum amounts programmed in the FTIP.

District: 11 County: San Diego

Responsible Agency HBP-ID Project Description

La Mesa 4031 BRIDGE NO. 57C0467, GROSSMONT CENTR DR OVER MTDB LRT & SDIV RR, 0.04 M S/O FLETCHER PKWY. Bridge Rehabilitation.
Widen bridge to accommodate wider lanes, shoulders and sidewalks. (No added capacity)

Phase Summary:	Prior	20/21	21/22	22/23	23/24	24/25	25/26	Beyond	Total
PE	425,000	325,000							750,000
R/W		300,000							300,000
CON								3,954,300	3,954,300
Total	425,000	625,000						3,954,300	5,004,300
Fund Source Summary:	Prior	20/21	21/22	22/23	23/24	24/25	25/26	Beyond	Total
Fed \$	376,253	553,313						3,500,742	4,430,307
Local Match	48,748	71,688						453,558	573,993
LSSRP Bond									
Local AC									
Total	425,000	625,000						3,954,300	5,004,300
PE Summary:	Prior	20/21	21/22	22/23	23/24	24/25	25/26	Beyond	Total
Fed \$	376,253	287,723							663,975
Local Match	48,748	37,278							86,025
LSSRP Bond									
Local AC									
Total	425,000	325,000							750,000
R/W Summary:	Prior	20/21	21/22	22/23	23/24	24/25	25/26	Beyond	Total
Fed \$		265,590							265,590
Local Match		34,410							34,410
LSSRP Bond									
Local AC									
Total		300,000							300,000
CON Summary:	Prior	20/21	21/22	22/23	23/24	24/25	25/26	Beyond	Total
Fed \$								3,500,742	3,500,742
Local Match								453,558	453,558
LSSRP Bond									
Local AC									
Total								3,954,300	3,954,300

Project #: 5207(036)

2020/21-2025/26 Highway Bridge Program

See the appropriate FTIP/FSTIP for current funding commitments. This listing provides the backup project information to support the lump sum amounts programmed in the FTIP.

District: 11 County: San Diego

Responsible Agency HBP-ID Project Description

Oceanside 2796 BRIDGE NO. 57C0010, DOUGLAS DR, OVER SAN LUIS REY RIVER, 0.9 MI N ROUTE 76. LSSRP Seismic Retrofit.

Phase Summary:	Prior	20/21	21/22	22/23	23/24	24/25	25/26	Beyond	Total
PE	1,045,072					2,754,928			3,800,000
R/W									
CON								11,500,000	11,500,000
Total	1,045,072					2,754,928		11,500,000	15,300,000
Fund Source Summary:	Prior	20/21	21/22	22/23	23/24	24/25	25/26	Beyond	Total
Fed \$	925,202					2,438,938		10,180,950	13,545,090
Local Match	119,870					315,990			435,860
LSSRP Bond								1,319,050	1,319,050
Local AC									
Total	1,045,072					2,754,928		11,500,000	15,300,000
PE Summary:	Prior	20/21	21/22	22/23	23/24	24/25	25/26	Beyond	Total
Fed \$	925,202					2,438,938			3,364,140
Local Match	119,870					315,990			435,860
LSSRP Bond									
Local AC									
Total	1,045,072					2,754,928			3,800,000
CON Summary:	Prior	20/21	21/22	22/23	23/24	24/25	25/26	Beyond	Total
Fed \$								10,180,950	10,180,950
Local Match									
LSSRP Bond								1,319,050	1,319,050
Local AC									
Total								11,500,000	11,500,000

Project #:
5079(016)
5079(029)

2020/21-2025/26 Highway Bridge Program

See the appropriate FTIP/FSTIP for current funding commitments. This listing provides the backup project information to support the lump sum amounts programmed in the FTIP.

District: 11 County: San Diego

Responsible Agency HBP-ID Project Description

Oceanside 2821 BRIDGE NO. 57C0322, HILL ST, OVER SAN LUIS REY RIVER, 0.3 MI S OCNSIDE HRBOR DR Replace existing two lane bridge with two lane bridge. Originally LSSRP Seismic Retrofit. 7/23/2013: Toll credits used for PE and CON. 9/25/2014: Toll credits used for R/W. High cost project agreement needs to be signed for this project. 8/25/2021: Toll credits for R/W deleted. Toll credits for CON deleted.

Phase Summary:	Prior	20/21	21/22	22/23	23/24	24/25	25/26	Beyond	Total
PE	1,870,000				380,000	3,000,000			5,250,000
R/W						5,000,000			5,000,000
CON								36,750,000	36,750,000
Total	1,870,000				380,000	8,000,000		36,750,000	47,000,000
Fund Source Summary:	Prior	20/21	21/22	22/23	23/24	24/25	25/26	Beyond	Total
Fed \$	1,870,000				380,000	7,426,500		32,534,775	42,211,275
Local Match						573,500		3,320,565	3,894,065
LSSRP Bond								894,660	894,660
Local AC									
Total	1,870,000				380,000	8,000,000		36,750,000	47,000,000
PE Summary:	Prior	20/21	21/22	22/23	23/24	24/25	25/26	Beyond	Total
Fed \$	1,870,000				380,000	3,000,000			5,250,000
Local Match									
LSSRP Bond									
Local AC									
Total	1,870,000				380,000	3,000,000			5,250,000
R/W Summary:	Prior	20/21	21/22	22/23	23/24	24/25	25/26	Beyond	Total
Fed \$						4,426,500			4,426,500
Local Match						573,500			573,500
LSSRP Bond									
Local AC									
Total						5,000,000			5,000,000
CON Summary:	Prior	20/21	21/22	22/23	23/24	24/25	25/26	Beyond	Total
Fed \$								32,534,775	32,534,775
Local Match								3,320,565	3,320,565
LSSRP Bond								894,660	894,660
Local AC									
Total								36,750,000	36,750,000

Project #: 5079(030)

2020/21-2025/26 Highway Bridge Program

See the appropriate FTIP/FSTIP for current funding commitments. This listing provides the backup project information to support the lump sum amounts programmed in the FTIP.

District: 11 County: San Diego

Responsible Agency HBP-ID Project Description

San Diego 736 BRIDGE NO. 57C0418, GEORGIA ST, OVER UNIVERSITY AVE, 0.6 MI E OF RTE 163. LSSRP Seismic Retrofit/rehabilitate bridge. No adding lane capacity. 4/5/2010: Toll Credits programmed for R/W & Con.

Phase Summary:	Prior	20/21	21/22	22/23	23/24	24/25	25/26	Beyond	Total
PE	1,927,800								1,927,800
R/W	200,000								200,000
CON	11,120,480		1,443,457						12,563,937
Total	13,248,280		1,443,457						14,691,737

Fund Source Summary:	Prior	20/21	21/22	22/23	23/24	24/25	25/26	Beyond	Total
Fed \$	12,862,720		1,443,457						14,306,177
Local Match	385,560								385,560
LSSRP Bond									
Local AC									
Total	13,248,280		1,443,457						14,691,737

PE Summary:	Prior	20/21	21/22	22/23	23/24	24/25	25/26	Beyond	Total
Fed \$	1,542,240								1,542,240
Local Match	385,560								385,560
LSSRP Bond									
Local AC									
Total	1,927,800								1,927,800

R/W Summary:	Prior	20/21	21/22	22/23	23/24	24/25	25/26	Beyond	Total
Fed \$	200,000								200,000
Local Match									
LSSRP Bond									
Local AC									
Total	200,000								200,000

CON Summary:	Prior	20/21	21/22	22/23	23/24	24/25	25/26	Beyond	Total
Fed \$	11,120,480		1,443,457						12,563,937
Local Match									
LSSRP Bond									
Local AC									
Total	11,120,480		1,443,457						12,563,937

Project #: 5004(009)

2020/21-2025/26 Highway Bridge Program

See the appropriate FTIP/FSTIP for current funding commitments. This listing provides the backup project information to support the lump sum amounts programmed in the FTIP.

District: 11 County: San Diego

Responsible Agency HBP-ID Project Description

San Diego 4352 BRIDGE NO. 57C0420L, FAIRMOUNT AVE OVER ALDINE DRIVE, 1.2 MI S OF RTE 8. Rehabilitation of a two lane bridge. (no added capacity) Scope is not Clear.

Phase Summary:	Prior	20/21	21/22	22/23	23/24	24/25	25/26	Beyond	Total
PE	135,000	213,000				543,000			891,000
R/W					10,000				10,000
CON								4,989,760	4,989,760
Total	135,000	213,000			10,000	543,000		4,989,760	5,890,760
Fund Source Summary:	Prior	20/21	21/22	22/23	23/24	24/25	25/26	Beyond	Total
Fed \$	119,516	188,569			8,853	480,718		4,417,435	5,215,090
Local Match	15,485	24,431			1,147	62,282		572,325	675,670
LSSRP Bond									
Local AC									
Total	135,000	213,000			10,000	543,000		4,989,760	5,890,760
PE Summary:	Prior	20/21	21/22	22/23	23/24	24/25	25/26	Beyond	Total
Fed \$	119,516	188,569				480,718			788,802
Local Match	15,485	24,431				62,282			102,198
LSSRP Bond									
Local AC									
Total	135,000	213,000				543,000			891,000
R/W Summary:	Prior	20/21	21/22	22/23	23/24	24/25	25/26	Beyond	Total
Fed \$					8,853				8,853
Local Match					1,147				1,147
LSSRP Bond									
Local AC									
Total					10,000				10,000
CON Summary:	Prior	20/21	21/22	22/23	23/24	24/25	25/26	Beyond	Total
Fed \$								4,417,435	4,417,435
Local Match								572,325	572,325
LSSRP Bond									
Local AC									
Total								4,989,760	4,989,760

Project #: 5004(200)

2020/21-2025/26 Highway Bridge Program

See the appropriate FTIP/FSTIP for current funding commitments. This listing provides the backup project information to support the lump sum amounts programmed in the FTIP.

District: 11 County: San Diego

Responsible Agency HBP-ID Project Description

San Diego 4351 BRIDGE NO. 57C0420R, FAIRMOUNT AVE OVER ALDINE DRIVE, 1.2 MI S OF RTE 8. Rehabilitation of a two lane bridge. (no added capacity)
Scope is not Clear.

Phase Summary:	Prior	20/21	21/22	22/23	23/24	24/25	25/26	Beyond	Total
PE	135,000	117,000				239,000			491,000
R/W					10,000				10,000
CON								2,748,200	2,748,200
Total	135,000	117,000			10,000	239,000		2,748,200	3,249,200
Fund Source Summary:	Prior	20/21	21/22	22/23	23/24	24/25	25/26	Beyond	Total
Fed \$	119,516	103,580			8,853	211,587		2,432,981	2,876,517
Local Match	15,485	13,420			1,147	27,413		315,219	372,683
LSSRP Bond									
Local AC									
Total	135,000	117,000			10,000	239,000		2,748,200	3,249,200
PE Summary:	Prior	20/21	21/22	22/23	23/24	24/25	25/26	Beyond	Total
Fed \$	119,516	103,580				211,587			434,682
Local Match	15,485	13,420				27,413			56,318
LSSRP Bond									
Local AC									
Total	135,000	117,000				239,000			491,000
R/W Summary:	Prior	20/21	21/22	22/23	23/24	24/25	25/26	Beyond	Total
Fed \$					8,853				8,853
Local Match					1,147				1,147
LSSRP Bond									
Local AC									
Total					10,000				10,000
CON Summary:	Prior	20/21	21/22	22/23	23/24	24/25	25/26	Beyond	Total
Fed \$								2,432,981	2,432,981
Local Match								315,219	315,219
LSSRP Bond									
Local AC									
Total								2,748,200	2,748,200

Project #: 5004(198)

2020/21-2025/26 Highway Bridge Program

See the appropriate FTIP/FSTIP for current funding commitments. This listing provides the backup project information to support the lump sum amounts programmed in the FTIP.

District: 11 County: San Diego

Responsible Agency HBP-ID Project Description

San Diego County 3683 BRIDGE NO. 00L0048, 13th STREET OVER THE SANTA MARIA CREEK. Construct new two lane bridge to replace existing two lane low water crossing. 10/1/2010: Toll Credits programmed for PE, R/W, & CON.

Phase Summary:	Prior	20/21	21/22	22/23	23/24	24/25	25/26	Beyond	Total
PE	1,425,000				650,000				2,075,000
R/W					150,000				150,000
CON								12,437,000	12,437,000
Total	1,425,000				800,000			12,437,000	14,662,000

Fund Source Summary:	Prior	20/21	21/22	22/23	23/24	24/25	25/26	Beyond	Total
Fed \$	1,425,000				800,000			12,437,000	14,662,000
Local Match									
LSSRP Bond									
Local AC									
Total	1,425,000				800,000			12,437,000	14,662,000

PE Summary:	Prior	20/21	21/22	22/23	23/24	24/25	25/26	Beyond	Total
Fed \$	1,425,000				650,000				2,075,000
Local Match									
LSSRP Bond									
Local AC									
Total	1,425,000				650,000				2,075,000

R/W Summary:	Prior	20/21	21/22	22/23	23/24	24/25	25/26	Beyond	Total
Fed \$					150,000				150,000
Local Match									
LSSRP Bond									
Local AC									
Total					150,000				150,000

CON Summary:	Prior	20/21	21/22	22/23	23/24	24/25	25/26	Beyond	Total
Fed \$								12,437,000	12,437,000
Local Match									
LSSRP Bond									
Local AC									
Total								12,437,000	12,437,000

Project #:
NBIL(515)

2020/21-2025/26 Highway Bridge Program

See the appropriate FTIP/FSTIP for current funding commitments. This listing provides the backup project information to support the lump sum amounts programmed in the FTIP.

District: 11 County: San Diego

Responsible Agency HBP-ID Project Description

San Diego County 3685 BRIDGE NO. 00L0049, QUARRY ROAD OVER SPRING VALLEY CREEK. Construct new two lane bridge to replace existing two lane low water crossing. 9/23/2010: Toll Credits programmed for PE. 4/28/2016: Toll credits for R/W and CON deleted.

Phase Summary:	Prior	20/21	21/22	22/23	23/24	24/25	25/26	Beyond	Total
PE	750,000					1,100,000			1,850,000
R/W					1,100,000				1,100,000
CON								10,600,000	10,600,000
Total	750,000				1,100,000	1,100,000		10,600,000	13,550,000
Fund Source Summary:	Prior	20/21	21/22	22/23	23/24	24/25	25/26	Beyond	Total
Fed \$	750,000				973,830	1,100,000		9,384,180	12,208,010
Local Match					126,170			1,215,820	1,341,990
LSSRP Bond									
Local AC									
Total	750,000				1,100,000	1,100,000		10,600,000	13,550,000
PE Summary:	Prior	20/21	21/22	22/23	23/24	24/25	25/26	Beyond	Total
Fed \$	750,000					1,100,000			1,850,000
Local Match									
LSSRP Bond									
Local AC									
Total	750,000					1,100,000			1,850,000
R/W Summary:	Prior	20/21	21/22	22/23	23/24	24/25	25/26	Beyond	Total
Fed \$					973,830				973,830
Local Match					126,170				126,170
LSSRP Bond									
Local AC									
Total					1,100,000				1,100,000
CON Summary:	Prior	20/21	21/22	22/23	23/24	24/25	25/26	Beyond	Total
Fed \$								9,384,180	9,384,180
Local Match								1,215,820	1,215,820
LSSRP Bond									
Local AC									
Total								10,600,000	10,600,000

Project #: NBIL(520)

2020/21-2025/26 Highway Bridge Program

See the appropriate FTIP/FSTIP for current funding commitments. This listing provides the backup project information to support the lump sum amounts programmed in the FTIP.

District: 11 County: San Diego

Responsible Agency HBP-ID Project Description

San Diego County 1772 BRIDGE NO. 57C0120, IRR WILLOWS RD, OVER VIEJAS CREEK, 0.9 MI E/O ALPINE WILLOW. Construct scour countermeasure.
4/5/2010: Toll Credits programmed for R/W & Con.

Phase Summary:	Prior	20/21	21/22	22/23	23/24	24/25	25/26	Beyond	Total
PE	1,155,000		150,000						1,305,000
R/W									
CON	4,080,369								4,080,369
Total	5,235,369		150,000						5,385,369

Fund Source Summary:	Prior	20/21	21/22	22/23	23/24	24/25	25/26	Beyond	Total
Fed \$	5,004,369		120,000						5,124,369
Local Match	231,000		30,000						261,000
LSSRP Bond									
Local AC									
Total	5,235,369		150,000						5,385,369

PE Summary:	Prior	20/21	21/22	22/23	23/24	24/25	25/26	Beyond	Total
Fed \$	924,000		120,000						1,044,000
Local Match	231,000		30,000						261,000
LSSRP Bond									
Local AC									
Total	1,155,000		150,000						1,305,000

R/W Summary:	Prior	20/21	21/22	22/23	23/24	24/25	25/26	Beyond	Total
Fed \$									
Local Match									
LSSRP Bond									
Local AC									
Total									

CON Summary:	Prior	20/21	21/22	22/23	23/24	24/25	25/26	Beyond	Total
Fed \$	4,080,369								4,080,369
Local Match									
LSSRP Bond									
Local AC									
Total	4,080,369								4,080,369

Project #: 5957(062)

2020/21-2025/26 Highway Bridge Program

See the appropriate FTIP/FSTIP for current funding commitments. This listing provides the backup project information to support the lump sum amounts programmed in the FTIP.

District: 11 County: San Diego

Responsible Agency HBP-ID Project Description

San Diego County 3450 BRIDGE NO. 57C0270, BUCKMAN SPRINGS RD, OVER COTTONWOOD CR, 3.5 MI S ROUTE I-8. Replacement (HBP). No lanes being added.

Phase Summary:	Prior	20/21	21/22	22/23	23/24	24/25	25/26	Beyond	Total
PE	1,600,000					450,000			2,050,000
R/W									
CON								4,025,000	4,025,000
Total	1,600,000					450,000		4,025,000	6,075,000
Fund Source Summary:	Prior	20/21	21/22	22/23	23/24	24/25	25/26	Beyond	Total
Fed \$	1,416,480					398,385		3,563,333	5,378,198
Local Match	183,520					51,615		461,668	696,803
LSSRP Bond									
Local AC									
Total	1,600,000					450,000		4,025,000	6,075,000
PE Summary:	Prior	20/21	21/22	22/23	23/24	24/25	25/26	Beyond	Total
Fed \$	1,416,480					398,385			1,814,865
Local Match	183,520					51,615			235,135
LSSRP Bond									
Local AC									
Total	1,600,000					450,000			2,050,000
R/W Summary:	Prior	20/21	21/22	22/23	23/24	24/25	25/26	Beyond	Total
Fed \$									
Local Match									
LSSRP Bond									
Local AC									
Total									
CON Summary:	Prior	20/21	21/22	22/23	23/24	24/25	25/26	Beyond	Total
Fed \$								3,563,333	3,563,333
Local Match								461,668	461,668
LSSRP Bond									
Local AC									
Total								4,025,000	4,025,000

Project #: 5957(084)

2020/21-2025/26 Highway Bridge Program

See the appropriate FTIP/FSTIP for current funding commitments. This listing provides the backup project information to support the lump sum amounts programmed in the FTIP.

District: 11 County: San Diego

Responsible Agency HBP-ID Project Description

San Diego County 3451 BRIDGE NO. 57C0344, LAWSON VALLEY RD, OVER LAWSON CREEK, 3.4 MI E OF SKYLINE TRUCK. Bridge Replacement (HBP). No added lane capacity. 4/1/2010: Toll Credits programmed for PE, R/W, & Con.

Phase Summary:	Prior	20/21	21/22	22/23	23/24	24/25	25/26	Beyond	Total
PE	875,000			750,000					1,625,000
R/W				600,000					600,000
CON								6,500,000	6,500,000
Total	875,000			1,350,000				6,500,000	8,725,000
Fund Source Summary:	Prior	20/21	21/22	22/23	23/24	24/25	25/26	Beyond	Total
Fed \$	875,000			1,350,000				6,500,000	8,725,000
Local Match									
LSSRP Bond									
Local AC									
Total	875,000			1,350,000				6,500,000	8,725,000
PE Summary:	Prior	20/21	21/22	22/23	23/24	24/25	25/26	Beyond	Total
Fed \$	875,000			750,000					1,625,000
Local Match									
LSSRP Bond									
Local AC									
Total	875,000			750,000					1,625,000
R/W Summary:	Prior	20/21	21/22	22/23	23/24	24/25	25/26	Beyond	Total
Fed \$				600,000					600,000
Local Match									
LSSRP Bond									
Local AC									
Total				600,000					600,000
CON Summary:	Prior	20/21	21/22	22/23	23/24	24/25	25/26	Beyond	Total
Fed \$								6,500,000	6,500,000
Local Match									
LSSRP Bond									
Local AC									
Total								6,500,000	6,500,000

Project #: 5957(090)

2020/21-2025/26 Highway Bridge Program

See the appropriate FTIP/FSTIP for current funding commitments. This listing provides the backup project information to support the lump sum amounts programmed in the FTIP.

District: 11 County: San Diego

Responsible Agency HBP-ID Project Description

San Diego County 4029 BRIDGE NO. 57C0358, SYCAMORE DR OVER N FK SAN MARCOS CREEK, 0.35 MI N OLIVE ST. Replace two lane bridge with two lane bridge.

Phase Summary:	Prior	20/21	21/22	22/23	23/24	24/25	25/26	Beyond	Total
PE	881,250	300,000				100,000			1,281,250
R/W					150,000				150,000
CON								4,935,000	4,935,000
Total	881,250	300,000			150,000	100,000		4,935,000	6,366,250

Project #: 5957(118)

Fund Source Summary:	Prior	20/21	21/22	22/23	23/24	24/25	25/26	Beyond	Total
Fed \$	780,171	265,590			132,795	88,530		4,368,956	5,636,041
Local Match	101,079	34,410			17,205	11,470		566,045	730,209
LSSRP Bond									
Local AC									
Total	881,250	300,000			150,000	100,000		4,935,000	6,366,250

PE Summary:	Prior	20/21	21/22	22/23	23/24	24/25	25/26	Beyond	Total
Fed \$	780,171	265,590				88,530			1,134,291
Local Match	101,079	34,410				11,470			146,959
LSSRP Bond									
Local AC									
Total	881,250	300,000				100,000			1,281,250

R/W Summary:	Prior	20/21	21/22	22/23	23/24	24/25	25/26	Beyond	Total
Fed \$					132,795				132,795
Local Match	0				17,205				17,205
LSSRP Bond									
Local AC									
Total					150,000				150,000

CON Summary:	Prior	20/21	21/22	22/23	23/24	24/25	25/26	Beyond	Total
Fed \$								4,368,956	4,368,956
Local Match								566,045	566,045
LSSRP Bond									
Local AC									
Total								4,935,000	4,935,000

2020/21-2025/26 Highway Bridge Program

See the appropriate FTIP/FSTIP for current funding commitments. This listing provides the backup project information to support the lump sum amounts programmed in the FTIP.

District: 11 County: San Diego

Responsible Agency HBP-ID Project Description

San Diego County 3534 BRIDGE NO. 57C0729, PAMO ROAD OVER SANTA YSABEL CREEK, 3.85 M N/O HAVERFORD RD.. Replace existing one lane bridge with two lane bridge. 4/1/2010: Toll Credits programmed for PE, R/W, & Con.

Phase Summary:	Prior	20/21	21/22	22/23	23/24	24/25	25/26	Beyond	Total
PE	1,175,000				500,000				1,675,000
R/W					100,000				100,000
CON								4,700,000	4,700,000
Total	1,175,000				600,000			4,700,000	6,475,000

Fund Source Summary:	Prior	20/21	21/22	22/23	23/24	24/25	25/26	Beyond	Total
Fed \$	1,175,000				600,000			4,700,000	6,475,000
Local Match									
LSSRP Bond									
Local AC									
Total	1,175,000				600,000			4,700,000	6,475,000

PE Summary:	Prior	20/21	21/22	22/23	23/24	24/25	25/26	Beyond	Total
Fed \$	1,175,000				500,000				1,675,000
Local Match									
LSSRP Bond									
Local AC									
Total	1,175,000				500,000				1,675,000

R/W Summary:	Prior	20/21	21/22	22/23	23/24	24/25	25/26	Beyond	Total
Fed \$					100,000				100,000
Local Match									
LSSRP Bond									
Local AC									
Total					100,000				100,000

CON Summary:	Prior	20/21	21/22	22/23	23/24	24/25	25/26	Beyond	Total
Fed \$								4,700,000	4,700,000
Local Match									
LSSRP Bond									
Local AC									
Total								4,700,000	4,700,000

Project #: 5957(108)

2020/21-2025/26 Highway Bridge Program

See the appropriate FTIP/FSTIP for current funding commitments. This listing provides the backup project information to support the lump sum amounts programmed in the FTIP.

District: 11 County: San Diego

Responsible Agency HBP-ID Project Description

San Diego County 4307 BRIDGE NO. PM00130, Bridge Preventive Maintenance Program (BPMP), various bridges in the County of San Diego. See Caltrans Local Assistance HBP web site for backup list of bridges.

Phase Summary:	Prior	20/21	21/22	22/23	23/24	24/25	25/26	Beyond	Total
PE	1,650,000								1,650,000
R/W									
CON	3,000,000						278,000	1,719,056	4,997,056
Total	4,650,000						278,000	1,719,056	6,647,056
Fund Source Summary:	Prior	20/21	21/22	22/23	23/24	24/25	25/26	Beyond	Total
Fed \$	4,116,645						246,113	1,521,880	5,884,639
Local Match	533,355						31,887	197,176	762,417
LSSRP Bond									
Local AC									
Total	4,650,000						278,000	1,719,056	6,647,056
PE Summary:	Prior	20/21	21/22	22/23	23/24	24/25	25/26	Beyond	Total
Fed \$	1,460,745								1,460,745
Local Match	189,255								189,255
LSSRP Bond									
Local AC									
Total	1,650,000								1,650,000
CON Summary:	Prior	20/21	21/22	22/23	23/24	24/25	25/26	Beyond	Total
Fed \$	2,655,900						246,113	1,521,880	4,423,894
Local Match	344,100						31,887	197,176	573,162
LSSRP Bond									
Local AC									
Total	3,000,000						278,000	1,719,056	4,997,056

Project #:

5957(123)
5957(124)

2020/21-2025/26 Highway Bridge Program

See the appropriate FTIP/FSTIP for current funding commitments. This listing provides the backup project information to support the lump sum amounts programmed in the FTIP.

District: 11 County: San Diego

Responsible Agency HBP-ID Project Description

MPO Summary: San Diego Association Of Governments

Number of Projects: 15

Totals:

	Prior	20/21	21/22	22/23	23/24	24/25	25/26	Beyond	Total
Fed \$	33,252,712	1,111,052	1,563,457	1,350,000	3,019,420	13,646,126	246,113	126,527,731	180,716,611
Local Match	1,820,259	143,949	30,000		160,580	1,236,802	31,887	11,116,875	14,540,351
LSSRP Bond								2,213,710	2,213,710
Local AC									
Total for all Phases	35,072,971	1,255,000	1,593,457	1,350,000	3,180,000	14,882,928	278,000	139,858,316	197,470,672

**Grouped Projects for Safety Improvements -
SHOPP Mobility Program(CAL46A)**

Project ID	Lead Agency	Project Title	Project Description	Prior Year	FY 2023	FY 2024	FY 2025	FY 2026	FY 2027	Future	Total Cost
CAL502	Caltrans	I-805 North Construct Operational Improvements	along I-805 from SR-52 to Nobel Drive. Construct one northbound (.5 miles) and one southbound (.4 miles) auxiliary lane	\$4,217,891	\$23,110,000	\$0	\$0	\$0	\$0	\$0	\$27,327,891
CAL566	Caltrans	Transportation Management System	In the city of San Diego, from Route 15 to Route 52. Add and upgrade Transportation Management System (TMS) elements, rehabilitate pavement, rehabilitate drainage, replace signs, and enhance highway worker safety.	\$8,784,000	\$360,000	\$0	\$0	\$0	\$0	\$0	\$9,144,000
CAL568	Caltrans	Transportation Management Systems	In San Diego County in San Diego, from 0.1 mile South of Friars Road overcrossing to 0.1 Mile North of Kearny Villa Road overcrossing. Upgrade Transportation Management System (TMS) elements, upgrade Weigh-in-Motion (WIM) scale, enhance highway worker safety, replace overhead signs and make pedestrian safety improvements, replace overhead signs upgrade Census Station and install MGS.	\$1,980,000	\$10,749,000	\$0	\$0	\$0	\$0	\$0	\$12,729,000
CAL601	Caltrans	San Onofre Commercial Vehicle Enforcement Facilities.	In San Diego County near Oceanside at San Onofre Commercial Vehicle Enforcement Facilities. CVEF improvements.	\$0	\$684,000	\$621,000	\$6,282,000	\$0	\$0	\$0	\$7,587,000
CAL612	Caltrans	San Marcos, modified auxiliary lane.	On SR 78 in San Marcos, from 0.3 mile west to 0.3 mile east of Mission Road. Modify auxiliary lanes.	\$0	\$2,396,000	\$0	\$0	\$23,641,000	\$0	\$0	\$26,037,000
Total				\$14,981,891	\$37,299,000	\$621,000	\$6,282,000	\$23,641,000	\$0	\$0	\$82,824,891

**Grouped Projects for Bridge Rehabilitation and Reconstruction-SHOPP Program
Reconstruction-SHOPP Program(CAL46D)**

Project ID	Lead Agency	Project Title	Project Description	Prior Year	FY 2023	FY 2024	FY 2025	FY 2026	FY 2027	Future	Total Cost
CAL485	Caltrans	Bridge Rail Replacement and Upgrade. San Diego, Quince Street to Washington Street.	In the city of San Diego, at various locations from Quince Street OC Bridge No. 57-0216K to Washington Street OC. Replace bridge rail within Cabrillo Freeway Historic District.	\$4,740,000	\$0	\$2,621,000	\$13,362,000	\$0	\$0	\$0	\$20,723,000
CAL603	Caltrans	In San Diego County at various locations.	In and near San Diego , Chula Vista, and National City, from Palm Avenue to Federal Boulevard at various locations; also on Route 5 on the Palomar Street Overcrossing. Rehabilitate six bridges.	\$0	\$337,000	\$446,000	\$7,229,000	\$0	\$0	\$0	\$8,012,000
CAL608	Caltrans	Clairemont Drive OC Bridge No.57-0429	In the city of San Diego, at Clairemont Drive Overcrossing Bridge No. 57-0429. Repair bridge deck, replace traffic signal, and upgrade facilities to Americans with Disabilities Act (ADA) standards.	\$0	\$354,000	\$0	\$656,000	\$7,480,000	\$0	\$0	\$8,490,000
CAL609	Caltrans	Bridge Deck Preservation	In Chula Vista and San Diego, at Palomar Street Overcrossing No. 57-0354, Route 5/163 Separation No. 57-0391, and De Anza offramp Undercrossing No. 57-0287L. Apply polyester concrete overlay to bridge decks, apply methacrylate to approach slabs, and repair spalls.	\$800,000	\$5,003,000	\$0	\$0	\$0	\$0	\$0	\$5,803,000
CAL610	Caltrans	Bridge Deck Preservation - La Mesa	In La Mesa, at Panorama Drive Undercrossing No. 57-0309; also in the city off San Diego at San Diego River - Hollins Lake Bridge No. 57-0983R. Apply polyester concrete overlay to bridge decks, apply methacrylate to approach slabs, and repair spalls.	\$650,000	\$2,750,000	\$0	\$0	\$0	\$0	\$0	\$3,400,000
Total				\$6,190,000	\$8,444,000	\$3,067,000	\$21,247,000	\$7,480,000	\$0	\$0	\$46,428,000

**Grouped Projects for Pavement Resurfacing and/or Rehabilitation -
SHOPP Roadway Preservation Program(CAL46E)**

Project ID	Lead Agency	Project Title	Project Description	Prior Year	FY 2023	FY 2024	FY 2025	FY 2026	FY 2027	Future	Total Cost
CAL558	Caltrans	Rehabilitate Culverts and Worker Safety Enhancements	Near Lakeside and Eucalyptus Hills, from north of Riverford Road to Ellie Lane. Rehabilitate culverts, upgrade lighting, enhance highway workers safety, and upgrade facilities to Americans with Disabilities Act (ADA) standards.	\$1,128,000	\$1,766,000	\$10,450,000	\$0	\$0	\$0	\$0	\$13,344,000
CAL559	Caltrans	Drainage System Restoration	Near Santa Ysabel, Warner Springs, and Holcomb Village from north of Route 78 to Riverside County line. Rehabilitate culverts, replace sign panels, and make bicycle and pedestrian improvements.	\$2,853,000	\$0	\$8,924,000	\$0	\$0	\$0	\$0	\$11,777,000
CAL560	Caltrans	Pavement Rehabilitation and System Enhancements	In the cities of San Diego, Chula Vista, and National City, from Camino De La Plaza to 0.3 mile south of Via De La Valle. Rehabilitate pavement, drainage, and signs, upgrade Transportation Management Systems (TMS) elements, and upgrade facilities to American with Disabilities Act (ADA) standards.	\$7,195,000	\$93,033,000	\$0	\$0	\$0	\$0	\$0	\$100,228,000
CAL562	Caltrans	Transportation Management System (TMS) and American with Disabilities (ADA) standards.	In the City of San Diego, form Main Street to Route 52. Rehabilitate culverts, upgrade lighting, replace signs, install new Transportation Management System (TMS) elements, and upgrade facilities to Americans with Disabilities Act (ADA) standards.	\$6,273,000	\$28,183,000	\$0	\$0	\$0	\$0	\$0	\$34,456,000
CAL563	Caltrans	Rehabilitate Culverts and Safety Enhancements	Near Pala, Pauma Valley, Rincon, and La Jolla Amargo, from east of Route 15 to west of Route 79. Rehabilitate culverts, replace signs, upgrade lighting, and upgrade facilities to the American with Disabilities (ADA) Standards.	\$1,533,000	\$3,093,000	\$16,633,000	\$0	\$0	\$0	\$0	\$21,259,000
CAL564	Caltrans	Drainage System Restoration and Safety Enhancements	In and near San Diego and Lemon Grove, from Route 5 (PM 1.416) to east of Millar Ranch Road. Rehabilitate culverts, rehabilitate pavement, replace signs, upgrade Transportation Management Systems (TMS) elements, and upgrade Americans with Disabilities Act (ADA) standards.	\$2,825,000	\$5,551,000	\$1,800,000	\$0	\$0	\$0	\$0	\$10,176,000
CAL565	Caltrans	Drainage System Restoration and Safety Enhancements	Near Jamul, Campo, and Boulevard, from south of Route 54/ Jamacha Road to Route 8; also on Route 188, form Mexico border to Route 94 (PM 0.0/1.850). Rehabilitate culverts, upgrade curb ramps to Americans with Disabilities (ADA) standards, replace roadside signs, install rumble strips, and upgrade lighting.	\$2,335,000	\$3,445,000	\$1,420,000	\$0	\$0	\$0	\$0	\$7,200,000
CAL567	Caltrans	Drainage System Restoration and Enhance Highway Worker Safety	In the City of San Diego from north of Route 52 to Route 5. Rehabilitate culverts, upgrade Transportation Management System (TMS) elements, replace signs, enhance highway worker safety, upgrade lighting, and upgrade facilities to American with Disabilities Act (ADA) standards.	\$5,890,000	\$0	\$41,178,000	\$0	\$0	\$0	\$0	\$47,068,000

**Grouped Projects for Pavement Resurfacing and/or Rehabilitation -
SHOPP Roadway Preservation Program(CAL46E)**

Project ID	Lead Agency	Project Title	Project Description	Prior Year	FY 2023	FY 2024	FY 2025	FY 2026	FY 2027	Future	Total Cost
CAL570	Caltrans	Roadway Rehabilitation, Safety Enhancements, and Construct Auxiliary Lanes	In and near the cities of San Diego, Chula Vista, and National City, from south of Route 5(PM 0.149) to Route 15. Rehabilitate roadway, rehabilitate culverts, construct auxiliary lanes, add bike trail and pedestrian bridge as complete streets elements, upgrade safety devices, enhance highway worker safety, upgrade lighting, and make bicycle and pedestrian improvements.	\$6,652,000	\$17,798,000	\$1,305,000	\$0	\$0	\$0	\$0	\$25,755,000
CAL596	Caltrans	In San Diego County, biological monitoring.	In San Diego County, from 0.7 mile west of Flinn Springs Road Undercrossing to 0.2 mile east of Crestwood Road Undercrossing. Biological monitoring for project EA 42210.	\$0	\$0	\$150,000	\$150,000	\$0	\$0	\$0	\$300,000
CAL597	Caltrans	Rehabilitate pavement and drainage systems	Near Ramona, from east of Magnolia Avenue to west of Wynola Road. Rehabilitate pavement and drainage systems, and upgrade facilities to Americans with Disabilities Act (ADA) standards.	\$0	\$1,864,000	\$0	\$2,735,000	\$29,865,000	\$0	\$0	\$34,464,000
CAL598	Caltrans	Pavement Rehabilitation	In the city of San Diego, from Route 5 to west of Carmel Valley Road. Rehabilitate pavement, install Light Emitting Diode (led0 lighting, and upgrade facilities to Americans with Disabilities Act (ADA) standards.	\$0	\$0	\$877,000	\$1,936,000	\$20,476,000	\$0	\$0	\$23,289,000
CAL600	Caltrans	Pavement Rehabilitation-SR-79	Near Julian, 0.5 mile north of Milk Ranch Road to 0.1 mile south of Chihuahua Valley Road. Rehabilitate pavement, replace signs, construct Transportation Management System (TMS) elements, and upgrade guardrail.	\$0	\$1,528,000	\$1,815,000	\$29,507,000	\$0	\$0	\$0	\$32,850,000
CAL602	Caltrans	In San Diego County at Ramona.	Near Ramona, from west of Haverford Road to east of Magnolia Avenue Rehabilitate pavement and drainage systems, replace roadside sign panels, and upgrade facilities to Americans with Disabilities Act (ADA) standards.	\$0	\$1,485,000	\$2,191,000	\$19,535,000	\$0	\$0	\$0	\$23,211,000
CAL604	Caltrans	Pavement Rehabilitation on SR-76	In Oceanside, from Route 5 to east of Melrose Drive. Rehabilitate pavement and drainage systems, enhance highway worker safety, upgrade traffic signals and roadside signs, and upgrade facilities to Americans with Disabilities Act (ADA) standards.	\$0	\$1,867,000	\$2,833,000	\$32,068,000	\$0	\$0	\$0	\$36,768,000
CAL613	Caltrans	Rehabilitate Pavement at various locations.	In and near Oceanside, Vista, San Marcos, and Escondido, from Route 5 to North Broadway. Rehabilitate pavement, upgrade facilities to Americans with Disabilities Act (ADA) standards, upgrade bridge rail and Transportation Management System (TMS) elements, replace damaged sign panels, and make operational improvements to reduce delay.	\$9,700,000	\$98,945,000	\$0	\$0	\$0	\$0	\$0	\$108,645,000
Total				\$46,384,000	\$258,558,000	\$89,576,000	\$85,931,000	\$50,341,000	\$0	\$0	\$530,790,000

**Grouped Projects for Safety Improvements -
SHOPP Mandates Program(CAL461)**

Project ID	Lead Agency	Project Title	Project Description	Prior Year	FY 2023	FY 2024	FY 2025	FY 2026	FY 2027	Future	Total Cost
CAL599	Caltrans	Curb ramps and Pedestrian Accessible Signals	In the city of San Diego, from Poway Road to Rancho Bernardo Road. Upgrade curb ramps, Accessible Pedestrian Signals (APSS), and pedestrian crossings to Americans with Disabilities Act (ADA) standards, upgrade Closed Caption TV (CCTV) cameras and traffic signals, and restore wrong-way driving preventative measures at exit ramps.	\$0	\$312,000	\$824,000	\$0	\$4,627,000	\$0	\$0	\$5,763,000
CAL606	Caltrans	Curb ramps and Accessible Pedestrian Signals in Carlsbad and Oceanside.	In Carlsbad and Oceanside, from Tamarack Avenue to Mission Avenue. Upgrade curb ramps and Accessible Pedestrian Signals (APSS) to Americans with Disability Act (ADA) standards.	\$0	\$355,000	\$1,267,000	\$4,878,000	\$0	\$0	\$0	\$6,500,000
CAL611	Caltrans	City of San Diego - From Route 805 to Route 56 and on Route 56 from Route 5 to Carmel Valley Road	In the city of San Diego, from Route 805 to Route 56; also on Route 56 from Route 5 to Carmel Valley Road (PM 0.0/3.1). Financial Contribution Only (FCO) to the city of San Diego to restore the Los Penasquitos Lagoon and reduce sediment transport to the lagoon to achieve statewide National Pollutant Discharge Elimination System (NPDES) permit compliance units for Total Maximum Daily Load (TMDL).	\$0	\$0	\$0	\$2,024,000	\$0	\$0	\$0	\$2,024,000
Total				\$0	\$667,000	\$2,091,000	\$6,902,000	\$4,627,000	\$0	\$0	\$14,287,000

**Grouped Projects for Highway Safety Improvement -
HSIP Program(CAL105)**

Project ID	Lead Agency	Project Title	Project Description	Prior Year	FY 2023	FY 2024	FY 2025	FY 2026	FY 2027	Future	Total Cost
CAL448	Caltrans	Encinitas - Intersections of Encinitas Blvd and Vulcan Avenue, Leucadia Boulevard and Quail Gardens Drive, Santa Fe Drive and Scripps Driveway, and Leucadia Boulevard and North Vulcan Avenue (H8-11-005)	Replace existing permissive left-turn phases and signal heads with protected left-turn phases and signal heads on existing and/or new traffic signal poles and mast arms.	\$45,000	\$487,200	\$0	\$0	\$0	\$0	\$0	\$532,200
CAL450	Caltrans	Encinitas - Safety Lighting (H8-11-007)	Install LED luminaire safety lighting at signalized intersections and LED street lighting along project corridors.	\$50,000	\$668,000	\$0	\$0	\$0	\$0	\$0	\$718,000
CAL458	Caltrans	San Diego County - Woodside Ave from Marilla Dr to Chestnut St in the unincorporated community of Lakeside.	Construct sidewalks, bike lanes, and advanced dilemma zone detection with signal coordination.	\$1,361,800	\$6,362,400	\$0	\$0	\$0	\$0	\$0	\$7,724,200
CAL512	Caltrans	Barona Band of Mission Indians - The intersection of Ashwood Street/Wildcat Canyon Road and Willow Road (H9-11-001)	Install high visibility crossings and advanced stop bars; install bike lane stripping, edge-lines and centerlines; construct sidewalks and curb ramps; install pedestrian signal head and safety lighting system.	\$0	\$0	\$0	\$348,300	\$0	\$0	\$0	\$348,300
CAL513	Caltrans	Chula Vista - Pedestrian Interval Operations (H9-11-002)	Install LEED Pedestrian Interval Signals	\$87,500	\$0	\$0	\$0	\$2,146,400	\$0	\$0	\$2,233,900
CAL514	Caltrans	El Cajon - Jamacha Road and 2nd Street, from Washington Avenue to Broadway (H9-11-003)	Install raised medians, high visibility pedestrian crossings at signalized intersections, curb extensions, and pedestrian crossings at the uncontrolled locations (with enhanced safety features.)	\$380,386	\$2,331,914	\$0	\$0	\$0	\$0	\$0	\$2,712,300
CAL517	Caltrans	Encinitas - Tree-block corridor of Santa Fe Drive from Gardena Road to Bonita Drive. Santa Fe Drive intersects with four streets along the corridor. Gardena Road, Arcadia Road, Nardo Road, and Bonita Drive (H9-11-006)	Install sidewalk/pathway and install pedestrian hybrid beacon (HAWK).	\$99,000	\$0	\$0	\$670,600	\$0	\$0	\$0	\$769,600

**Grouped Projects for Highway Safety Improvement -
HSIP Program(CAL105)**

Project ID	Lead Agency	Project Title	Project Description	Prior Year	FY 2023	FY 2024	FY 2025	FY 2026	FY 2027	Future	Total Cost
CAL518	Caltrans	Encinitas - El Camino Real approximately 350 Ft. south of Via Molena between the shopping centers of Encinitas Market Place and Encinitas Village (H9-11-007)	Install a pedestrian staggered mid block crosswalk (2-crossing) with pedestrian hybrid beacon to connect pedestrians and bicycles to the east and west sides of El Camino Real (H9-11-007)	\$0	\$0	\$0	\$517,600	\$0	\$0	\$0	\$517,600
CAL523	Caltrans	National City - Signalized intersections at the following corridors: 8th Street, 18th Street, D Avenue, Euclid Avenue, Plaza Boulevard, Palm Avenue, Sweetwater Road, and Roosevelt Avenue (H9-11-012)	Upgrade existing permission left-turn phases and signal heads with protected left-turn phases on existing and/or new traffic, signal poles and mast arms. Add left turn lane striping at project signalized intersections with no left turn pocket lanes (H9-11-012)	\$189,000	\$0	\$0	\$1,356,100	\$0	\$0	\$0	\$1,545,100
CAL524	Caltrans	Oceanside - Signalized intersections along the corridors of Coast Hwy 101, El Camino Real, College Blvd, Oceanside Blvd Mission Ave, Douglas Dr., Vandergrift Blvd, Mesa Dr., North Santa Fe, Cannon Rd, Rancho Del Oro Rd, and Lake Blvd (H9-11-013)	Install pedestrian countdown signal heads, ADA-compliance pedestrian pushbuttons, and upgrade traffic signal improvements (H9-11-013)	\$225,000	\$0	\$2,005,300	\$0	\$0	\$0	\$0	\$2,230,300
CAL527	Caltrans	San Diego - safety improvements (H9-11-016)	This project involves extending existing guardrails, installing end terminals or crash cushions and widening sidewalks to provide adequate access (H9-11-016)	\$178,300	\$0	\$0	\$819,900	\$0	\$0	\$0	\$998,200
CAL528	Caltrans	San Diego County - San Miguel Road at Sunnyside Elementary School (H9-11-017)	San Diego County - San Miguel Road at Sunnyside Elementary School in the unincorporated community of Bonita in San Diego County.	\$0	\$382,500	\$0	\$0	\$0	\$0	\$0	\$382,500
CAL530	Caltrans	San Pasqual Band of Mission Indians - Reservations within the County of San Diego (H9-11-019)	Upgrade existing guardrail form wood posts to steel posts.	\$0	\$351,200	\$0	\$0	\$0	\$0	\$0	\$351,200

**Grouped Projects for Highway Safety Improvement -
HSIP Program(CAL105)**

Project ID	Lead Agency	Project Title	Project Description	Prior Year	FY 2023	FY 2024	FY 2025	FY 2026	FY 2027	Future	Total Cost
CAL532	Caltrans	Viejas Tribal Government - Entire length of Brown Road, Viejas Indian Reservation, San Diego County (H9-11-021)	Install new signs, new dynamic/variable speed warning sign, new edge-lines, new centerlines and centerlines and departure line rumble strips.	\$0	\$73,900	\$0	\$0	\$0	\$0	\$0	\$73,900
Total				\$2,615,986	\$10,657,114	\$2,005,300	\$3,712,500	\$2,146,400	\$0	\$0	\$21,137,300

**Grouped Projects for Rehabilitation or Reconstruction of Track Structures, Track, and Trackbed
in Existing Rights-of-Way Blue Line Corridor(SAN66)**

Project ID	Lead Agency	Project Title	Project Description	Prior Year	FY 2023	FY 2024	FY 2025	FY 2026	FY 2027	Future	Total Cost
SAN281	San Diego Association of Governments	Blue Line Railway Signal Improvements	railway signaling design work and construction to make improvements on Blue Line Grade Crossing to provide pedestrian crossing improvements.	\$296,303	\$70,000	\$1,000	\$0	\$0	\$0	\$0	\$367,303
Total				\$296,303	\$70,000	\$1,000	\$0	\$0	\$0	\$0	\$367,303

**Grouped Projects for Rehabilitation or Reconstruction of Track Structures, Track,
and Trackbed in Existing Rights-of-Way: Coastal Rail Corridor(SAN114)**

Project ID	Lead Agency	Project Title	Project Description	Prior Year	FY 2023	FY 2024	FY 2025	FY 2026	FY 2027	Future	Total Cost
SAN117	San Diego Association of Governments	Poinsettia Station Improvements	includes track reconfiguration, intertrack fence, reconstruction of pedestrian loading platforms, signals, and a new grade separated pedestrian crossing	\$34,835,300	\$1,345,700	\$0	\$0	\$0	\$0	\$0	\$36,181,000
SAN149	San Diego Association of Governments	Coaster PE	preliminary engineering and environmental studies for prioritization of Coaster improvement projects to better define future projects	\$1,416,026	\$220,000	\$13,000	\$0	\$0	\$0	\$0	\$1,649,026
SAN182	San Diego Association of Governments	San Diego River Bridge	Construct 0.9 miles of double track and new bridge over the San Diego River	\$91,985,002	\$611,000	\$0	\$0	\$0	\$0	\$0	\$92,596,002
SAN183	San Diego Association of Governments	Batiquitos Lagoon Double Track	design and construct 0.8 miles of double-track and a new bridge over Batiquitos Lagoon	\$12,840,054	\$950,561	\$718,500	\$0	\$0	\$0	\$0	\$14,509,115
SAN259	San Diego Association of Governments	LOSSAN Corridor Improvements	includes preliminary engineering, Project Study Reports (PSRs), design criteria and funding applications for complete corridor projects. Toll Credits will be used to match federal funds for the PE phase.. Toll Credits will be used to match federal funds for the PE phase	\$3,925,053	\$1,095,000	\$0	\$0	\$0	\$0	\$0	\$5,020,053
SAN30	San Diego Association of Governments	San Dieguito Lagoon Double Track and Platform	prepare final environmental document and design for 2.1 miles of second track and San Dieguito Bridge replacement Project includes construction of a special event platform at the Del Mar Fairgrounds. FTA 5307 funding is carried over from FFY 2022	\$16,945,205	\$61,528,000	\$0	\$0	\$0	\$0	\$0	\$78,473,205
Total				\$161,946,640	\$65,750,261	\$731,500	\$0	\$0	\$0	\$0	\$228,428,401

**Grouped Projects for Bicycle and Pedestrian Facilities -
Bayshore Bikeway(SAN147)**

Project ID	Lead Agency	Project Title	Project Description	Prior Year	FY 2023	FY 2024	FY 2025	FY 2026	FY 2027	Future	Total Cost
SAN154	San Diego Association of Governments	Bayshore Bikeway - Segment 8B	Prepare 65 percent design plans for 0.4 miles of new bikeway. A private developer will construct the remaining portion of the bikeway south of where the SANDAG project ends at Ada Avenue.	\$1,181,465	\$14,440	\$0	\$0	\$0	\$0	\$0	\$1,195,905
SAN195	San Diego Association of Governments	Bayshore Bikeway: Barrio Logan	Final design and construction of a new 2.5 mile bike path. Toll Credits will be used to match federal funds for the CON phase	\$22,667,671	\$3,751,000	\$8,984,000	\$2,106,000	\$53,000	\$0	\$0	\$37,561,671
SAN203	San Diego Association of Governments	Border to Bayshore Bikeway	construct 6.7 miles of new bikeways. Toll Credits will be used to match federal funds for the CON phase. Toll Credits will be used to match federal funds for the CON phase	\$26,806,239	\$0	\$0	\$200,000	\$311,500	\$4,500	\$0	\$27,322,239
Total				\$50,655,375	\$3,765,440	\$8,984,000	\$2,306,000	\$364,500	\$4,500	\$0	\$66,079,815

**Grouped Projects for Bicycle and Pedestrian Facilities -
Coastal Rail Trail(SAN148)**

Project ID	Lead Agency	Project Title	Project Description	Prior Year	FY 2023	FY 2024	FY 2025	FY 2026	FY 2027	Future	Total Cost
SAN155	San Diego Association of Governments	Coastal Rail Trail San Diego - Rose Creek	Construct 2.1 miles Class 1 shared use path	\$27,900,565	\$50,000	\$45,000	\$0	\$0	\$0	\$0	\$27,995,565
SAN156	San Diego Association of Governments	Coastal Rail Trail - Encinitas	environmental clearance, design and construction for 1.3 miles of bicycle facility	\$9,641,791	\$178,000	\$0	\$0	\$0	\$0	\$0	\$9,819,791
Total				\$37,542,356	\$228,000	\$45,000	\$0	\$0	\$0	\$0	\$37,815,356

**Grouped Projects for Bicycle and Pedestrian Facilities -
San Diego River Trail(SAN196)**

Project ID	Lead Agency	Project Title	Project Description	Prior Year	FY 2023	FY 2024	FY 2025	FY 2026	FY 2027	Future	Total Cost
SAN198	San Diego Association of Governments	San Diego River Trail: Carlton Oaks Segment	Design 2.0 miles of new bike path, including connection to Mast Park.	\$1,351,573	\$348,000	\$0	\$0	\$0	\$0	\$0	\$1,699,573
Total				\$1,351,573	\$348,000	\$0	\$0	\$0	\$0	\$0	\$1,699,573

Grouped Projects for Operating Assistance - FTA Section 5310 Enhanced Mobility of Seniors and Individuals with Disabilities(SAN213)

Project ID	Lead Agency	Project Title	Project Description	Prior Year	FY 2023	FY 2024	FY 2025	FY 2026	FY 2027	Future	Total Cost
LAM27	La Mesa, City of	Rides4Neighbhors	City of La Mesa - Volunteer Driver Transportation Service - develop, coordinate, and implement new service provide assistance for essential medial shopping needs	\$3,184,461	\$36,645	\$0	\$0	\$0	\$0	\$0	\$3,221,106
SAN190	San Diego Association of Governments	St. Madeline Sophie's Center (SMSC)	Operating funds for volunteer driver program	\$2,280,170	\$176,660	\$0	\$0	\$0	\$0	\$0	\$2,456,830
SAN243	San Diego Association of Governments	Travelers Aid Society - RideFinder	Provides Mobility Training	\$558,085	\$131,250	\$0	\$0	\$0	\$0	\$0	\$689,335
SAN277	San Diego Association of Governments	Out and About Senior Transportation Program - City of Vista	Out & About provides fast, friendly, and affordable transportation to seniors living in the 92084, 92083, and 92081 communities of San Diego County through three modes: shuttle service, volunteer drivers, and taxi vouchers. Out & About operates Monday through Friday, 8 a.m. to 3 p.m., with door-to-door trips for non-emergency medical care, grocery shopping, errands, lunch, exercise, and activities at the Center. Transportation outside operational hours is arranged with volunteer drivers or through taxi vouchers.	\$247,345	\$211,147	\$0	\$0	\$0	\$0	\$0	\$458,492
SAN278	San Diego Association of Governments	FACT - RideFact	Operating; Provide a "one stop" transportation solution for seniors and persons with disabilities to reach medical appointments and other related services through operating trip reimbursement	\$400,000	\$200,000	\$200,000	\$0	\$0	\$0	\$0	\$800,000
SAN70	San Diego Association of Governments	Jewish Family Services - OTG Operating	Volunteer driver program that offers personal transportation to seniors and disabled in the North County Inland (NCI), Northern San Diego (NSD) and Eastern San Diego (ESD) areas - 3 projects.	\$5,841,292	\$568,920	\$0	\$0	\$0	\$0	\$0	\$6,410,212
Total				\$12,511,353	\$1,324,622	\$200,000	\$0	\$0	\$0	\$0	\$14,035,975

Grouped Projects for Capital Purchase - FTA Section 5310 Enhanced Mobility of Seniors and Individuals with Disabilities(SAN214)

Project ID	Lead Agency	Project Title	Project Description	Prior Year	FY 2023	FY 2024	FY 2025	FY 2026	FY 2027	Future	Total Cost
SAN168	San Diego Association of Governments	FACT Mobility Management	maintain and expand FACT's existing mobility management services throughout San Diego County	\$4,913,737	\$686,541	\$0	\$0	\$0	\$0	\$0	\$5,600,278
SAN189	San Diego Association of Governments	St. Madeline Sophie's Center (SMSC)	Capital purchases of 2 class V paratransit vehicles	\$841,074	\$22,732	\$0	\$0	\$0	\$0	\$0	\$863,806
SAN215	San Diego Association of Governments	San Ysidro Health Center (SYHC)	TOP-HS is designed to provide demand-response transportation services for registered SYHC patients. Services are provided using in-house resources. Expansion of their existing fleet of paratransit vehicles.	\$281,698	\$10,914	\$0	\$0	\$0	\$0	\$0	\$292,612
SAN218	San Diego Association of Governments	Jewish Family Services	Vehicle Procurement	\$814,125	\$91,226	\$0	\$0	\$0	\$0	\$0	\$905,351
SAN244	San Diego Association of Governments	MTS Vehicle Purchase	Purchasing 4 Class B Vehicles	\$2,210,097	\$160,737	\$0	\$0	\$0	\$0	\$0	\$2,370,834
SAN280	San Diego Association of Governments	The ARC of San Diego	contracted transportation	\$394,200	\$43,800	\$0	\$0	\$0	\$0	\$0	\$438,000
Total				\$9,454,931	\$1,015,950	\$0	\$0	\$0	\$0	\$0	\$10,470,881

**Grouped Projects for Bicycle and Pedestrian Facilities -
North Park/Mid-City Bikeways(SAN227)**

Project ID	Lead Agency	Project Title	Project Description	Prior Year	FY 2023	FY 2024	FY 2025	FY 2026	FY 2027	Future	Total Cost
SAN158	San Diego Association of Governments	North Park/Mid-City Bikeways: Robinson Bikeway	Preliminary engineering and environmental clearance for 13 miles of bikeway in the North Park/Mid City area. Final design of a 0.2-mile bikeway that consists of on-street bike facilities, traffic calming improvements, and an elevated shared-use path.	\$4,045,789	\$312,000	\$0	\$0	\$0	\$0	\$0	\$4,357,789
SAN230	San Diego Association of Governments	North Park/Mid-City Bikeways: Howard Bikeway	Complete final design and construct 1.2 miles of bikeway consisting of on-street bike facilities and traffic calming improvements.. Toll Credits will be used to match federal	\$1,528,066	\$0	\$0	\$0	\$250,000	\$0	\$0	\$1,778,066
SAN232	San Diego Association of Governments	North Park/Mid-City Bikeways: University Bikeway	Construct 2.8 miles on-street protected bikeway.	\$8,752,856	\$12,088,000	\$314,000	\$92,000	\$0	\$0	\$0	\$21,246,856
SAN233	San Diego Association of Governments	North Park/Mid-City Bikeways: Georgia-Meade Bikeway	Design 3.5 miles and construct 6.5 miles of urban bikeways including traffic calming improvements. Includes construction of Landis bikeway.	\$26,450,860	\$54,500	\$29,000	\$0	\$0	\$0	\$0	\$26,534,360
SAN284	San Diego Association of Governments	North Park/Mid-City Bikeways: Orange Bikeway	Construction of a 2.5 mile bikeway consisting of on-street bike facilities and traffic calming improvements.	\$1,241,000	\$5,175,000	\$0	\$0	\$0	\$0	\$0	\$6,416,000
Total				\$42,018,571	\$17,629,500	\$343,000	\$92,000	\$250,000	\$0	\$0	\$60,333,071

**Grouped Projects for Bicycle and Pedestrian Facilities -
Uptown Bikeways(SAN228)**

Project ID	Lead Agency	Project Title	Project Description	Prior Year	FY 2023	FY 2024	FY 2025	FY 2026	FY 2027	Future	Total Cost
SAN160	San Diego Association of Governments	Uptown Bikeways: Fourth and Fifth Avenue Bikeways	Construct 4.5 miles of new on-street bikeways.	\$24,294,010	\$85,000	\$0	\$0	\$0	\$0	\$0	\$24,379,010
SAN234	San Diego Association of Governments	Uptown Bikeways: Eastern Hillcrest Bikeways	Design and construct 1.7 miles of on-street bikeway, including design and construction of the Normal Street Promenade.	\$3,355,227	\$750,000	\$1,943,000	\$2,790,000	\$2,456,000	\$211,000	\$0	\$11,505,227
SAN235	San Diego Association of Governments	Uptown Bikeways: Washington Street and Mission Valley Bikeways	design and construct 3.3 miles of on-street bikeways.	\$2,185,812	\$14,438,000	\$0	\$0	\$0	\$0	\$0	\$16,623,812
SAN236	San Diego Association of Governments	Uptown Bikeways: Mission Hills and Old Town Bikeways	final design of 1.8 miles of on-street bikeways	\$315,214	\$522,000	\$0	\$0	\$0	\$0	\$0	\$837,214
Total				\$30,150,263	\$15,795,000	\$1,943,000	\$2,790,000	\$2,456,000	\$211,000	\$0	\$53,345,263

**Grouped Projects for TransNet
Smart Growth Incentive Program(V10)**

Project ID	Lead Agency	Project Title	Project Description	Prior Year	FY 2023	FY 2024	FY 2025	FY 2026	FY 2027	Future	Total Cost
CNTY101	San Diego County	Community Based Transportation Program	Four (4) Neighborhood Mobility Plans for four separate unincorporated areas which will analyze how to better connect to SANDAG's Mobility Hubs, and recommendations for future implementation actions.	\$0	\$100,000	\$250,000	\$250,000	\$250,000	\$0	\$0	\$850,000
CNTY95	San Diego County	Alpine Community Plan Implementation Financing Tools and Mechanisms Plan	The project will enhance the effectiveness of the community plan by identifying potential funding tools and mechanisms for implementation of plan recommendations. Would refine costs associated with plan recommendations, identify potential funding/financing mechanisms, include additional outreach to identify and coordinate potential partnerships, and provide technical support in financing tool execution.	\$87,331	\$262,669	\$0	\$0	\$0	\$0	\$0	\$350,000
CNTY96	San Diego County	Casa De Oro - Campo Road Specific Plan	This project would develop a Specific Plan for the Campo Road corridor, including a form-based-code and design guidelines, would establish a framework to guide future private investment to transform the area into an inviting, compact, walkable and bikable environment.	\$345,888	\$199,112	\$0	\$0	\$0	\$0	\$0	\$545,000
CNTY97	San Diego County	Valley Center Community Plan Update	The project will update the content and broaden the scope of the existing community plan by focusing on land use refinements, diversifying mobility and housing options; connecting community services; and simplifying/streamlining development review processes.	\$617,549	\$7,451	\$0	\$0	\$0	\$0	\$0	\$625,000
EL40	El Cajon, City of	El Cajon Transit Center Community Connection Improvements	This project is the first phase of proposed improvements that will revitalize the Transit District by creating a sense of place and providing a direct link to transit by installing elements that will encourage smart growth such as wide sidewalks, enhanced crosswalks, thematic lighting, LID basins, streets trees, site furniture, a roundabout, bulb-outs, signage, and Class I bikeway approaches along Johnson Ave.	\$2,718,534	\$3,982,666	\$0	\$0	\$0	\$0	\$0	\$6,701,200
EL41	El Cajon, City of	Main Street - Green Street Gateway	Main St. is the primary access from the Transit Center to downtown El Cajon. To revitalize the corridor into an attractive "urban-forest" gateway, tree-lined widened sidewalks and Class IV bikeways, LID planters, signage, thematic site furnishing, and lighting are proposed. Also, upgraded bike and ped links to the transit center along Marshall will transform the corridor into an accessible and multi-modal Ave.	\$332,377	\$2,318,623	\$0	\$0	\$0	\$0	\$0	\$2,651,000

**Grouped Projects for TransNet
Smart Growth Incentive Program(V10)**

Project ID	Lead Agency	Project Title	Project Description	Prior Year	FY 2023	FY 2024	FY 2025	FY 2026	FY 2027	Future	Total Cost
ESC48	Escondido, City of	Grand Avenue Vision Complete Streets Improvement Project	The project creates a pedestrian-friendly, aesthetically appealing streetscape in the heart of Escondido's historic Town Center to enhance the vibrancy of downtown. Lane reduction on Grand Ave provides the opportunity to widen sidewalks to expand outdoor dining; install curb bulbouts to reduce pedestrian crossing distances and calm traffic; add diagonal parking and enhance pedestrian-scale lighting. Phase II will install a traffic circle at Broadway and Grand Ave.	\$1,702,000	\$5,579,061	\$412,100	\$0	\$0	\$0	\$0	\$7,693,161
ESC54	Escondido, City of	Escondido General Plan Amendments and Environmental Review	The City of Escondido is completing amendments to the General Plan's Safety Elements and is creating a new Environmental Justice element. These amendments will reduce VMTs, increase environmental sustainability, and improve housing equity. REAP funds will be used for the environmental reviews required to implement these elements.	\$0	\$200,000	\$0	\$0	\$0	\$0	\$0	\$200,000
LAM47	La Mesa, City of	North Spring Street Smart Growth Corridor	Enhancements include A vital pedestrian connection at I-8 with ADA ramps, high visibility cross walks, lighting, & safety fencing; A Class III bicycle route with sharrows markings along the corridor; A pedestrian railroad crossing connecting Spring Street to a proposed private development, new sidewalk along Nebo Drive, and a new pedestrian crossing at Nebo Drive and University Avenue - providing a linkage to the regional transit center and civic services located downtown.	\$1,758,335	\$148,025	\$0	\$0	\$0	\$0	\$0	\$1,906,360
LAM49	La Mesa, City of	Complete Streets Integrated Design Manual	This project will evaluate the City's Complete Streets policies, update them, as needed and integrate them with the engineering design principles in one, easy to use, coordinated Complete Streets Integrated Design Manual. By integrating Complete Streets policies with engineering requirements, the city will ensure that Complete Streets policies will be applied to every development project.	\$161,499	\$37,950	\$0	\$0	\$0	\$0	\$0	\$199,449
LG26	Lemon Grove, City of	Connect Main Street	The project will implement Phase 1 and Phase 2 of the SGIP funded Connect Main Street Plan, construction pedestrian and bicycle facilities from Broadway to San Miguel. It will enhance the north/south movement of people walking/biking by implementing a street conversion, D.G. pedestrian trail, shared-use path, pedestrian crosswalks, bulb outs, lighting, and landscape features.	\$346,941	\$1,654,059	\$500,000	\$0	\$0	\$0	\$0	\$2,501,000

**Grouped Projects for TransNet
Smart Growth Incentive Program(V10)**

Project ID	Lead Agency	Project Title	Project Description	Prior Year	FY 2023	FY 2024	FY 2025	FY 2026	FY 2027	Future	Total Cost
NC36	National City, City of	Roosevelt Avenue Corridor Smart Growth Revitalization Project	This project provides streetscape, lighting, signage, mobility options, urban greening, stormwater runoff and parking to encourage adjacent development and to improve this high visibility edge of downtown as seen from I-5. Future buildout will include a multi-use path & NEV shuttle route, once ROW & utility undergrounding can be secured as called for in the Specific Plan.	\$2,507,000	\$198,000	\$0	\$0	\$0	\$0	\$0	\$2,705,000
NC37	National City, City of	Sweetwater Road Protected Bikeway	The project will provide nearly 1.2 miles of protected bike facilities along Sweetwater Road and extend the Class 1 bike path on Plaza Bonita Road to Sweetwater Road (0.4 miles). The project will include a road diet, bicycle-friendly intersection improvements, and pedestrian enhancements. The proposed bicycle facilities will directly link the City's bike network to the regional network.	\$392,216	\$1,626,845	\$759,846	\$0	\$0	\$0	\$0	\$2,778,907
NC43	National City, City of	Together We Plan National City	Focused general plan update and climate action plan update that also will focus on residential density. The general plan serves as the guiding document for achieving the community's vision for the future	\$0	\$294,477	\$0	\$0	\$0	\$0	\$0	\$294,477
SD253	San Diego, City of	Clairemont Transit Oriented Development Design Concepts	Would create draft design concepts and draft policies for potential Transit Oriented Development (TOD) at SGOAs within Clairemont. Would illustrate potential streetscape designs, pedestrian, bicycle and transit improvements, transit hubs, and building form through 2D and 3D renderings and illustrations.	\$634,926	\$90,074	\$0	\$0	\$0	\$0	\$0	\$725,000
SD254	San Diego, City of	College Area Smart Growth Study (CASGS)	Would identify, analyze and provide recommendations for nodes and corridors with smart growth development potential within the College Area community. Would result in draft land use scenarios for these smart growth opportunity areas (SGOAs), as well as mobility improvement concepts, urban design concepts, recommendations, and policies.	\$643,199	\$81,801	\$0	\$0	\$0	\$0	\$0	\$725,000
SD256	San Diego, City of	Mira Mesa Transit Oriented Development Concept Plan (MMTOD CP)	Would produce a land use strategy to support transit/mobility hubs within the Sorrento Mesa and Miramar Road employment areas and the SGOAs along Mira Mesa Blvd /Black Mountain Road. Would consider higher densities, formulate policies, and provide urban design illustrations within the SGOAs.	\$704,778	\$20,222	\$0	\$0	\$0	\$0	\$0	\$725,000

**Grouped Projects for TransNet
Smart Growth Incentive Program(V10)**

Project ID	Lead Agency	Project Title	Project Description	Prior Year	FY 2023	FY 2024	FY 2025	FY 2026	FY 2027	Future	Total Cost
SD257	San Diego, City of	University Community Smart Growth Concept Study	The University Community Smart Growth Concept Study will be used to support the basic principles of smart growth by building upon the community's role as a major employment, retail, education and housing center interconnected by an expanding regional transportation system. The project area includes many existing transit routes and the Mid Coast trolley to support a mix of higher intensity land uses including industrial and commercial employment and mid high density residential	\$700,836	\$24,164	\$0	\$0	\$0	\$0	\$0	\$725,000
SD261	San Diego, City of	Downtown San Diego Wayfinding Signage - Cycle Network	The project includes the installation new wayfinding signs that complements the recently completed downtown wayfinding system. It will include adding signage for the new cycle network to be installed throughout downtown. The Project will facilitate an experience that will promote cycling and provide directional and destination signage for residents, visitors, and workers to access the new cycle network.	\$321,309	\$78,691	\$0	\$0	\$0	\$0	\$0	\$400,000
SD262	San Diego, City of	East Village Green Park Phase 1	East Village Green Park is a proposed 4.1 acre multi-block community park located in the East Village Neighborhood of Downtown. Phase 1 improvements consist of 1.2 acres of new parkland including a community center, 2 cafes, children's play area, performance pavilion, open lawn, games area, interactive fountain, dog park and the relocation of two locally historic buildings.	\$3,615,784	\$987,509	\$0	\$0	\$0	\$0	\$0	\$4,603,293
SD267	San Diego, City of	Mid-City Communities Smart Growth Study Areas	The Project will perform a study of existing/planned smart growth and employment areas to increase housing and mobility options in the Mid-City Communities in the City of San Diego. The study will include a public outreach program and recommendations on opportunities for growth and transit-supportive densities in combination with corridor enhancements. The Smart Growth study will serve as a critical first step to facilitate a land use plan to support a healthier, more sustainable community.	\$0	\$840,000	\$0	\$0	\$0	\$0	\$0	\$840,000

**Grouped Projects for TransNet
Smart Growth Incentive Program(V10)**

Project ID	Lead Agency	Project Title	Project Description	Prior Year	FY 2023	FY 2024	FY 2025	FY 2026	FY 2027	Future	Total Cost
SNT31	Santee, City of	Santee Town Center Specific Plan	The proposed project involves updating the goals, policies, and objectives of the General Plan, the Town Center Specific Plan, and the Arts and Entertainment District Overlay to promote and encourage new development including commercial, housing, and mixed-use development. In addition, the project involves expanding the geographic boundary of the Art and Entertainment District Overlay and amending the land use matrix to allow entertainment-oriented uses to provide unique local experiences, attract tourism, and promote economic revitalization. The project area positioning along the San Diego River and the Trolley Station increases the potential to create a focal point that provides a mixed-use activity center with residential, commercial, open space, and entertainment oriented uses. This grant would provide additional resources by supplementing the planning effort to update the 1986 Town Center Specific Plan which will encourage new investment and housing in the City of Santee.	\$0	\$800,000	\$0	\$0	\$0	\$0	\$0	\$800,000
Total				\$17,590,502	\$19,531,399	\$1,921,946	\$250,000	\$250,000	\$0	\$0	\$39,543,847

**Grouped Projects for TransNet
Bicycle and Pedestrian Facilities(V12)**

Project ID	Lead Agency	Project Title	Project Description	Prior Year	FY 2023	FY 2024	FY 2025	FY 2026	FY 2027	Future	Total Cost
SAN204	San Diego Association of Governments	Central Avenue Bikeway	design and construct 1.0 miles of new bike path.	\$1,294,327	\$49,769	\$0	\$0	\$0	\$0	\$0	\$1,344,096
SAN205	San Diego Association of Governments	Pershing Bikeway	construct 3.0 miles of new bike and pedestrian facilities between North Park and Downtown San Diego.	\$7,806,307	\$9,075,000	\$5,261,141	\$276,000	\$0	\$0	\$0	\$22,418,448
SAN206	San Diego Association of Governments	Downtown to Imperial Avenue Bikeway	Design and construct 3.9 miles of urban on-street bikeways. Toll Credits will be used to match federal funds for the CON phase	\$3,847,773	\$10,704,158	\$165,000	\$0	\$0	\$0	\$0	\$14,716,931
Total				\$12,948,407	\$19,828,927	\$5,426,141	\$276,000	\$0	\$0	\$0	\$38,479,475

**Grouped Projects for Bicycle and Pedestrian Facilities -
Active Transportation Program (ATP)(V14)**

Project ID	Lead Agency	Project Title	Project Description	Prior Year	FY 2023	FY 2024	FY 2025	FY 2026	FY 2027	Future	Total Cost
CAL386	Caltrans	National City - SRTS Ped Enhancements	the project will address walkability barriers by providing high visibility continental crosswalks, ADA accessible ramps with truncated domes, pedestrian crosswalk signs and sidewalk replacement at locations near elementary schools and Granger Junior High School, a traffic circle, traffic calming extensions and speed cushions	\$1,690,000	\$1,678,000	\$0	\$0	\$0	\$0	\$0	\$3,368,000
ENC47	Encinitas, City of	Santa Fe Drive ATP Corridor Improvements	In Encinitas, on Santa Fe Drive between Windsor Drive and El Camino Real; construct sidewalk, curb, gutter and ramps, pavement widening and installation of new bike lanes and pedestrian improvements	\$217,000	\$925,000	\$0	\$0	\$0	\$0	\$0	\$1,142,000
ESC46	Escondido, City of	Escondido Creek Trail Bike Path Improvements	This project closes gaps on approximately 2.5 miles of the Escondido creek trail bike path by adding lighting, ped signals, crosswalks, ramps and signage to 7 intersections. The project's construction limits are the Escondido creek trail bike path between Juniper Street and Citrus Avenue.. Toll Credits will be used to match federal funds for the CON phase	\$1,632,000	\$250,000	\$0	\$0	\$0	\$0	\$0	\$1,882,000
ESC49	Escondido, City of	Quince & Tulip Pedestrian Signals	Installation of pedestrian signals along the Escondido Creek Bike Path at Quince and Tulip	\$822,000	\$5,000	\$0	\$0	\$0	\$0	\$0	\$827,000
IB22	Imperial Beach, City of	9th St Active Transportation Corridor	1.3 miles of bicycle and pedestrian improvements that include a road diet, green buffered bike lanes, sharrows, bicycle bend-outs, high-visibility crosswalks, and curb extensions	\$599,000	\$2,755,000	\$0	\$0	\$0	\$0	\$0	\$3,354,000
NC38	National City, City of	National City Bike Wayfinding	The project will install more 100 bicycle wayfinding signs at decision points throughout the City's recently constructed bicycle network	\$15,000	\$927,000	\$0	\$0	\$0	\$0	\$0	\$942,000
NC39	National City, City of	Central Community Mobility Enhancements	Implement a north-south bicycle boulevard, close a sidewalk gap, and provide pedestrian enhancements in National City along M, N, and L Avenues, between 4th Street and 30th Street.	\$388,000	\$1,095,000	\$0	\$0	\$0	\$0	\$0	\$1,483,000
NC40	National City, City of	Bayshore Bikeway - Segment 5	Construct Class 1 and Class 4 protected bicycle facilities with enhanced intersection treatments for people walking and biking.	\$970,000	\$5,421,000	\$0	\$0	\$0	\$0	\$0	\$6,391,000
NC41	National City, City of	8th Street and Roosevelt Ave. Active Transportation Corridor, National City	Constructs .4 miles of a one-way 7' cycle track (.8 miles counting both sides), .75 miles of a 14' wide multi-use path and various intersection adjustments for safety improvements.	\$0	\$5,185,000	\$0	\$0	\$0	\$0	\$0	\$5,185,000
NC42	National City, City of	Highland Avenue Inter-City Bike Connection	National City, CA. Highland Avenue from 30th Street to just south of the SR-54 EB ramps. Construct Class IV and II bicycle facilities, traffic calming, pavement markings, signing, signal modifications, and ADA curb ramps.	\$58,000	\$260,000	\$1,027,000	\$0	\$0	\$0	\$0	\$1,345,000

**Grouped Projects for Bicycle and Pedestrian Facilities -
Active Transportation Program (ATP)(V14)**

Project ID	Lead Agency	Project Title	Project Description	Prior Year	FY 2023	FY 2024	FY 2025	FY 2026	FY 2027	Future	Total Cost
O50	Oceanside, City of	Laurel Elementary Safe Routes to School	The Laurel Elementary Safe Routes to School includes infrastructure improvements, complemented by non-infrastructure activities to improve the safety and convenience for students walking and biking. The scope of work includes a mini roundabout, curb extensions, striping and signage, a traffic calming median, Rectangular Rapid Flashing, high visibility crosswalks, and a sidewalk gap closure.	\$289,733	\$160,000	\$1,085,267	\$0	\$0	\$0	\$0	\$1,535,000
SAN272	San Diego Association of Governments	GObyBIKE San Diego: Construction Outreach Program	The GoByBIKE San Diego Construction Outreach Program builds support for new bike infrastructure.	\$1,606,307	\$174,000	\$100,000	\$86,693	\$0	\$0	\$0	\$1,967,000
SD234	San Diego, City of	Chollas Creek-Bayshore Bikeway	Final design and construction plans for 0.75 mile segment of multi-use path connecting from Southeastern San Diego along the Chollas Creek to the Bayshore Bikeway in Barrio Logan.	\$695,000	\$5,000	\$0	\$0	\$0	\$0	\$0	\$700,000
SD245	San Diego, City of	Euclid+ Market Complete Streets project	Final design and construction of new and expanded sidewalks, new bike facilities, and added crosswalks, medians, and curb extensions to slow and calm traffic (\$16061)	\$13,751,553	\$222,647	\$0	\$0	\$0	\$0	\$0	\$13,974,200
VISTA59	Vista, City of	Townsite Complete Street Project	This project will transform Townsite Drive and W. Los Angeles Drive to a complete street accommodating all users by constructing sidewalks, traffic circles, curb extensions, bike lanes, Sharrows and high visibility crosswalks. The project will also construct curb extensions, high visibility crosswalk, green bike lane extensions through intersections and two mid block pedestrian traffic signals on N. Santa Fe Avenue between California Avenue and Bobier Drive	\$4,177,000	\$883,930	\$0	\$0	\$0	\$0	\$0	\$5,060,930
Total				\$26,910,593	\$19,946,577	\$2,212,267	\$86,693	\$0	\$0	\$0	\$49,156,130

**Grouped Projects for Operating Assistance -
TransNet Senior Mini-Grant Program(V16)**

Project ID	Lead Agency	Project Title	Project Description	Prior Year	FY 2023	FY 2024	FY 2025	FY 2026	FY 2027	Future	Total Cost
SAN279	San Diego Association of Governments	Travelers Aid Society - RideFinder	RIDEFinder - Operating	\$28,136	\$96,864	\$0	\$0	\$0	\$0	\$0	\$125,000
SAN87	San Diego Association of Governments	for ElderHelp - Volunteer Driver Program	expand existing program	\$1,237,294	\$157,836	\$0	\$0	\$0	\$0	\$0	\$1,395,130
SAN90	San Diego Association of Governments	Peninsula Shepherd Senior Center - Volunteer Drive Program	provides door-through-door service and local shuttle van service for seniors living in the Peninsula communities	\$584,358	\$80,000	\$0	\$0	\$0	\$0	\$0	\$664,358
SAN92	San Diego Association of Governments	Travelers Aid Society - SenioRide	provides a menu of free transportation options to low-income clients ages 60 and up throughout San Diego County. This includes senior bus passes, taxicab vouchers, MTS Access and NCTD LIFT vouchers, and rides with volunteer drivers in private cars	\$2,460,199	\$312,500	\$0	\$0	\$0	\$0	\$0	\$2,772,699
Total				\$4,309,987	\$647,200	\$0	\$0	\$0	\$0	\$0	\$4,957,187

**Grouped Projects for Bicycle and pedestrian facilities funded with
TransNet Active Transportation Grant Program (ATGP)(V17)**

Project ID	Lead Agency	Project Title	Project Description	Prior Year	FY 2023	FY 2024	FY 2025	FY 2026	FY 2027	Future	Total Cost
CB45	Carlsbad, City of	Carlsbad Boulevard and Tamarack Avenue Pedestrian Improvement Project	In Carlsbad, reconfigure the intersection and the approaches to the intersection and provide enhanced facilities for pedestrians, transit users and bicyclists; SANDAG approved TransNet/ATP swap on October 23, 2015	\$749,046	\$1,965,000	\$0	\$700,000	\$0	\$0	\$0	\$3,414,046
LAM51	La Mesa, City of	Massachusetts Avenue and Blackton Drive - Bike Connectivity and Intersection Improvements	This project will fill a gap in the City of La Mesa Bike Network by installing a northbound Class II bicycle lane on the east side of Massachusetts Avenue between Blackton Drive and University Avenue. Additionally, this project would construct new pedestrian ramps, a crosswalk, and medians at the intersection of Massachusetts Avenue and Blackton Drive. This project would improve access for people walking and biking, vehicular sight distance, and overall safety of the project area.	\$25,000	\$137,000	\$0	\$0	\$0	\$0	\$0	\$162,000
NC33	National City, City of	National City Boulevard Inter City-Bike Connection	The project will provide nearly .2 miles of enhanced (buffered) bike lanes along 33rd Street from Hoover Avenue to National City Boulevard. The project will implement nearly .4 miles of class II facilities along National City Boulevard from 33rd Street to C Street. the project will include traffic calming features, decreased lane widths, bike/pedestrian improvements at freeway on/off ramps, bike boxes, lighting, and pedestrian safety enhancements. The project improves safety for people waking and biking	\$55,139	\$339,862	\$0	\$0	\$0	\$0	\$0	\$395,001
SNT29	Santee, City of	Prospect Avenue and Mesa Road Intersection Improvements	This project will modify the intersection by rebuilding the northeast, southeast, and southwest corners of the intersection. It will improve visibility, reduce pedestrian crossing distance, add a bicycle connection, and improve safety at the school crossing.	\$180,260	\$626,600	\$0	\$0	\$0	\$0	\$0	\$806,860
Total				\$1,009,445	\$3,068,462	\$0	\$700,000	\$0	\$0	\$0	\$4,777,907

**Grouped Projects for Engineering -
Complete Corridor Studies(V20)**

Project ID	Lead Agency	Project Title	Project Description	Prior Year	FY 2023	FY 2024	FY 2025	FY 2026	FY 2027	Future	Total Cost
CAL549	Various Agencies	Comprehensive Multimodal Corridor Plan (CMCP) - High Speed Transit/I-15	In the San Diego Region a comprehensive integrated management plan for increasing transportation options, decreasing congestion, and improving travel time in the I-15 Corridor from SR 76 to I-805. A CMCP includes all travel modes in a defined corridor - highways and freeways, parallel and connection roadways, public transit (bus, bus rapid, light rail, intercity rail) and bikeways. Toll Credits will be used to match federal funds for the PE phase	\$0	\$0	\$0	\$0	\$3,000,000	\$0	\$0	\$3,000,000
CAL551	Various Agencies	Comprehensive Multi-Modal Corridor Plan (CMCP) - High Speed Transit/SR-94	In the San Diego Region a comprehensive integrated management plan for increasing transportation options, decreasing congestion, and improving travel times along the SR 94 corridor from I-5 to SR 125. A CMCP includes all travel modes in a defined corridor - highways and freeways, parallel and connection roadways, public transit (bus, bus rapid transit, light rail, intercity rail) and bikeways.. Toll Credits will be used to match federal funds for the PE phase	\$0	\$0	\$3,000,000	\$0	\$0	\$0	\$0	\$3,000,000
CAL552	Various Agencies	Corridor System Management Plan (CSMP) - South Bay to Sorrento Corridor	In the San Diego Region, a comprehensive integrated management plan for increasing transportation options, decreasing congestion, and travel times in the I-805I-5 South corridor from the U.S.-Mexico Border along SR 11, SR 905, I-5, and I-805 to SR 94, then along I-805 and SR 15/I-15 to SR 52, then along I-805 to the I-5/I-805 Merge. A CSMP includes all travel modes in a defined corridor - highways and freeways, parallel and connection roadways, public transit (bus, bus transit, light rail, intercity rail) and bikeways. Toll Credits will be used to match federal funds for the PE phase.. Toll Credits will be used to match federal funds for the PE phase	\$5,775,930	\$24,070	\$0	\$0	\$0	\$0	\$0	\$5,800,000
CAL553	Various Agencies	Corridor System Management Plan (CSMP) - North County	In the San Diego Region, a comprehensive integrated management plan for increasing transportation options, decreasing congestion, and improving travel time between the I-5 and the I-15 freeways along the SR 76, SR 78, Palomar Airport Road and the SPRINTER rail corridor. A CSMP includes all travel modes in a defined corridor - highways and freeways, parallel and connection roadways, public transit (bus, bus transit, light rail, intercity rail) and bikeways. Toll Credits will be used to match federal funds for the PE phase. Toll Credits will be used to match federal funds for the PE phase	\$2,970,000	\$30,000	\$0	\$0	\$0	\$0	\$0	\$3,000,000

**Grouped Projects for Engineering -
Complete Corridor Studies(V20)**

Project ID	Lead Agency	Project Title	Project Description	Prior Year	FY 2023	FY 2024	FY 2025	FY 2026	FY 2027	Future	Total Cost
SAN253	Various Agencies	Comprehensive Multimodal Corridor Plan (CMCP) - Central Mobility Hub and Connections	In the San Diego Region a comprehensive integrated management plan for increasing transportation options, decreasing congestion, and improving travel times in the Central Mobility Station/I-5/Coronado & Downtown Connections Corridor. A CMCP includes all travel modes in a defined corridor - highways and freeways, parallel and connection roadways, public transit (bus, bus rapid transit, light rail, intercity rail) and bikeways. Project includes analysis to support P3 partnerships and connections to naval bases. Toll Credits will be used to match federal funds for the PE phase. Toll Credits will be used to match federal funds for the PE phase	\$7,253,971	\$1,814,000	\$0	\$0	\$0	\$0	\$0	\$9,067,971
SAN254	Various Agencies	Corridor System Management Plan - High Speed Transit/I-8	In the San Diego Region, along the I-8 corridor from I-5 to east of the SR 67, a comprehensive integrated management plan for increasing transportation options, decreasing congestion, and improving travel times in the High Speed Transit/I-8 Corridor. A CSMP includes all travel modes in a defined corridor - highways and freeways, parallel and connection roadways, public transit (bus, bus rapid transit, light rail, intercity rail) and bikeways. Toll Credits will be used to match federal funds for the PE phase	\$2,980,000	\$19,000	\$1,000	\$0	\$0	\$0	\$0	\$3,000,000
SAN255	Various Agencies	Corridor System Management Plan (CSMP) - High Speed Transit/SR 56	In the San Diego Region a comprehensive integrated management plan for increasing transportation options, decreasing congestion, and improving travel times in the SR 56 Corridor from I-5 to I-15. A CSMP includes all travel modes in a defined corridor - highways and freeways, parallel and connection roadways, public transit (bus, bus rapid transit, light rail, intercity rail) and bikeways. Toll Credits will be used to match federal funds for the PE phase	\$0	\$0	\$0	\$0	\$0	\$2,000,000	\$0	\$2,000,000
SAN256	Various Agencies	Corridor System Management Plan - High Speed Transit/SR 125	In the San Diego Region a comprehensive integrated management plan for increasing transportation options, decreasing congestion, and improving travel times along the SR 125 corridor from SR 905/SR 11 to SR 52. A CSMP includes all travel modes in a defined corridor - highways and freeways, parallel and connection roadways, public transit (bus, bus rapid transit, light rail, intercity rail) and bikeways. Toll Credits will be used to match federal funds for the PE phase	\$0	\$1,400,000	\$1,792,000	\$0	\$0	\$0	\$0	\$3,192,000

**Grouped Projects for Engineering -
Complete Corridor Studies(V20)**

Project ID	Lead Agency	Project Title	Project Description	Prior Year	FY 2023	FY 2024	FY 2025	FY 2026	FY 2027	Future	Total Cost
SAN269	Various Agencies	Comprehensive Multi-Modal Corridor Plan (CMCP) - Region Wide Plan	In the San Diego Region, a comprehensive integrated management plan for increasing transportation options, decreasing congestion, and improving travel times in all corridors in the San Diego Region. A CMCP includes all travel modes - highways and freeways, parallel and connection roadways, public transit (bus, bus rapid transit, light rail, intercity rail) and bikeways. This project is focused on scoping efforts and developing work plans for all of the CMCPs in the grouped listing	\$565,815	\$434,185	\$0	\$0	\$0	\$0	\$0	\$1,000,000
SAN270	Various Agencies	Comprehensive Multimodal Corridor Plan (CMCP) - Airport to Airport Connection	In San Diego County, a comprehensive integrated management plan for increasing transportation options, decreasing congestion, and improving travel times between the San Diego International Airport and the Cross-Border Express. A CMCP includes all travel modes in a defined corridor - highways and freeways, parallel and connecting roadways, public transit (bus, bus rapid transit, light rail, intercity rail) and bikeways. Toll Credits will be used to match federal funds for the PE phase	\$0	\$0	\$0	\$0	\$2,000,000	\$0	\$0	\$2,000,000
SAN288	San Diego Association of Governments	CMCP - Rural/Tribal Corridor	Conduct advanced planning analysis and preliminary engineering and prepare environmental document for multimodal transportation solutions with a focus on safety, emergency evacuation, technology infrastructure, and access for rural communities. Toll Credits will be used to match federal funds for the PE phase	\$0	\$1,250,000	\$250,000	\$2,250,000	\$750,000	\$500,000	\$0	\$5,000,000
Total				\$19,545,716	\$4,971,255	\$5,043,000	\$2,250,000	\$5,750,000	\$2,500,000	\$0	\$40,059,971

Appendix B

Non-Carryover Projects from the 2021 Regional Transportation Improvement Program



2023 Regional Transportation Improvement Program
FY 2023-2027

Appendix B

Non-Carryover Projects from 2021 Regional Transportation Improvement Program

SANDAG has a practice for Regional Transportation Improvement Program (RTIP) project listing wherein the status for each project from the previous RTIP is identified. If a project does not show any funding during the RTIP cycle – for the 2021 RTIP, FY 2020-2021 to FY 2024-2025 – then that project is considered non-active for purposes of programming. However, the sponsor agency may still consider the project active because there are ongoing activities. In order to still show these projects, SANDAG has provided certain status designations as follows for purposes of programming; sponsor agency designations may differ:

- **Completed:** the project opened to traffic or has begun construction; for federally funded projects, the project funding has been obligated; for state-funded projects, the funding has been allocated.
- **Delayed:** project is ongoing but using prior year funding; or the agency has determined there are other higher priority projects. Under either scenario, the project may be brought back into the RTIP as appropriate.
- **Deleted:** indicates that the agency has decided to no longer pursue the project and requested the project be deleted from the program.

Certain grouped projects or lump sum projects such as the State Highway Operations and Protection Program show up as completed in this appendix, but the same project titles may show up in Chapter 3 in the current 2021 RTIP. These completed grouped projects represent those projects within the lump sum that are complete, while those that are continuing or any new projects that were added to the lump sum are shown in Chapter 3.

The list of projects in the following pages fall under one of the above categories.

Table B-1
2023 Regional Transportation Improvement Program
San Diego Region (in \$000s)

Caltrans

COMPLETED

MPO ID: CAL09A		ADOPTION: 23-00									
Project Title: I-5 Lomas Santa Fe Interchange/HOV lanes		EA NO: 07760, 2358U, 2T177									
Project Description: I-5 from Via De La Valle to San Elijo Lagoon Milepost begins at 35.7 ends at 38.5 (2.8 miles) - construct interchange and High Occupancy Vehicle (HOV) lane		PPNO: 0701									
Change Notes:		RTP REF: A-9, 14, 18, 19, 22									
RT:5		SANDAG ID: 1200502									
Capacity Status: CI		Exempt Category: Non-Exempt									
Est Total Cost: \$67,649		Open to Traffic: Mar 2009									
	TOTAL	PRIOR	22/23	23/24	24/25	25/26	26/27	FUTURE	PE	RW	CON
TransNet - MC	\$20,945	\$20,945							\$2,826	\$94	\$18,025
Prop 1B - CMIA	\$24,500	\$24,500									\$24,500
TCRP	\$6,000	\$6,000									\$6,000
TOTAL	\$51,445	\$51,445							\$2,826	\$94	\$48,525
*State contribution of \$16.204M outside of the RTIP in prior years											

COMPLETED

MPO ID: CAL107		ADOPTION: 23-00									
Project Title: I-15 Operational Improvements		EA NO: 43105									
Project Description: Point location on I-15 at Main Street - In San Diego County, in San Diego from Main Street to Harbor Drive (Vesta Street overcrossing and Operational Improvements.)Toll Credits will be used to match federal funds for the PE phase..		PPNO: 1417									
Change Notes:		RTP REF: GM09									
RT:15		EARMARK NO: CA380/618									
Capacity Status: NCI		Exempt Category: Safety - Railroad/highway crossing									
Est Total Cost: \$124,395											
	TOTAL	PRIOR	22/23	23/24	24/25	25/26	26/27	FUTURE	PE	RW	CON
CBI	\$3,800	\$3,800							\$3,800		
HPP	\$800	\$800							\$800		
Local Funds	\$26,595	\$26,595							\$13,485	\$13,110	
TOTAL	\$31,195	\$31,195							\$18,085	\$13,110	

COMPLETED

MPO ID: CAL330		ADOPTION: 23-00									
Project Title: SR-15 Commuter Bike Facility (part of Lump Sum V14)		EA NO: 2T190									
Project Description: Along northbound SR 15, between Adams Avenue and Camino del Rio South - Construct Class 1 bicycle facility		RTP REF: T-2 (2021)									
Change Notes:		SANDAG ID: 1223014									
RT:15		Exempt Category: Air Quality - Bicycle and pedestrian facilities									
Capacity Status: NCI											
Est Total Cost: \$0											
	TOTAL	PRIOR	22/23	23/24	24/25	25/26	26/27	FUTURE	PE	RW	CON
TOTAL											

Table B-1
2023 Regional Transportation Improvement Program
San Diego Region (in \$000s)

Caltrans

DELAYED

MPO ID: CAL440		ADOPTION: 23-00									
Project Title:	In the city of San Diego and Coronado: San Diego-Coronado Bay Bridge. (part of Lump Sum CAL46D)	EA NO: 40940 PPNO: 1065									
Project Description:	SR 75 Bridge 57-0857 - In the city of San Diego and Coronado from San Diego-Coronado Bay Bridge to the Route 75/5 Connector Overcrossing. Bridge rehabilitation. (PM R20.5/R22.0)										
Change Notes:											
RT:75	Capacity Status: NCI	Exempt Category: Safety - Non capacity widening or bridge reconstruction									
Est Total Cost: \$0											
	TOTAL	PRIOR	22/23	23/24	24/25	25/26	26/27	FUTURE	PE	RW	CON
TOTAL											

COMPLETED

MPO ID: CAL442		ADOPTION: 23-00									
Project Title:	In San Diego County - Flinn Springs Rd UC to Crestwood Rd UC. (part of Lump Sum CAL46E)	EA NO: 42210 PPNO: 1194									
Project Description:	I-8 from 0.7 mile west of Flinn Springs UC to 0.2 mile east of Crestwood Rd UC Milepost begins at 23 ends at 61.3 (38.3 miles) - In San Diego County, from 0.7 mile west of Flinn Springs Road Undercrossing to 0.2 mile east of Crestwood Road Undercrossing. Rehabilitate culverts and energy dissipaters. PM: R23.0 / R61.3										
Change Notes:											
RT:8	Capacity Status: NCI	Exempt Category: Safety - Pavement resurfacing and/or rehabilitation									
Est Total Cost: \$0											
	TOTAL	PRIOR	22/23	23/24	24/25	25/26	26/27	FUTURE	PE	RW	CON
TOTAL											

COMPLETED

MPO ID: CAL449		ADOPTION: 23-00									
Project Title:	Encinitas - North Coast Highway 101 from Jasper Street to Phoebe Street (H8-11-006) (part of Lump Sum CAL105)										
Project Description:	Not Location Specific - North Coast Highway 101 from Jasper Street to Phoebe Street - Install a HAWK beacon.										
Change Notes:											
	Capacity Status: NCI	Exempt Category: Safety - Safety Improvement Program									
Est Total Cost: \$0											
	TOTAL	PRIOR	22/23	23/24	24/25	25/26	26/27	FUTURE	PE	RW	CON
TOTAL											

Table B-1
2023 Regional Transportation Improvement Program
San Diego Region (in \$000s)

Caltrans

COMPLETED

MPO ID: CAL469		ADOPTION: 23-00									
Project Title:	In San Diego County at various locations on Route 78 (part of Lump Sum CAL46E)	EA NO: 42230 PPNO: 1247									
Project Description:	SR 78 from 0.1 mile east of Route 78/5 Separation to Route 15/78 Separation Milepost begins at 0 ends at 16.5 (16.5 miles) - In San Diego County at various locations from 0.1 mile east of Route 78/5 Separation to Route 15/78 Separation. Rehabilitate and replace culverts including invert paving, joint repair grouting, Cured-in-place Pipeliner (CIPP) and drainage inlet lid repair (PM: 0.0/R16.5)										
Change Notes:											
RT:78	Capacity Status: NCI	Exempt Category: Safety - Pavement resurfacing and/or rehabilitation									
Est Total Cost: \$0											
	TOTAL	PRIOR	22/23	23/24	24/25	25/26	26/27	FUTURE	PE	RW	CON
TOTAL											

COMPLETED

MPO ID: CAL470		ADOPTION: 23-00									
Project Title:	In San Diego County near Alpine on Route 8. (part of Lump Sum CAL46E)	EA NO: 42370 PPNO: 1255									
Project Description:	I-8 from Viejas Creek Bridge to Pine Valley Creek Bridge Milepost begins at 31.8 ends at 41.7 (9.9 miles) - In San Diego County near Alpine from Viejas Creek Bridge to Pine Valley Creek Bridge. Grind, remove and replace Jointed Plain Concrete Pavement lanes, remove and replace asphalt concrete outside shoulders and cold plane and overlay inside shoulders. Upgrade guardrail, replace approach/departure slabs and construct rumble strips (PM: R31.8/R41.7)										
Change Notes:											
RT:8	Capacity Status: NCI	Exempt Category: Safety - Pavement resurfacing and/or rehabilitation									
Est Total Cost: \$0											
	TOTAL	PRIOR	22/23	23/24	24/25	25/26	26/27	FUTURE	PE	RW	CON
TOTAL											

COMPLETED

MPO ID: CAL471		ADOPTION: 23-00									
Project Title:	In San Diego County near La Mesa to Santee on Route 125. (part of Lump Sum CAL46E)	EA NO: 42380 PPNO: 1257									
Project Description:	SR 125 from 0.2 mile south of S125-94 separation to Mission Gorge Road Milepost begins at 13 ends at 22.3 (9.3 miles) - In and near La Mesa, El Cajon, Lemon Grove, and Santee from the southern Route 94 Separation to Mission Gorge Road; also on Route 94 from the western Route 125 separation (PM R9.8/R10.6). Pavement Rehabilitation.										
Change Notes:											
RT:125	Capacity Status: NCI	Exempt Category: Safety - Pavement resurfacing and/or rehabilitation									
Est Total Cost: \$0											
	TOTAL	PRIOR	22/23	23/24	24/25	25/26	26/27	FUTURE	PE	RW	CON
TOTAL											

Wednesday, August 31, 2022

**Table B-1
2023 Regional Transportation Improvement Program
San Diego Region (in \$000s)**

Caltrans

COMPLETED

MPO ID: CAL472		ADOPTION: 23-00									
Project Title:	In San Diego County at various locations (Routes 5,805, & 905) (part of Lump Sum CAL46A)	EA NO: 42750 PPNO: 1241									
Project Description:	Various Locations. - In San Diego County at Various Locations on Route 5, 805, and 905. Install fiber optic line. (Post Miles: I-5 R0.3/R15.2; SR905 2.5/5.4; I-805 0.2/14.0); I-805 0.2/14.0)										
Change Notes:											
	Capacity Status: NCI	Exempt Category: Safety - Shoulder Improvements									
Est Total Cost: \$0											
	TOTAL	PRIOR	22/23	23/24	24/25	25/26	26/27	FUTURE	PE	RW	CON
TOTAL											
*included in total project cost of CAL503											

COMPLETED

MPO ID: CAL473		ADOPTION: 23-00									
Project Title:	Near Oceanside, Fallbrook OH to San Onofre Bridge. (part of Lump Sum CAL46B)	EA NO: 43001 PPNO: 1265									
Project Description:	I-5 from Fallbrook to San Onofre Bridge Milepost begins at 55.6 ends at 70 (14.4 miles) - Near Oceanside, from Fallbrook Overhead to 1.0 mile south of San Onofre Bridge. Install cable safety barrier.										
Change Notes:											
RT:5	Capacity Status: NCI	Exempt Category: Safety - Guardrails, median barriers, crash cushions									
Est Total Cost: \$0											
	TOTAL	PRIOR	22/23	23/24	24/25	25/26	26/27	FUTURE	PE	RW	CON
TOTAL											

COMPLETED

MPO ID: CAL474		ADOPTION: 23-00									
Project Title:	In San Diego County - On various Routes. (part of Lump Sum CAL46B)	EA NO: 42460 PPNO: 1189									
Project Description:	In San Diego County, on Routes 8, 67, 79, and 94 at various locations. Widen and grade existing hinges at end treatment platforms, and to upgrade guardrails and end treatments to current standards.										
Change Notes:											
	Capacity Status: NCI	Exempt Category: Safety - Pavement marking demonstration									
Est Total Cost: \$0											
	TOTAL	PRIOR	22/23	23/24	24/25	25/26	26/27	FUTURE	PE	RW	CON
TOTAL											

Table B-1
2023 Regional Transportation Improvement Program
San Diego Region (in \$000s)

Caltrans

COMPLETED

MPO ID: CAL475		ADOPTION: 23-00									
Project Title:	In El Cajon - at various locations. (part of Lump Sum CAL46B)									EA NO:	4116U
Project Description:	Los Coches Road - In El Cajon, at various locations, from Grossmont Boulevard to 0.4 mile east of Los Coches Road. Construct Maintenance Vehicle Pullouts (MVP), pave beyond gore areas, install sign post support systems, relocate irrigation controllers and reduce high maintenance landscaping.									PPNO:	1146
Change Notes:										EARMARK NO:	110-0000-0803
RT:8	Capacity Status: NCI	Exempt Category: Safety - Pavement marking demonstration									
Est Total Cost: \$0											
	TOTAL	PRIOR	22/23	23/24	24/25	25/26	26/27	FUTURE	PE	RW	CON
TOTAL											

COMPLETED

MPO ID: CAL476		ADOPTION: 23-00									
Project Title:	In San Diego and Lemon Grove - at various locations, west of 47th Street OC to west of College Avenue UC. (part of Lump Sum CAL46B)									EA NO:	41220
Project Description:	SR 94 from 47th Street Overcrossing to College Ave Undercrossing Milepost begins at 4.4 ends at 7.3 (2.9 miles) - In the cities of San Diego and Lemon Grove, at various locations from 0.2 mile west of 47th Street Overcrossing to 0.6 mile west of College Avenue Undercrossing. Construct MVPs, pave areas beyond gore, upgrade guardrail, install concrete barrier/crash cushions, relocate irrigation/electrical equipment and upgrade curb ramps to current ADA standards.									PPNO:	1253
Change Notes:											
RT:94	Capacity Status: NCI	Exempt Category: Safety - Guardrails, median barriers, crash cushions									
Est Total Cost: \$0											
	TOTAL	PRIOR	22/23	23/24	24/25	25/26	26/27	FUTURE	PE	RW	CON
TOTAL											

COMPLETED

MPO ID: CAL477		ADOPTION: 23-00									
Project Title:	Lemon Grove and San Diego - 94/125 Separation. (part of Lump Sum CAL46B)									EA NO:	41140
Project Description:	SR 125 from Elkelton Place to Route 94/125 Separation Milepost begins at 9.6 ends at 13.2 (3.6 miles) - In the cities of Lemon Grove and San Diego, from 0.1 mile south of Elkelton Place Undercrossing to Route 94/125 Separation. Construct MVPs, pave beyond gore areas, replace crash cushions, guardrail with concrete barrier, install access gates, relocate irrigation equipment and remove high maintenance landscaping.									PPNO:	1141
Change Notes:											
RT:125	Capacity Status: NCI	Exempt Category: Safety - Guardrails, median barriers, crash cushions									
Est Total Cost: \$0											
	TOTAL	PRIOR	22/23	23/24	24/25	25/26	26/27	FUTURE	PE	RW	CON
TOTAL											

Wednesday, August 31, 2022

Table B-1
2023 Regional Transportation Improvement Program
San Diego Region (in \$000s)

Caltrans

COMPLETED

MPO ID: CAL478		ADOPTION: 23-00									
Project Title:	City of San Diego - construct MVPs, pave beyond gore areas, replace cushions, guardrail with concrete barrier, install access gates, relocate irrigation equipment, remove high maintenance landscaping.									EA NO: 41150	
Project Description:	In the city of San Diego, at various locations, from Linda Vista Road Overcrossing to Route 805/52 Separation. Construct MVPs, install access gates, pave beyond gore areas, reduce high maintenance landscaping, relocate irrigation controls, and upgrade crash cushions.									PPNO: 1142	
Change Notes:											
RT:805	Capacity Status: NCI	Exempt Category: Safety - Guardrails, median barriers, crash cushions									
Est Total Cost: \$0											
	TOTAL	PRIOR	22/23	23/24	24/25	25/26	26/27	FUTURE	PE	RW	CON
TOTAL											

COMPLETED

MPO ID: CAL480		ADOPTION: 23-00									
Project Title:	San Diego and Lemon Grove - Pedestrian curb ramps and sidewalks (part of Lump Sum CAL461)									EA NO: 42510	
Project Description:	SR 94 from 32nd STREET to BANCROFT DRIVE Milepost begins at 2.6 ends at 11.1 (8.5 miles) - In and near the cities of San Diego and Lemon Grove, from 32nd Street Undercrossing to Bancroft Drive Undercrossing. Construct and upgrade pedestrian curb ramps and sidewalks to meet current standards									PPNO: 1191	
Change Notes:											
RT:94	Capacity Status: NCI	Exempt Category: Air Quality - Bicycle and pedestrian facilities									
Est Total Cost: \$0											
	TOTAL	PRIOR	22/23	23/24	24/25	25/26	26/27	FUTURE	PE	RW	CON
TOTAL											

COMPLETED

MPO ID: CAL483		ADOPTION: 23-00									
Project Title:	SHOPP Multiple Objective - Asset Management Pilot Program									EA NO: 42650	
Project Description:	I-5 from Sorrento Valley Road to Del Mar Heights Road Milepost begins at 30.2 ends at 34.2 (4 miles) - In the city of San Diego, from 0.5 mile north of Genesee Avenue to 0.2 mile north of Del Mar Heights Road. Construct Class 1 bike path connection, construct rumble strips on both shoulders, rehabilitate bike path, install fiber optic cable/Closed Circuit Television (CCTV). Asset Management Pilot Project									PPNO: 1218	
Change Notes:											
RT:5	Capacity Status: NCI	Exempt Category: Safety - Pavement marking demonstration									
Est Total Cost: \$6,317											
	TOTAL	PRIOR	22/23	23/24	24/25	25/26	26/27	FUTURE	PE	RW	CON
SHOPP (AC)-Misc	\$6,317	\$6,317							\$1,775	\$40	\$4,502
TOTAL	\$6,317	\$6,317							\$1,775	\$40	\$4,502

**Table B-1
2023 Regional Transportation Improvement Program
San Diego Region (in \$000s)**

Caltrans

COMPLETED

MPO ID: CAL486		ADOPTION: 23-00										
Project Title:	In San Diego County on various routes, warning signs. (part of Lump Sum CAL46B)									EA NO: 42490		
										PPNO: 1200		
Project Description:	At various routes, on Routes 5, 8, 15, 52, 54, 56, 67, 75, 76, 78, 94, 125, 163, 805, and 905. Upgrade/install curve warning signs.											
Change Notes:												
	Capacity Status: NCI	Exempt Category: Other - Directional and informational signs										
Est Total Cost: \$0												
	TOTAL	PRIOR	22/23	23/24	24/25	25/26	26/27	FUTURE	PE	RW	CON	
TOTAL												

DELAYED

MPO ID: CAL487		ADOPTION: 23-00										
Project Title:	San Diego County - East of Pauma Creek Bridge, west of Santa Ysabel, west of San Luis Rey River. (part of Lump Sum CAL46I)									EA NO: 42220		
										PPNO: 1195		
Project Description:	SR 76 Bridge 57-0077 - In San Diego County near Pauma Valley from 0.2 mile west to 0.1 mile east of Pauma Creek Bridge No. 57-0077 ; also 6.0 miles west of Santa Ysabel at 1.8 mile west of San Luis Rey River Bridge at the Wigham Creek Culvert (PM 45.3). Remediate fish passage and improve water quality by replacing existing creek crossings with natural bottom bridges. Long Lead Project											
Change Notes:												
RT:76	Capacity Status: NCI	Exempt Category: Safety - Safety Improvement Program										
Est Total Cost: \$0												
	TOTAL	PRIOR	22/23	23/24	24/25	25/26	26/27	FUTURE	PE	RW	CON	
TOTAL												

COMPLETED

MPO ID: CAL489		ADOPTION: 23-00										
Project Title:	In San Diego County at various locations. (part of Lump Sum CAL46B)									EA NO: 41180		
										PPNO: 1219		
Project Description:	Convoy Street Milepost begins at .4 ends at 5.5 (5.1 miles) - In San Diego County at various locations.											
Change Notes:												
	Capacity Status: NCI	Exempt Category: Safety - Pavement marking demonstration										
Est Total Cost: \$0												
	TOTAL	PRIOR	22/23	23/24	24/25	25/26	26/27	FUTURE	PE	RW	CON	
TOTAL												

Table B-1
2023 Regional Transportation Improvement Program
San Diego Region (in \$000s)

Caltrans

COMPLETED

MPO ID: CAL491		ADOPTION: 23-00									
Project Title:	In Carlsbad - Construct auxiliary lane. (part of Lump Sum CAL46A)									EA NO: 43017	
Project Description:	I-5 from Palomar Airport Road to Cannon Road Milepost begins at 47.1 ends at 47.7 (.6 miles) - In Carlsbad, from Palomar Airport Road to Cannon Road. Construct auxiliary lane of .5 miles in southbound direction for operational efficiency.									PPNO: 1279	
Change Notes:											
RT:5	Capacity Status: NCI	Exempt Category: Safety - Hazard elimination program									
Est Total Cost: \$0											
	TOTAL	PRIOR	22/23	23/24	24/25	25/26	26/27	FUTURE	PE	RW	CON
TOTAL											

COMPLETED

MPO ID: CAL492		ADOPTION: 23-00									
Project Title:	City of San Diego - 163 Connector (part of Lump Sum CAL46D)									EA NO: 26410	
Project Description:	I-8 Bridge 57-0355G - In the city of San Diego, at the east Route 8 to south Route 163 Connector Overcrossing No. 57-0355G. Bridge rail replacement.									PPNO: 1256	
Change Notes:											
RT:8	Capacity Status: NCI	Exempt Category: Safety - Non capacity widening or bridge reconstruction									
Est Total Cost: \$0											
	TOTAL	PRIOR	22/23	23/24	24/25	25/26	26/27	FUTURE	PE	RW	CON
TOTAL											

COMPLETED

MPO ID: CAL494		ADOPTION: 23-00									
Project Title:	In Chula Vista - Potable Irrigation Systems (part of Lump Sum CAL46C)									EA NO: 42870	
Project Description:	I-805 from Main Street to Palomar Street Milepost begins at 3.4 ends at 5.1 (1.7 miles) - In Chula Vista, from 0.3 mile south of Main Street Undercrossing to Palomar Street Overcrossing. Convert potable irrigation systems to recycled water.									PPNO: 1243	
Change Notes:											
RT:805	Capacity Status: NCI	Exempt Category: Other - Plantings, landscaping, etc									
Est Total Cost: \$0											
	TOTAL	PRIOR	22/23	23/24	24/25	25/26	26/27	FUTURE	PE	RW	CON
TOTAL											

Table B-1
2023 Regional Transportation Improvement Program
San Diego Region (in \$000s)

Caltrans

DELAYED

MPO ID: CAL495		ADOPTION: 23-00									
Project Title:	City of San Diego - El Camino Real to Route 56/15. Pave beyond gore areas, relocate irrigation control valve boxes, construct rumble strip. (part of Lump Sum CAL46B)	EA NO: 41190									
Project Description:	SR 56 from El Camino Real to Route 56/15 Milepost begins at .3 ends at 9.7 (9.4 miles) - In the city of San Diego, from El Camino Real Undercrossing to Route 56/15 Separation. Pave beyond gore areas, relocate irrigation control valve boxes, construct rumble strip.	PPNO: 1251									
Change Notes:											
RT:56	Capacity Status: NCI	Exempt Category: Safety - Pavement marking demonstration									
Est Total Cost: \$0											
	TOTAL	PRIOR	22/23	23/24	24/25	25/26	26/27	FUTURE	PE	RW	CON
TOTAL											

COMPLETED

MPO ID: CAL496		ADOPTION: 23-00									
Project Title:	City of San Diego - Camino de la Plaza to Otay River Bridge, Route 805/5 Separation to San Ysidro Boulevard. (part of Lump Sum CAL46C)	EA NO: 43067									
Project Description:	I-5 from Camino de la Plaza to Otay River Bridge Milepost begins at .3 ends at 5 (4.7 miles) - In the city of San Diego, from Camino de la Plaza Overcrossing to Otay River Bridge; also on Route 805 from Route 805/5 Separation to San Ysidro Boulevard Undercrossing. Convert potable irrigation system to recycled water, replace deteriorated water supply lines, and plant landscaping for erosion control.	PPNO: 1245									
Change Notes:											
RT:5	Capacity Status: NCI	Exempt Category: Other - Plantings, landscaping, etc									
Est Total Cost: \$0											
	TOTAL	PRIOR	22/23	23/24	24/25	25/26	26/27	FUTURE	PE	RW	CON
TOTAL											

COMPLETED

MPO ID: CAL497		ADOPTION: 23-00									
Project Title:	City of San Diego - ADA Curb Ramps (part of Lump Sum CAL46I)	EA NO: 42710									
Project Description:	I-8 from Mission Center Road to College Avenue Milepost begins at 3 ends at 8.5 (5.5 miles) - In San Diego County in San Diego from Mission Center Road Overcrossing to 0.2 Mile East of College Avenue Overcrossing. Construct and upgrade pedestrian curb ramps to meet Americans with Disabilities Act (ADA) standards. Replaced damage sidewalk, replace traffic signals and install accessible pedestrian signals.	PPNO: 1227									
Change Notes:											
RT:8	Capacity Status: NCI	Exempt Category: Air Quality - Bicycle and pedestrian facilities									
Est Total Cost: \$0											
	TOTAL	PRIOR	22/23	23/24	24/25	25/26	26/27	FUTURE	PE	RW	CON
TOTAL											

Wednesday, August 31, 2022

Table B-1
2023 Regional Transportation Improvement Program
San Diego Region (in \$000s)

Caltrans

COMPLETED

MPO ID: CAL498		ADOPTION: 23-00									
Project Title:	Various cities - Curb ramps, pedestrian signal heads, push buttons, relocate pull boxes, light poles, and controller cabinet. (part of Lump Sum CAL46I)									EA NO: 42900	
Project Description:	Various locations. - In and near the cities of Chula Vista, National City, and San Diego, from 0.2 mile south of Main Street/Auto Park Drive to 0.1 mile south of Home Avenue. Construct and upgrade pedestrian curb ramps to meet American Disabilities Act (ADA) standards. Replace pedestrians signal heads, push buttons and relocated pull boxes, light poles and controller cabinet.									PPNO: 1248	
Change Notes:											
RT:805	Capacity Status: NCI	Exempt Category: Safety - Safety Improvement Program									
Est Total Cost: \$0											
	TOTAL	PRIOR	22/23	23/24	24/25	25/26	26/27	FUTURE	PE	RW	CON
TOTAL											

COMPLETED

MPO ID: CAL499		ADOPTION: 23-00									
Project Title:	City of San Diego - San Ysidro Blvd UC to Otay River Bridge. Potable irrigation systems. (part of Lump Sum CAL46C)									EA NO: 42880	
Project Description:	Rte 805 PM 0.6/3.3; Rte 905 4.7/5.7 - City of San Diego, on Route 805 from San Ysidro Boulevard Undercrossing to Otay River Bridge. Convert potable irrigation systems to recycled water.									PPNO: 1244	
Change Notes:											
RT:805	Capacity Status: NCI	Exempt Category: Other - Plantings, landscaping, etc									
Est Total Cost: \$0											
	TOTAL	PRIOR	22/23	23/24	24/25	25/26	26/27	FUTURE	PE	RW	CON
TOTAL											

COMPLETED

MPO ID: CAL500		ADOPTION: 23-00									
Project Title:	City of San Diego - Carmel Mountain Road UC to Route 5/56 Separation. Stabilize slope and landscape. (part of Lump Sum CAL46I)									EA NO: 42200	
Project Description:	Not Location Specific - In the city of San Diego, from Carmel Mountain Road Undercrossing to 0.04 mile north of Carmel Mountain Road; also at 0.1 mile south of Carmel Valley Road (PM R32.8). Stabilize existing slopes and landscaping from further erosion and sediment deposition into the Los Penasquitos Lagoon.									PPNO: 1164	
Change Notes:											
RT:5	Capacity Status: NCI	Exempt Category: Other - Plantings, landscaping, etc									
Est Total Cost: \$0											
	TOTAL	PRIOR	22/23	23/24	24/25	25/26	26/27	FUTURE	PE	RW	CON
TOTAL											

Table B-1
2023 Regional Transportation Improvement Program
San Diego Region (in \$000s)

Caltrans

COMPLETED

MPO ID: CAL501		ADOPTION: 23-00										
Project Title:	National City and Chula Vista - Pavement Rehabilitation. (part of Lump Sum CAL46E)								EA NO: 42480			
									PPNO: 1188			
Project Description:	SR 54 from Route 54/5 Separation to Route 54/125 Junction Milepost begins at 0 ends at 6.4 (6.4 miles) - In San Diego County in and near National City and Chula Vista on Route 54 from Route 54/5 separation to 0.4 mile east of Sweetwater Rd Undercrossing. Replace concrete slabs, upgrade curb ramps to be American with Disability Act (ADA) compliant, replace asphalt concrete surfacing and base, drainage improvements, bridge deck methacrylate, replace signal and lighting and upgrade AC dike, guardrail systems, signing and striping.											
Change Notes:												
RT:54	Capacity Status: NCI		Exempt Category: Safety - Pavement resurfacing and/or rehabilitation									
Est Total Cost: \$0												
	TOTAL	PRIOR	22/23	23/24	24/25	25/26	26/27	FUTURE	PE	RW	CON	
TOTAL												

COMPLETED

MPO ID: CAL503		ADOPTION: 23-00										
Project Title:	Advanced Technology Corridors at Border Ports of Entry Pilot Project								EA NO: 42750			
									RTP REF: GM07 (2021)			
Project Description:	Various - In San Diego County and Imperial County on various routes at various locations, Install Intelligent Technology Statewide Border Wait Time System, Implement a fiber optic cable network to facilitate an advanced traveler information and border wait time system connecting the entire San Diego and Imperial border network. SD County: Route 5, 805, 905 & 188 IMP County: Route 7, 111 & 186											
Change Notes:												
RT:5	Capacity Status: NCI		Exempt Category: Safety - Non signalization traffic control and operating									
Est Total Cost: \$39,176												
	TOTAL	PRIOR	22/23	23/24	24/25	25/26	26/27	FUTURE	PE	RW	CON	
SB1 - TCEP	\$11,969	\$11,969							\$2,317		\$9,652	
TOTAL	\$11,969	\$11,969							\$2,317		\$9,652	
*\$27.207M of SHOPP programmed on CAL472												

Table B-1
2023 Regional Transportation Improvement Program
San Diego Region (in \$000s)

Caltrans

COMPLETED

MPO ID: CAL505		ADOPTION: 23-00									
Project Title:	SD-52 Dips Pavement Rehab (part of Lump Sum CAL46E)									EA NO: 43025	
Project Description:	SR 52 from 0.4 miles west of Convoy Street to .3 mile east of Santo Road Overcrossing Milepost begins at 5.1 ends at 9 (3.9 miles) - In San Diego County in San Diego on Route 52 from 0.4 miles west of Convoy Street to 0.3 miles east of Santo Road Overcrossing (3.9 miles). Roadway rehabilitation to mitigate highway settlement, construct auxiliary lane, Transportation Management System (TMS), lighting, and roadside safety improvements.									PPNO: 01302	
Change Notes:											
RT:52	Capacity Status: NCI	Exempt Category: Safety - Pavement resurfacing and/or rehabilitation									
Est Total Cost: \$0											
	TOTAL	PRIOR	22/23	23/24	24/25	25/26	26/27	FUTURE	PE	RW	CON
TOTAL											

COMPLETED

MPO ID: CAL508		ADOPTION: 23-00									
Project Title:	In La mesa and El Cajon at various locations. (part of Lump Sum CAL46D)									EA NO: 43043	
Project Description:	Route I-8 - In La Mesa and El Cajon from 0.1 Mile West of Grossmont Boulevard Overcrossing to West Main Street Overcrossing and at Marshall Avenue Overhead. Rehabilitate two bridge decks									PPNO: 1339	
Change Notes:											
RT:8	Capacity Status: NCI	Exempt Category: Safety - Non capacity widening or bridge reconstruction									
Est Total Cost: \$0											
	TOTAL	PRIOR	22/23	23/24	24/25	25/26	26/27	FUTURE	PE	RW	CON
TOTAL											

COMPLETED

MPO ID: CAL509		ADOPTION: 23-00									
Project Title:	Route 15/78 Separation (part of Lump Sum CAL46E)									EA NO: 43051	
Project Description:	I-15 from 0.2 mile S of Rte 15/78 to 0.5 mile N of Deer Springs OC Milepost begins at 31.3 ends at 37.1 (5.8 miles) - In San Diego County near Escondido from 0.2 mile south of Route 15/78 separation to 0.5 mile north of Deer Springs Road Overcrossing (5.8 miles). Rehabilitate pavement by replacing sections of existing pavement and the outside shoulder with Continuous Reinforced Concrete Pavement (CRCP), pavement slab replacement, bridge approach slab replacement, bridge joint seal work, and sign panel replacement.									PPNO: 1350	
Change Notes:											
RT:15	Capacity Status: NCI	Exempt Category: Safety - Pavement resurfacing and/or rehabilitation									
Est Total Cost: \$0											
	TOTAL	PRIOR	22/23	23/24	24/25	25/26	26/27	FUTURE	PE	RW	CON
TOTAL											

Table B-1
2023 Regional Transportation Improvement Program
San Diego Region (in \$000s)

Caltrans

COMPLETED

MPO ID: CAL510										ADOPTION: 23-00		
Project Title:	In San Diego County North of San Diego River Bridge to Route 78 (part of Lump Sum CAL46E)								EA NO: 43056		PPNO: 1344	
Project Description:	SR 67 from 0.2 mile N of SD River Bridge to Route 78 in Ramona. Milepost begins at 6 ends at 24.4 (18.4 miles) - Rehabilitate asphalt pavement, drainage system restoration, curb ramp upgrades, guardrail upgrades and enhance crosswalk visibility and add 18 miles of fiber conduit for broadband connectivity.											
Change Notes:	RT:67 Capacity Status: NCI Exempt Category: Safety - Pavement resurfacing and/or rehabilitation											
Est Total Cost: \$0												
	TOTAL	PRIOR	22/23	23/24	24/25	25/26	26/27	FUTURE	PE	RW	CON	
TOTAL												

COMPLETED

MPO ID: CAL515										ADOPTION: 23-00		
Project Title:	El Cajon - Madison Avenue from N. Johnson Avenue to 670 Ft. east of N. 2nd Street (part of Lump Sum CAL105)											
Project Description:	Madison Avenue from N. Johnson to N. 2nd Street (3.78 miles) - Install Class 2 bike lanes, uncontrolled pedestrian crossing, and street lighting.											
Change Notes:	Capacity Status: NCI Exempt Category: Safety - Safety Improvement Program											
Est Total Cost: \$0												
	TOTAL	PRIOR	22/23	23/24	24/25	25/26	26/27	FUTURE	PE	RW	CON	
HSIP	\$0											
Local Funds	\$0											
TOTAL												

COMPLETED

MPO ID: CAL516										ADOPTION: 23-00		
Project Title:	Encinitas - N. Coast Highway 101 corridor from Basil Street to El Portal Street (part of Lump Sum CAL105)											
Project Description:	North Coast Highway from Basil Street to El Portal Street (.4 miles) - Install pedestrian hybrid beacon (HAWK).											
Change Notes:	Capacity Status: NCI Exempt Category: Safety - Safety Improvement Program											
Est Total Cost: \$0												
	TOTAL	PRIOR	22/23	23/24	24/25	25/26	26/27	FUTURE	PE	RW	CON	
TOTAL												

Table B-1
2023 Regional Transportation Improvement Program
San Diego Region (in \$000s)

Caltrans

COMPLETED

MPO ID: CAL519										ADOPTION: 23-00	
Project Title: La Mesa - Various signalized intersections, including La Mesa Blvd/Glen St., Lemon Ave/Bancroft Dr., Spring St./La Mesa Blvd, 70th/University, Lake Murray/Dallas St, Lake Murray/Aztec Dr. Murray Dr./Hospital Ring, Fletcher Pkwy/Trolley Ct/Parks Avenue.											
Project Description: Install pedestrian countdown signal heads, ADA-compliant pedestrian pushbuttons, and upgrade traffic signal controllers.											
Change Notes:											
Capacity Status: NCI Exempt Category: Safety - Safety Improvement Program											
Est Total Cost: \$0											
	TOTAL	PRIOR	22/23	23/24	24/25	25/26	26/27	FUTURE	PE	RW	CON
TOTAL											

COMPLETED

MPO ID: CAL520										ADOPTION: 23-00	
Project Title: La Mesa - El Cajon Boulevard from Jessie Avenue to Williams Avenue. (part of Lump Sum CAL105)											
Project Description: El Cajon Boulevard from Jessie Avenue to Williams Avenue (.5 miles) - Install a HAWK signal and curb extensions.											
Change Notes:											
Capacity Status: NCI Exempt Category: Safety - Safety Improvement Program											
Est Total Cost: \$0											
	TOTAL	PRIOR	22/23	23/24	24/25	25/26	26/27	FUTURE	PE	RW	CON
TOTAL											

COMPLETED

MPO ID: CAL521										ADOPTION: 23-00	
Project Title: La Mesa - Various Locations citywide. (part of Lump Sum CAL105)											
Project Description: Install Rectangular Rapid Flashing Beacons (RRFBs), high visibility crosswalks, and pedestrian curb ramps.											
Change Notes:											
Capacity Status: NCI Exempt Category: Safety - Safety Improvement Program											
Est Total Cost: \$0											
	TOTAL	PRIOR	22/23	23/24	24/25	25/26	26/27	FUTURE	PE	RW	CON
HSIP	\$0										
TOTAL											

Table B-1
2023 Regional Transportation Improvement Program
San Diego Region (in \$000s)

Caltrans

COMPLETED

MPO ID: CAL529		ADOPTION: 23-00									
Project Title:	San Diego County - Five guardrails, located at Del Dios Highway (at Date lane and Japatul Rd at MP 14.5 and east of Tavern Rd, in unincorporated San Diego County (part of Lump Sum CAL 105)										
Project Description:	Del Dios Highway from Date Lane to Japatul Road (43.1 miles) - Upgrade metal beam guardrails.										
Change Notes:	Capacity Status: NCI Exempt Category: Safety - Safety Improvement Program										
Est Total Cost: \$0											
	TOTAL	PRIOR	22/23	23/24	24/25	25/26	26/27	FUTURE	PE	RW	CON
HSIP	\$0										
TOTAL											

COMPLETED

MPO ID: CAL561		ADOPTION: 23-00									
Project Title:	Pavement Rehabilitation and Safety Enhancements (part of Lump Sum CAL46E)										
Project Description:	SR 78 from Route 5 to North Broadway Milepost begins at 0 ends at 17.7 (17.7 miles) - In and near Oceanside, Vista, San Marcos, and Escondido from Route 5 to North Broadway. Rehabilitate pavement, upgrade facilities to Americans with Disabilities Act (ADA) standards, upgrade bridge rail, upgrade Transportation Management System (TMS) elements, replace damaged sign panels, upgrade safety features, and make operational improvements to reduce delay.										
Change Notes:	RT:78 Capacity Status: NCI Exempt Category: Safety - Pavement resurfacing and/or rehabilitation										
Est Total Cost: \$0											
	TOTAL	PRIOR	22/23	23/24	24/25	25/26	26/27	FUTURE	PE	RW	CON
TOTAL											

COMPLETED

MPO ID: CAL573		ADOPTION: 23-00									
Project Title:	Full Access and Coordinated Transportation (FACT) Vehicle Purchase										
Project Description:	Purchase Replacement and Expansion Accessible Vehicles. Toll Credits will be used to match federal funds for the CON phase										
Change Notes:	Capacity Status: NCI Exempt Category: Mass Transit - Purchase new buses and rail cars to replace existing vehicles or minor expansions of fleet										
Est Total Cost: \$779											
	TOTAL	PRIOR	22/23	23/24	24/25	25/26	26/27	FUTURE	PE	RW	CON
FTA 5339	\$779	\$779									\$779
TOTAL	\$779	\$779									\$779

Wednesday, August 31, 2022

Table B-1
2023 Regional Transportation Improvement Program
San Diego Region (in \$000s)

Caltrans

COMPLETED

MPO ID: CAL574		ADOPTION: 23-00									
Project Title:	Relinquishment in Coronado (part of Lump Sum CAL46I)							EA NO: 43021			
Project Description:	SR 75 from Rainbow Dr to Glorietta Boulevard Milepost begins at 11.2 ends at 20.1 (9.8 miles) - In Coronado, from 0.2 mile north of Rainbow Drive to Glorietta boulevard; also the entirety of Route 282 (PM 0.0R/0.691 R).							PPNO: 1304			
Change Notes:											
RT:75	Capacity Status: NCI	Exempt Category: Safety - Safety Improvement Program									
Est Total Cost: \$0											
	TOTAL	PRIOR	22/23	23/24	24/25	25/26	26/27	FUTURE	PE	RW	CON
TOTAL											

COMPLETED

MPO ID: CAL575		ADOPTION: 23-00									
Project Title:	In the City of San Diego, at Fairmont Avenue/Mission Gorge Road. (part of Lump Sum CAL46B)							EA NO: 43060			
Project Description:	I-805 from I-805 to I-8 (5.6 miles) - In the City of San Diego, at Fairmont Avenue/Mission George Road; also on Route 805 at the northbound connector to eastbound Route 8 (PM 17.4). Apply high Friction Surface Treatment (HFST) and abrasive shot blasting.							PPNO: 1358			
Change Notes:											
RT:805	Capacity Status: NCI	Exempt Category: Safety - Hazard elimination program									
Est Total Cost: \$0											
	TOTAL	PRIOR	22/23	23/24	24/25	25/26	26/27	FUTURE	PE	RW	CON
TOTAL											

COMPLETED

MPO ID: CAL576		ADOPTION: 23-00									
Project Title:	SR 52 in the City of San Diego							EA NO: 43112			
Project Description:	SR 52 from .4 miles to .7 miles east of Convoy Street Milepost begins at .4 ends at .7 (.3 miles) - In the city of San Diego, from 0.4 miles west to 0.7 miles east of Convoy Street. Stabilize roadway by using compaction grouting, geogrid, and repave with Continuously Reinforced Concrete Pavement (CRCP)										
Change Notes:											
RT:52	Capacity Status: NCI	Exempt Category: Safety - Pavement resurfacing and/or rehabilitation									
Est Total Cost: \$18,000											
	TOTAL	PRIOR	22/23	23/24	24/25	25/26	26/27	FUTURE	PE	RW	CON
SHOPP(AC)-EmerResp	\$18,000	\$18,000									\$18,000
TOTAL	\$18,000	\$18,000									\$18,000

Table B-1
2023 Regional Transportation Improvement Program
San Diego Region (in \$000s)

Caltrans

COMPLETED

MPO ID: CAL577										ADOPTION: 23-00	
Project Title:	Carlsbad Boulevard Pedestrian Crossing Enhancement - Five Intersections - H10-11-001 (part of Lump Sum CAL105)										
Project Description:	Intersection at various and various - Install pedestrian enhancements at existing crosswalks. The improvements include curb extensions, pedestrian-activated in roadway warning lights, green bicycle lanes and ADA curb ramps.										
Change Notes:	Capacity Status: NCI Exempt Category: Safety - Safety Improvement Program										
Est Total Cost: \$0											
	TOTAL	PRIOR	22/23	23/24	24/25	25/26	26/27	FUTURE	PE	RW	CON
TOTAL											

COMPLETED

MPO ID: CAL578										ADOPTION: 23-00	
Project Title:	Carlsbad Boulevard Pedestrian Crossing Enhancements - Mid Block Crossing - H10-11-002 (part of Lump Sum CAL105)										
Project Description:	Intersection at Carlsbad BI and various - Five Intersections: Carlsbad BI at Oak Avenue, Carlsbad BI at Sycamore Avenue, Carlsbad BI at Maple Avenue, Carlsbad BI at Cherry Avenue, and Carlsbad at Hemlock Avenue.										
Change Notes:	Capacity Status: NCI Exempt Category: Safety - Safety Improvement Program										
Est Total Cost: \$0											
	TOTAL	PRIOR	22/23	23/24	24/25	25/26	26/27	FUTURE	PE	RW	CON
TOTAL											

COMPLETED

MPO ID: CAL579										ADOPTION: 23-00	
Project Title:	North Second Avenue Shoulder Improvements - H10-11-003 (part of Lump Sum CAL105)										
Project Description:	Point location at North Second Avenue - Upgrade existing guardrail on easterly frontage of North Second Avenue.										
Change Notes:	Capacity Status: NCI Exempt Category: Safety - Safety Improvement Program										
Est Total Cost: \$0											
	TOTAL	PRIOR	22/23	23/24	24/25	25/26	26/27	FUTURE	PE	RW	CON
TOTAL											

Table B-1
2023 Regional Transportation Improvement Program
San Diego Region (in \$000s)

Caltrans

COMPLETED

MPO ID: CAL580										ADOPTION: 23-00	
Project Title: City of El Cajon Pedestrian - Safety Improvements - H10-11-005 (part of Lump Sum CAL105)											
Project Description: various Locations - Install Rectangular Rapid Flashing Beacons (RRFBs) and High Visibility Crosswalks.											
Change Notes:											
Capacity Status: NCI Exempt Category: Safety - Safety Improvement Program											
Est Total Cost: \$0											
	TOTAL	PRIOR	22/23	23/24	24/25	25/26	26/27	FUTURE	PE	RW	CON
TOTAL											

COMPLETED

MPO ID: CAL581										ADOPTION: 23-00	
Project Title: Coast Highway 101 Separated Bike Lanes - H10-11-006 (part of Lump Sum CAL105)											
Project Description: Point location at Swami - Install separated bike lanes.											
Change Notes:											
Capacity Status: NCI Exempt Category: Safety - Safety Improvement Program											
Est Total Cost: \$0											
	TOTAL	PRIOR	22/23	23/24	24/25	25/26	26/27	FUTURE	PE	RW	CON
TOTAL											

COMPLETED

MPO ID: CAL582										ADOPTION: 23-00	
Project Title: Coast Highway 101 from South Cardiff State Beach Parking Lot to City Limits Sidewalk Improvements - H10-11-007 (part of Lump Sum CAL105)											
Project Description: Coast Highway 101 - Install new sidewalk and retaining wall.											
Change Notes:											
Capacity Status: NCI Exempt Category: Safety - Safety Improvement Program											
Est Total Cost: \$0											
	TOTAL	PRIOR	22/23	23/24	24/25	25/26	26/27	FUTURE	PE	RW	CON
TOTAL											

**Table B-1
2023 Regional Transportation Improvement Program
San Diego Region (in \$000s)**

Caltrans

COMPLETED

MPO ID: CAL583										ADOPTION: 23-00	
Project Title: Escondido Signal Communications Safety Improvements - H10-11-009 (part of Lump Sum CAL105)											
Project Description: Citywide - Install traffic signal interconnect system (conduit, monitoring devices, controllers, software and related communications equipment) to allow for improved safety operations and optimized signal coordination along sixteen coordinated signal groups.											
Change Notes:											
Capacity Status: NCI Exempt Category: Safety - Safety Improvement Program											
Est Total Cost: \$0											
	TOTAL	PRIOR	22/23	23/24	24/25	25/26	26/27	FUTURE	PE	RW	CON
TOTAL											

COMPLETED

MPO ID: CAL584										ADOPTION: 23-00	
Project Title: La Mesa-Citywide Guardrail Upgrades (part of Lump Sum CAL105)											
Project Description: Various locations - Upgrade existing guardrails and end treatments.											
Change Notes:											
Capacity Status: NCI Exempt Category: Safety - Safety Improvement Program											
Est Total Cost: \$0											
	TOTAL	PRIOR	22/23	23/24	24/25	25/26	26/27	FUTURE	PE	RW	CON
TOTAL											

COMPLETED

MPO ID: CAL585										ADOPTION: 23-00	
Project Title: El Cajon-Washington Avenue Street Improvements (part of Lump Sum CAL105)											
Project Description: Intersection at Washington Ave and Avocado Ave - Install high visibility pedestrian crossings at signalized intersections, a Pedestrian Hybrid Beacon, and raised medians along the corridor.											
Change Notes:											
Capacity Status: NCI Exempt Category: Safety - Safety Improvement Program											
Est Total Cost: \$0											
	TOTAL	PRIOR	22/23	23/24	24/25	25/26	26/27	FUTURE	PE	RW	CON
TOTAL											
*H10-11-004											

**Table B-1
2023 Regional Transportation Improvement Program
San Diego Region (in \$000s)**

Caltrans

COMPLETED

MPO ID: CAL586		ADOPTION: 23-00									
Project Title:		La Mesa-Citywide Installation of Edgelines (part of Lump Sum CAL105)									
Project Description:		Various Locations - Install edgeline striping.									
Change Notes:		Capacity Status: NCI Exempt Category: Safety - Safety Improvement Program									
Est Total Cost: \$0											
	TOTAL	PRIOR	22/23	23/24	24/25	25/26	26/27	FUTURE	PE	RW	CON
TOTAL											
*H10-11-012											

COMPLETED

MPO ID: CAL587		ADOPTION: 23-00									
Project Title:		National City - 16th St & E St and Plaza Boulevard / Paradise Valley Road & 8th St Pedestrian Crossings (part of Lump Sum CAL105)									
Project Description:		Intersection at 16th St and E Avenue - Install high visibility pedestrian striping, curb									
Change Notes:		Capacity Status: NCI Exempt Category: Safety - Safety Improvement Program									
Est Total Cost: \$0											
	TOTAL	PRIOR	22/23	23/24	24/25	25/26	26/27	FUTURE	PE	RW	CON
TOTAL											
*H10-11-013											

COMPLETED

MPO ID: CAL588		ADOPTION: 23-00									
Project Title:		National City Highway Safety Improvements (part of Lump Sum CAL105)									
Project Description:		Various - Install pedestrian countdown signal heads, advance stop bar before crosswalk (Bicycle Box), and modify signal phasing to implement a Leading Pedestrian Interval (LPI).									
Change Notes:		Capacity Status: NCI Exempt Category: Safety - Safety Improvement Program									
Est Total Cost: \$0											
	TOTAL	PRIOR	22/23	23/24	24/25	25/26	26/27	FUTURE	PE	RW	CON
TOTAL											
*H10-11-014											

Table B-1
2023 Regional Transportation Improvement Program
San Diego Region (in \$000s)

Caltrans

COMPLETED

MPO ID: CAL589										ADOPTION: 23-00	
Project Title: Poway Road Corridor Improvements - H10-11-015 (part of Lump Sum CAL105)											
Project Description: Poway Road - Provide advanced dilemma zone detection, implement leading pedestrian interval (LPI), create directional median openings, and install/upgrade intersection regulatory signs.											
Change Notes:											
Capacity Status: NCI Exempt Category: Safety - Safety Improvement Program											
Est Total Cost: \$0											
	TOTAL	PRIOR	22/23	23/24	24/25	25/26	26/27	FUTURE	PE	RW	CON
TOTAL											

COMPLETED

MPO ID: CAL590										ADOPTION: 23-00	
Project Title: San Diego County-Pedestrian Safety Improvements - H-10-11-016 (part of Lump Sum CAL105)											
Project Description: Various Locations - Install Pedestrian Countdown Signal Heads, pushbuttons, curb ramps, and continental crosswalks.											
Change Notes:											
Capacity Status: NCI Exempt Category: Safety - Safety Improvement Program											
Est Total Cost: \$0											
	TOTAL	PRIOR	22/23	23/24	24/25	25/26	26/27	FUTURE	PE	RW	CON
TOTAL											

COMPLETED

MPO ID: CAL591										ADOPTION: 23-00	
Project Title: San Diego County-Guardrail Upgrades H10-11-017 (part of Lump Sum CAL105)											
Project Description: Sunrise Highway - Upgrade metal beam guardrail and end-treatment.											
Change Notes:											
Capacity Status: NCI Exempt Category: Safety - Safety Improvement Program											
Est Total Cost: \$0											
	TOTAL	PRIOR	22/23	23/24	24/25	25/26	26/27	FUTURE	PE	RW	CON
TOTAL											

Table B-1
2023 Regional Transportation Improvement Program
San Diego Region (in \$000s)

Caltrans

COMPLETED

MPO ID: CAL592										ADOPTION: 23-00	
Project Title: San Diego County-Edgeline Installations - H10-11-018 (part of Lump Sum CAL105)											
Project Description: Various Locations - Install 6" edgelines.											
Change Notes:											
Capacity Status: NCI Exempt Category: Safety - Safety Improvement Program											
Est Total Cost: \$0											
	TOTAL	PRIOR	22/23	23/24	24/25	25/26	26/27	FUTURE	PE	RW	CON
TOTAL											

COMPLETED

MPO ID: CAL593										ADOPTION: 23-00	
Project Title: San Diego County-Pedestrian Crossing Enhancements (part of Lump Sum CAL105)											
Project Description: Various Locations - Install pedestrian countdown signal heads - H10-11-019											
Change Notes:											
Capacity Status: NCI Exempt Category: Safety - Safety Improvement Program											
Est Total Cost: \$0											
	TOTAL	PRIOR	22/23	23/24	24/25	25/26	26/27	FUTURE	PE	RW	CON
TOTAL											

COMPLETED

MPO ID: CAL594										ADOPTION: 23-00	
Project Title: San Marcos-Citywide Traffic Signal Visibility Improvements H10-11-020 (part of Lump Sum CAL105)											
Project Description: Various Location - Upgrade existing traffic signal backplates to retroreflective backplates.											
Change Notes:											
Capacity Status: NCI Exempt Category: Safety - Safety Improvement Program											
Est Total Cost: \$0											
	TOTAL	PRIOR	22/23	23/24	24/25	25/26	26/27	FUTURE	PE	RW	CON
TOTAL											

Table B-1
2023 Regional Transportation Improvement Program
San Diego Region (in \$000s)

Caltrans

COMPLETED

MPO ID: CAL595		ADOPTION: 23-00									
Project Title:	Encinitas-Citywide Leading Pedestrian Intervals - H10-11-008 (part of Lump Sum CAL105)										
Project Description:	Various Locations - Install Leading Pedestrian (LPI), traffic signal system upgrades for LPI operations, and high visibility crosswalk striping.										
Change Notes:	Capacity Status: NCI Exempt Category: Safety - Safety Improvement Program										
Est Total Cost: \$0											
	TOTAL	PRIOR	22/23	23/24	24/25	25/26	26/27	FUTURE	PE	RW	CON
TOTAL											

Table B-1
2023 Regional Transportation Improvement Program
San Diego Region (in \$000s)

Carlsbad, City of

COMPLETED

MPO ID: CB34		ADOPTION: 23-00									
Project Title:	Palomar Airport Road and Paseo Del Norte Right Turn Lane							RTP REF: A-28 (2019); T2-2			
Project Description:	Palomar Airport Road from I-5 to Paseo Del Norte (.1 miles) - in Carlsbad, widening along eastbound Palomar Airport Road to provide a dedicated right turn lane to southbound Paseo Del Norte							RAS (M-33) TransNet - LSI: CR			
Change Notes:											
		Capacity Status: CI			Exempt Category: Non-Exempt						
Est Total Cost: \$1,122		Open to Traffic: Aug 2020									
	TOTAL	PRIOR	22/23	23/24	24/25	25/26	26/27	FUTURE	PE	RW	CON
TransNet - LSI Carry Over	\$837	\$837							\$169		\$668
Local Funds	\$285	\$285							\$64		\$221
TOTAL	\$1,122	\$1,122							\$233		\$889

COMPLETED

MPO ID: CB35		ADOPTION: 23-00									
Project Title:	Palomar Airport Road and Paseo Del Norte Left Turn Lane							RTP REF: A-26 (2019); T2-2			
Project Description:	Palomar Airport Road from I-5 to Paseo Del Norte (.1 miles) - In Carlsbad, lengthen the left turn pocket along eastbound Palomar Airport Road to northbound Paseo Del Norte							RAS (M-33) TransNet - LSI: CR			
Change Notes:											
		Capacity Status: CI			Exempt Category: Non-Exempt						
Est Total Cost: \$359		Open to Traffic: Jun 2020									
	TOTAL	PRIOR	22/23	23/24	24/25	25/26	26/27	FUTURE	PE	RW	CON
TransNet - LSI Carry Over	\$235	\$235							\$195		\$40
Local Funds	\$124	\$124									\$124
TOTAL	\$359	\$359							\$195		\$164

COMPLETED

MPO ID: CB37		ADOPTION: 23-00									
Project Title:	El Camino Real and College Blvd. Intersection Improvements							RAS (M-38)			
Project Description:	Intersection at El Camino Real and College Blvd - in Carlsbad, improve El Camino Real along the southbound approach to the intersection with College Blvd. to provide three thru lanes and a signal controlled right turn lane										
Change Notes:											
		Capacity Status: NCI			Exempt Category: Other - Intersection channelization projects						
Est Total Cost: \$1,021											
	TOTAL	PRIOR	22/23	23/24	24/25	25/26	26/27	FUTURE	PE	RW	CON
Local Funds	\$1,021	\$1,021							\$213		\$808
TOTAL	\$1,021	\$1,021							\$213		\$808

Table B-1
2023 Regional Transportation Improvement Program
San Diego Region (in \$000s)

Carlsbad, City of

COMPLETED

MPO ID: CB44		ADOPTION: 23-00									
Project Title:	Traffic Signal - RAMS						RAS (M-38)				
Project Description:	Management System for Arterial roadways throughout the City of Carlsbad and the County - City of Carlsbad annual operations and maintenance cost share for the Regional Arterial Management System, (RAMS);...						TransNet - LSI: CR				
Change Notes:	Capacity Status: NCI Exempt Category: Other - Traffic signal synchronization projects										
Est Total Cost: \$141											
	TOTAL	PRIOR	22/23	23/24	24/25	25/26	26/27	FUTURE	PE	RW	CON
TransNet - LSI	\$105	\$105							\$105		
TOTAL	\$105	\$105							\$105		

Table B-1
2023 Regional Transportation Improvement Program
San Diego Region (in \$000s)

Chula Vista, City of

COMPLETED

MPO ID: CHV51	ADOPTION: 23-00										
Project Title:	Cross Gutter Replacement								<i>TransNet - LSI: CR</i>		
Project Description:	In Chula Vista at Naples St. and Oleander Ave.; Orange Ave. and Hilltop Drive; Palomar St. and Third Ave., I St. and Hilltop Drive - Reconstruct the steep cross gutters at several intersections throughout the city in order to increase vehicle safety and reduce congestion caused by vehicles slowing down; Americans with Disabilities Act (ADA)-compliant pedestrian improvements will also be constructed										
Change Notes:	Capacity Status: NCI Exempt Category: Safety - Safer non-Federal-aid system roads										
Est Total Cost: \$563											
	TOTAL	PRIOR	22/23	23/24	24/25	25/26	26/27	FUTURE	PE	RW	CON
<i>TransNet - LSI Carry Over</i>	\$563	\$563							\$198		\$365
TOTAL	\$563	\$563							\$198		\$365

COMPLETED

MPO ID: CHV53	ADOPTION: 23-00										
Project Title:	Bikeway Master Plans (part of Lump Sum V17)								<i>TransNet - LSI: Maint</i>		
Project Description:	In Chula Vista - citywide - Update the Citywide Bikeway Master Plan and prepare a bikeway feasibility study for Broadway. Includes preparation of a Multi-Modal Pedestrian/Bikeway Master Plan.										
Change Notes:	Capacity Status: NCI Exempt Category: Air Quality - Bicycle and pedestrian facilities										
Est Total Cost: \$0											
	TOTAL	PRIOR	22/23	23/24	24/25	25/26	26/27	FUTURE	PE	RW	CON
TOTAL											

COMPLETED

MPO ID: CHV82	ADOPTION: 23-00										
Project Title:	Palomar Street and Orange Avenue Sidewalk Improvements								<i>TransNet - LSI: CR</i>		
Project Description:	Palomar Street south side from Fifth Ave. to Orange Ave., Orange Avenue from Fifth Ave. to Palomar St. - installation of missing curb, gutter and sidewalk along the south side of Palomar St. and the north side of Orange Ave and upgrade of traffic signal at Palomar and Orange										
Change Notes:	Capacity Status: NCI Exempt Category: Air Quality - Bicycle and pedestrian facilities										
Est Total Cost: \$607											
	TOTAL	PRIOR	22/23	23/24	24/25	25/26	26/27	FUTURE	PE	RW	CON
<i>TransNet - LSI</i>	\$261	\$261							\$50		\$211
<i>TransNet - LSI Carry Over</i>	\$346	\$346									\$346
TOTAL	\$607	\$607							\$50		\$557

Table B-1
2023 Regional Transportation Improvement Program
San Diego Region (in \$000s)

Chula Vista, City of

COMPLETED

MPO ID: CHV86		ADOPTION: 23-00										
Project Title:	Third Avenue Streetscape Improvement Project (TASIP - STL406) Phase III (part of Lump Sum V10)								SANDAG ID: 1224059			
Project Description:	Chula Vista - Third Avenue from 100+/- of F Street to E Street - TASIP Phase III, proposes traffic calming measures from 100+/- feet north of F Street (end of Phase II) to E Street. Proposed measures include, but are not limited to medians, bulb-outs and decorative pavers; expanded bicycle parking; marked bicycle routes; drought tolerant landscaping; street trees; energy-efficient lighting; wayfinding/informational signs; and street furnishings.											
Change Notes:	Capacity Status: NCI Exempt Category: Other - Transportation enhancement activities											
Est Total Cost: \$0												
	TOTAL	PRIOR	22/23	23/24	24/25	25/26	26/27	FUTURE	PE	RW	CON	
TOTAL												

Table B-1
2023 Regional Transportation Improvement Program
San Diego Region (in \$000s)

Coronado, City of

COMPLETED

MPO ID: COR14		ADOPTION: 23-00									
Project Title:	Third Street, Fourth Street and I Avenue Drainage Improvements								RAS (M-39)		
Project Description:	Intersection at D Avenue and I Avenue - In Coronado, this project will install catch basins along Third and Fourth Street to capture storm water which collects and spreads into travel lanes even during mild storms; it will improve safety and traffic circulation during storm events on SR 75 by capturing and diverting into new storm drain located along I Avenue										
Change Notes:	Capacity Status: NCI Exempt Category: Safety - Hazard elimination program										
Est Total Cost: \$3,323											
	TOTAL	PRIOR	22/23	23/24	24/25	25/26	26/27	FUTURE	PE	RW	CON
Loc Funds - Toll Funds	\$3,073	\$3,073							\$150		\$2,923
Local Funds	\$225	\$225							\$95		\$130
Local RTCIP	\$25	\$25									\$25
TOTAL	\$3,323	\$3,323							\$245		\$3,078

DELAYED

MPO ID: COR19		ADOPTION: 23-00									
Project Title:	Coronado Gateway Project								EARMARK NO: CAT 16-069		
Project Description:	SR75 - Landscape, hardscape, traffic calming, and operational improvements at the bridge toll plaza area, and surrounding areas, up to A Avenue.										
Change Notes:	RT:75 Capacity Status: NCI Exempt Category: Other - Plantings, landscaping, etc										
Est Total Cost: \$5,311											
	TOTAL	PRIOR	22/23	23/24	24/25	25/26	26/27	FUTURE	PE	RW	CON
Earmark Repurposing	\$972	\$972							\$972		
Loc Funds - Toll Funds	\$4,339	\$4,339							\$194		\$4,145
TOTAL	\$5,311	\$5,311							\$1,166		\$4,145

DELAYED

MPO ID: COR23		ADOPTION: 23-00									
Project Title:	Neighborhood Lighting & Street Improvements Along Third and Fourth Streets								RAS (M-39)		
Project Description:	Third and Fourth Streets from Orange to Alameda Milepost begins at 0 ends at 1 (2 miles) - This project will design neighborhood lighting and street improvements along Third and Fourth Street from Orange Avenue to Alameda. Street improvements will include items such as bulb-outs to enhance pedestrian crossings which will encourage more pedestrian and transit use. The project will also improve street/pedestrian lighting along the corridor										
Change Notes:	Capacity Status: NCI Exempt Category: Safety - Lighting improvements										
Est Total Cost: \$600											
	TOTAL	PRIOR	22/23	23/24	24/25	25/26	26/27	FUTURE	PE	RW	CON
Loc Funds - Toll Funds	\$550	\$550							\$250		\$300
Local Funds	\$50	\$50									\$50
TOTAL	\$600	\$600							\$250		\$350

Table B-1
2023 Regional Transportation Improvement Program
San Diego Region (in \$000s)

Del Mar, City of

COMPLETED

MPO ID: DM07		ADOPTION: 23-00									
Project Title:	Civic Center Bike Locker Project (part of Lump Sum V17)							SANDAG ID: 1223088			
Project Description:	In Del Mar - 1050 Camino del Mar, between 10th and 11th Streets - With the construction of the City's new Civic Center near completion, it is an ideal time to install convenient, secure and innovative bike lockers within the sites parking structure. By installing dual entry, blue tooth enabled bike locker, employees and residents and visitors will be able to store their bike with ease via their smart phone while they complete their work day or visit the various attractions throughout the City.										
Change Notes:	Capacity Status: NCI Exempt Category: Air Quality - Bicycle and pedestrian facilities										
Est Total Cost: \$0											
	TOTAL	PRIOR	22/23	23/24	24/25	25/26	26/27	FUTURE	PE	RW	CON
TOTAL											

Table B-1
2023 Regional Transportation Improvement Program
San Diego Region (in \$000s)

El Cajon, City of

COMPLETED

MPO ID: EL38		ADOPTION: 23-00									
Project Title:	Active Transportation Plan (part of Lump Sum V17)							SANDAG ID: 19011001			
Project Description:	In El Cajon - Citywide - This effort will develop an Active Transportation Plan for the City of El Cajon. Key deliverables will include a Sidewalk/Pedestrian Master Plan, an update to the 2011 Bicycle Master Plan. incorporation and prioritization of the findings from the City's ongoing Safe Routes to School program, and refinement of the conceptual mobility improvements found in the City's Transit District Specific Plan										
Change Notes:	Capacity Status: NCI Exempt Category: Air Quality - Bicycle and pedestrian facilities										
Est Total Cost: \$0											
	TOTAL	PRIOR	22/23	23/24	24/25	25/26	26/27	FUTURE	PE	RW	CON
TOTAL											

Table B-1
2023 Regional Transportation Improvement Program
San Diego Region (in \$000s)

Encinitas, City of

COMPLETED

MPO ID: ENC46	ADOPTION: 23-00										
Project Title:	El Portal Pedestrian and Bike Underpass (part of Lump Sum V14)										
Project Description:	Underpass beneath the LOSSAN rail corridor north of El Portal. - construct a grade-separated pedestrian and bike underpass beneath the LOSSAN rail corridor, and will provide pedestrian, bike, and crosswalk improvements in order to connect adjacent active transportation routes to the facility. Toll Credits will be used to match federal funds for the CON phase										
Change Notes:	Capacity Status: NCI Exempt Category: Air Quality - Bicycle and pedestrian facilities										
Est Total Cost: \$0											
	TOTAL	PRIOR	22/23	23/24	24/25	25/26	26/27	FUTURE	PE	RW	CON
TOTAL											

Table B-1
2023 Regional Transportation Improvement Program
San Diego Region (in \$000s)

Escondido, City of

COMPLETED

MPO ID: ESC06		ADOPTION: 23-00									
Project Title:	El Norte Parkway Bridge at Escondido Creek								RTP REF: A-27 (2019)		
Project Description:	Bridge 57C0356 (1 miles) - construct a two lane bridge and street improvements on both sides of bridge to match adjacent street segments. The project includes construction of new medians with landscaping, rehabilitation of existing pavement, and striping upgrades to match the completed alignment. A pedestrian signal will be installed in the vicinity of the bridge to accommodate pedestrians and cyclists using the Escondido Creek Trail.								RAS (T2-4)		
Change Notes:									TransNet - LSI: CR		
Capacity Status: CI		Exempt Category: Non-Exempt									
Est Total Cost: \$5,652		Open to Traffic: Jun 2020									
	TOTAL	PRIOR	22/23	23/24	24/25	25/26	26/27	FUTURE	PE	RW	CON
TransNet - L	\$2,000	\$2,000							\$50		\$1,950
TransNet - L (Cash)	\$167	\$167									\$167
TransNet - LSI (Cash)	\$808	\$808									\$808
TransNet - LSI Carry Over	\$2,021	\$2,021									\$2,021
Local Funds	\$656	\$656									\$656
TOTAL	\$5,652	\$5,652							\$50		\$5,602

DELAYED

MPO ID: ESC24		ADOPTION: 23-00									
Project Title:	Centre City Parkway								RTP REF: A-61; C-50 (2021)		
Project Description:	Intersection at W. Mission Ave. and Centre City Pkwy - Reconfigure existing street lane alignment, extend center median, and replace two existing traffic signals to accommodate one additional left turn lane and adjusted lane alignment to eastbound W. Mission Avenue at its intersection with Centre City Parkway								RAS (T2-4)		
Change Notes:									TransNet - LSI: CR		
Capacity Status: CI		Exempt Category: Non-Exempt									
Est Total Cost: \$1,730		Open to Traffic: Dec 2024									
	TOTAL	PRIOR	22/23	23/24	24/25	25/26	26/27	FUTURE	PE	RW	CON
TransNet - L	\$974	\$974									\$974
TransNet - L (Cash)	\$374	\$374									\$374
TransNet - LSI	\$0										
TransNet - LSI Carry Over	\$110	\$110									\$110
Local Funds	\$272	\$272							\$272		
TOTAL	\$1,730	\$1,730							\$272		\$1,458

Table B-1
2023 Regional Transportation Improvement Program
San Diego Region (in \$000s)

Escondido, City of

COMPLETED

MPO ID: ESC44		ADOPTION: 23-00										
Project Title:	Escondido Transit Center Active Transportation Connections (part of Lump Sum V10)								SANDAG ID: 1224034			
Project Description:	Not Location Specific - The project connects the ETC to grocery, commercial, residential and office centers to the west by constructing a bridge for pedestrians over the Spruce Street Creek and by providing bike lanes between Tulip and Quince Street with connection of the ETC to the Mercado/Grand Avenue Smart Growth Project Area to the southeast with bike lanes along Quince Street.											
Change Notes:	Capacity Status: NCI Exempt Category: Other - Transportation enhancement activities											
Est Total Cost: \$1,270												
	TOTAL	PRIOR	22/23	23/24	24/25	25/26	26/27	FUTURE	PE	RW	CON	
TOTAL												

Table B-1
2023 Regional Transportation Improvement Program
San Diego Region (in \$000s)

Imperial Beach, City of

COMPLETED

MPO ID: IB18		ADOPTION: 23-00									
Project Title:	Imperial Beach Boulevard Safe Routes to School (part of Lump Sum V14)										
Project Description:	Imperial Beach Blvd from Seacoast Drive to 15th St (1.77 miles) - Design and construct pedestrian, bicycle, pavement, traffic calming, storm water drainage, and green street improvements										
Change Notes:	Capacity Status: NCI Exempt Category: Air Quality - Bicycle and pedestrian facilities										
Est Total Cost: \$0											
	TOTAL	PRIOR	22/23	23/24	24/25	25/26	26/27	FUTURE	PE	RW	CON
TOTAL											

COMPLETED

MPO ID: IB19		ADOPTION: 23-00									
Project Title:	IB Biking Education, Encouragement, and Awareness Campaign (part of Lump Sum V17)										
Project Description:	in Imperial Beach - 13th Street to Imperial Beach Boulevard to Seacoast - The EEA Campaign will create a partnership with the City of Imperial Beach and the San Diego County Bicycle Coalition to build a positive multimedia, informational and outreach campaign to market new biking infrastructure and destination opportunities, increase bike use, teach bike safety skills, educate businesses and residents, and promote active transportation choices in Imperial Beach. The campaign will include fun mini events, bicycle rodeos, community bike rides and a free Open Streets event.										
Change Notes:	Capacity Status: NCI Exempt Category: Air Quality - Bicycle and pedestrian facilities										
Est Total Cost: \$0											
	TOTAL	PRIOR	22/23	23/24	24/25	25/26	26/27	FUTURE	PE	RW	CON
TOTAL											

Table B-1
2023 Regional Transportation Improvement Program
San Diego Region (in \$000s)

National City, City of

COMPLETED

MPO ID: NC22										ADOPTION: 23-00	
Project Title: El Toyon - Las Palmas Bicycle Corridor (part of Lump Sum V14)											
Project Description: El Toyon-Las Palmas Bicycle Corridor (1.75 miles) - The 1.75 mile El Toyon-Las Palmas Bicycle Corridor project in the National City SMART Foundation's Plan to improve the pedestrian and bicycling environment in National City.											
Change Notes:											
Capacity Status: NCI Exempt Category: Air Quality - Bicycle and pedestrian facilities											
Est Total Cost: \$0											
	TOTAL	PRIOR	22/23	23/24	24/25	25/26	26/27	FUTURE	PE	RW	CON
TOTAL											

COMPLETED

MPO ID: NC29										ADOPTION: 23-00	
Project Title: National City 24th Street Transit Oriented Development Overlay (part of Lump Sum V10)											
Project Description: In National City - 16th Avenue to the north, Highland Avenue to the east, SR-54 to the south, and I-5 to the west - The project would comprehensively analyze the study area surrounding the 24th Street Transit Center to plan a new vision for the area to include transit-supportive land use, improved mobility and parking options, and an enhanced public realm. The project will result in a general plan amendment, rezone, smart growth and public mobility improvements, and a program level environmental clearance											
Change Notes:											
Capacity Status: NCI Exempt Category: Other - Non construction related activities											
Est Total Cost: \$0											
	TOTAL	PRIOR	22/23	23/24	24/25	25/26	26/27	FUTURE	PE	RW	CON
TOTAL											

COMPLETED

MPO ID: NC31										ADOPTION: 23-00	
Project Title: Division Street - Euclid to Harbison Bicycle Improvements (part of Lump Sum V17)											
Project Description: In National City - Division Street between Euclid Avenue and Harbison - This project will build upon the recently constructed, and State ATP Cycle 1 funded, Division Street Road Diet project, and complete a Division Street road diet from Euclid Avenue to Harbison Avenue. The project will reduce street from four to two lanes with a center turning lane; the project will also include a Class II buffered bike lane on each side of the road while maintaining parking; and add a pedestrian crossing with curb-extensions and LED illuminated signs at the intersection of Division Street at Drexel Avenue.											
Change Notes:											
Capacity Status: NCI Exempt Category: Air Quality - Bicycle and pedestrian facilities											
Est Total Cost: \$0											
	TOTAL	PRIOR	22/23	23/24	24/25	25/26	26/27	FUTURE	PE	RW	CON
TOTAL											

Wednesday, August 31, 2022

Table B-1
2023 Regional Transportation Improvement Program
San Diego Region (in \$000s)

National City, City of

COMPLETED

MPO ID: NC35	ADOPTION: 23-00										
Project Title: National City Bicycle Parking Enhancements (part of Lump Sum V17)	SANDAG ID: 1223089										
Project Description: In National City - Various locations throughout the City - The project will install custom bike corrals throughout the city. The corrals will consist of a 12 foot by 6 foot concrete pad with custom bookend bike racks. The design intent is to provide bike parking for cyclists using their own bike (i.e. the bookend bike racks), while also providing space between the bookend bike racks for dockless bike share bikes. The project will provide quality end-of-trip facilities											
Change Notes:											
Capacity Status: NCI Exempt Category: Air Quality - Bicycle and pedestrian facilities											
Est Total Cost: \$0											
	TOTAL	PRIOR	22/23	23/24	24/25	25/26	26/27	FUTURE	PE	RW	CON
TOTAL											

Table B-1
2023 Regional Transportation Improvement Program
San Diego Region (in \$000s)

Oceanside, City of

DELETED

MPO ID: O10		ADOPTION: 23-00										
Project Title:		SR 76 & College Interchange										
Project Description:		Intersection at Plaza and Vista Way - Future construction for full interchange										
Change Notes:		Capacity Status: NCI Exempt Category: Other - Engineering studies										
Est Total Cost: \$0												
	TOTAL	PRIOR	22/23	23/24	24/25	25/26	26/27	FUTURE	PE	RW	CON	
TOTAL												

COMPLETED

MPO ID: O25		ADOPTION: 23-00									
Project Title:		Traffic Management Center and Adaptive Traffic Signals								<i>TransNet - LSI: CR</i>	
Project Description:		Various locations as attached - Includes traffic signal interconnect in Mission Avenue between Airport Road and Mesa Drive. Also includes reconstruction of the traffic signals at S Coast Hwy and Vista Way, and Mission Ave and Mesa Drive for new pedestrian push buttons and remote camera and signal timing control. This includes 'smart city' fiber-optic cable infrastructure in the downtown coastal area for remote streetlight operation and public internet service.									
Change Notes:		Capacity Status: NCI Exempt Category: Other - Traffic signal synchronization projects									
Est Total Cost: \$3,400											
	TOTAL	PRIOR	22/23	23/24	24/25	25/26	26/27	FUTURE	PE	RW	CON
<i>TransNet - LSI</i>	\$2,670	\$2,670									\$2,670
<i>TransNet - LSI Carry Over</i>	\$730	\$730									\$730
TOTAL	\$3,400	\$3,400									\$3,400

COMPLETED

MPO ID: O34		ADOPTION: 23-00									
Project Title:		Oceanside Senior Shuttle Program (part of Lump Sum V16)								SANDAG ID: 1270500	
Project Description:		provide seniors with the following transportation options: curb-to-curb taxi scrip subsidies, door-to-door shuttle services, and doorthrough-door volunteer driver services									
Change Notes:		Capacity Status: NCI Exempt Category: Mass Transit - Transit operating assistance									
Est Total Cost:											
	TOTAL	PRIOR	22/23	23/24	24/25	25/26	26/27	FUTURE	PE	RW	CON
TOTAL											

Table B-1
2023 Regional Transportation Improvement Program
San Diego Region (in \$000s)

Oceanside, City of

COMPLETED

MPO ID: O41		ADOPTION: 23-00									
Project Title:	Lot 23 Transit Parking Structure								TransNet - LSI: CR		
Project Description:	Intersection at Cleveland St and Pier View Way - Oceanside, at the intersection of Cleveland Street and the Pier View Way pedestrian undercrossing, construction of parking structure making 325 public parking spaces available for bus and train commuters at the Oceanside Transit Center										
Change Notes:											
Capacity Status: NCI		Exempt Category: All Projects - Bus terminal and transfer points									
Est Total Cost: \$9,258											
	TOTAL	PRIOR	22/23	23/24	24/25	25/26	26/27	FUTURE	PE	RW	CON
TransNet - L (Cash)	\$1,000	\$1,000							\$200	\$250	\$550
TransNet - LSI	\$1,325	\$1,325									\$1,325
TransNet - LSI (Cash)	\$950	\$950									\$950
TransNet - LSI Carry Over	\$1,983	\$1,983									\$1,983
Local Funds	\$4,000	\$4,000								\$410	\$3,590
TOTAL	\$9,258	\$9,258							\$200	\$660	\$8,398

COMPLETED

MPO ID: O48		ADOPTION: 23-00									
Project Title:	Enclosed Bike Parking Facility (Bike Station) (part of Lump Sum V17)								SANDAG ID: 19011007		
Project Description:	In Oceanside - Ditmar Street between Pier View Way and Civic Center Drive - Project will construct and enclosed bike parking facility to support City Hall and downtown business employees. Facility would provide secured 24 hour bike parking for City and local business employees. An enclosed secured bike storage facility is considered critical to increasing the number of bike commuters										
Change Notes:											
Capacity Status: NCI		Exempt Category: Air Quality - Bicycle and pedestrian facilities									
Est Total Cost: \$0											
	TOTAL	PRIOR	22/23	23/24	24/25	25/26	26/27	FUTURE	PE	RW	CON
TOTAL											

Table B-1
2023 Regional Transportation Improvement Program
San Diego Region (in \$000s)

Oceanside, City of

COMPLETED

MPO ID: O49		ADOPTION: 23-00									
Project Title:	Coastal Rail Trail Extension (part of Lump Sum V10)							SANDAG ID: 1224058			
Project Description:	In Oceanside - along the North County Transit District (NCTD) railroad line crossing the Alta Loma Marsh between Oceanside Boulevard and Morse Street - The project will extend the existing Coastal Rail Trail limits in the City of Oceanside by creating a Class 1 bicycle and pedestrian path that spans across the Alta Loma Marsh between Oceanside Boulevard and Morse Street. This connection will improve pedestrian and bicycle mobility and create a safe route for pedestrians and bicyclists between North and South Oceanside										
Change Notes:	Capacity Status: NCI Exempt Category: Other - Non construction related activities										
Est Total Cost: \$0											
	TOTAL	PRIOR	22/23	23/24	24/25	25/26	26/27	FUTURE	PE	RW	CON
TOTAL											

Table B-1
2023 Regional Transportation Improvement Program
San Diego Region (in \$000s)

San Diego Association of Governments

COMPLETED

MPO ID: SAN27		ADOPTION: 23-00									
Project Title:		San Ysidro Intermodal Freight Facility/South Line Rail								RTP REF: A-5	
Project Description:		On trolley system from Palomar Street station to San Ysidro station - SD&AE freight facility and South Line Mainline in San Ysidro - expansion of freight yard including adding storage racks and construction of truck-loading staging area; upgrading of freight railway including crossovers and signals								SANDAG ID: 1300601, 1300602	
Change Notes:											
		Capacity Status: NCI					Exempt Category: Mass Transit - Track rehabilitation in existing right of way				
Est Total Cost: \$87,195											
	TOTAL	PRIOR	22/23	23/24	24/25	25/26	26/27	FUTURE	PE	RW	CON
TransNet - Border	\$11,977	\$11,977							\$3,537	\$398	\$8,042
TransNet - MC	\$113	\$113									\$113
CBI	\$600	\$600							\$600		
DEMO - TEA 21	\$8,996	\$8,996							\$3,232	\$2,105	\$3,659
Prop 1B - TCIF	\$65,433	\$65,433									\$65,433
Local Funds	\$76	\$76									\$76
TOTAL	\$87,195	\$87,195							\$7,369	\$2,503	\$77,323
*\$1.2M of federal DEMO funds included in OWP 34200; \$390K contribution from Chula Vista included in CHV60											

COMPLETED

MPO ID: SAN31		ADOPTION: 23-00									
Project Title:		Escondido Maintenance Facility								SANDAG ID: 1142300	
Project Description:		Escondido at Washington and Centre City - improvements to maintenance facility including electronic gates, surveillance systems, video cameras, security									
Change Notes:											
		Capacity Status: NCI					Exempt Category: Mass Transit - Const of new bus or rail storage/maint facilities excluded in 23 CFR part 771				
Est Total Cost: \$7,516											
	TOTAL	PRIOR	22/23	23/24	24/25	25/26	26/27	FUTURE	PE	RW	CON
TransNet - MC	\$2,233	\$2,233									\$2,233
FTA 5307	\$3,183	\$3,183							\$411		\$2,772
FTA 5309 (Bus)	\$902	\$902									\$902
Local Funds	\$1,198	\$1,198							\$107		\$1,091
TOTAL	\$7,516	\$7,516							\$518		\$6,998
*STIP-TransNet swap											

Table B-1
2023 Regional Transportation Improvement Program
San Diego Region (in \$000s)

San Diego Association of Governments

COMPLETED

MPO ID: SAN57		ADOPTION: 23-00									
Project Title: Fixed Guideway Transitways/Lines 122-00		SANDAG ID: 1128100									
Project Description: MTS service area - provide for work on transitways and transit lines including but not limited to, drainage work, tie replacement, grade crossing improvements, switches, rail straightening and grinding											
Change Notes:											
Capacity Status: NCI		Exempt Category: Mass Transit - Track rehabilitation in existing right of way									
Est Total Cost: \$9,969											
	TOTAL	PRIOR	22/23	23/24	24/25	25/26	26/27	FUTURE	PE	RW	CON
<i>TransNet</i> - MC	\$100	\$100									\$100
FTA 5307	\$7,795	\$7,795									\$7,795
FTA 5309 (FG)	\$100	\$100									\$100
Local Funds	\$893	\$893									\$893
TDA	\$1,081	\$1,081									\$1,081
TOTAL	\$9,969	\$9,969									\$9,969

COMPLETED

MPO ID: SAN79		ADOPTION: 23-00									
Project Title: Centralized Train Control (CTC)		SANDAG ID: 1142500									
Project Description: MTS service area - develop modern operation center which combines elements of train location, switch control, and fire/life and safety monitoring, to control passenger information signs and public address systems; procure both a back-end computer system, as well as deploy the necessary field equipment to safely and efficiently control the train network											
Change Notes:											
Capacity Status: NCI		Exempt Category: Mass Transit - Construction or renovation of power, signal, and communications systems									
Est Total Cost: \$14,491											
	TOTAL	PRIOR	22/23	23/24	24/25	25/26	26/27	FUTURE	PE	RW	CON
<i>TransNet</i> - MC	\$8,041	\$8,041									\$8,041
FTA 5307	\$5,145	\$5,145									\$5,145
Local Funds	\$1,305	\$1,305									\$1,305
TOTAL	\$14,491	\$14,491									\$14,491
*STIP- <i>TransNet</i> swap											

Table B-1
2023 Regional Transportation Improvement Program
San Diego Region (in \$000s)

San Diego Association of Governments

COMPLETED

MPO ID: SAN130		ADOPTION: 23-00										
Project Title:	Carlsbad Village Double Track (part of Lump Sum SAN114)								SANDAG ID: 1239810			
Project Description:	On coastal rail corridor from Mile Post (MP) 228.4 near Kelly Street to MP 229.5 near Carlsbad Boulevard across Buena Vista Lagoon and near Carlsbad Village Station - Conduct feasibility study of two rail trench alternatives; prepare final environmental document and 30 percent design for 1.0 miles of double track, a new bridge across Buena Vista Lagoon, and new signals											
Change Notes:	Capacity Status: NCI Exempt Category: Other - Engineering studies											
Est Total Cost: \$0												
	TOTAL	PRIOR	22/23	23/24	24/25	25/26	26/27	FUTURE	PE	RW	CON	
TOTAL												

COMPLETED

MPO ID: SAN131		ADOPTION: 23-00										
Project Title:	Mira Mesa Blvd. Bus Rapid Transit Priority Treatments								SANDAG ID: 1201511			
Project Description:	On Mira Mesa Boulevard from I-15 to UC San Diego - Traffic Signal Priority measures and preliminary engineering for queue jumpers and new bus shelters. Signage and communications plan for Park and Ride											
Change Notes:	Capacity Status: NCI Exempt Category: Other - Traffic signal synchronization projects											
Est Total Cost: \$3,402												
	TOTAL	PRIOR	22/23	23/24	24/25	25/26	26/27	FUTURE	PE	RW	CON	
<i>TransNet - MC</i>	\$3,402	\$3,402							\$1,386		\$2,016	
TOTAL	\$3,402	\$3,402							\$1,386		\$2,016	

COMPLETED

MPO ID: SAN144		ADOPTION: 23-00										
Project Title:	Bayshore Bikeway Segments 4 and 5 (part of Lump Sum SAN147)								RTP REF: T-2 (2021)			
Project Description:	Harbor Drive from Tidelands Avenue to 32nd Street (2.8 miles) - construct 2.8 miles of new bike path with project design and construction separated into two phases consisting of Segment 4 from 32nd Street in San Diego to Vesta Street and Segment 5 from Vesta Street to National City Marina. Toll Credits will be used to match federal funds for the CON phase											
Change Notes:	Capacity Status: NCI Exempt Category: Air Quality - Bicycle and pedestrian facilities											
Est Total Cost: \$0												
	TOTAL	PRIOR	22/23	23/24	24/25	25/26	26/27	FUTURE	PE	RW	CON	
TOTAL												

Table B-1
2023 Regional Transportation Improvement Program
San Diego Region (in \$000s)

San Diego Association of Governments

COMPLETED

MPO ID: SAN164		ADOPTION: 23-00									
Project Title:	N. Green Beach Bridge							SANDAG ID: 1144900			
Project Description:	Bridge 208.7 - replacement of this bridge span is necessary to maintain a state of good repair, provide safety to riding public and to allow freight trains to use the corridor at normal speeds										
Change Notes:	Capacity Status: NCI Exempt Category: Mass Transit - Reconstruction or renovation of transit structures										
Est Total Cost: \$933											
	TOTAL	PRIOR	22/23	23/24	24/25	25/26	26/27	FUTURE	PE	RW	CON
TransNet - MC	\$25	\$25							\$25		
FTA 5307	\$726	\$726							\$726		
TDA	\$182	\$182							\$182		
TOTAL	\$933	\$933							\$933		

COMPLETED

MPO ID: SAN173		ADOPTION: 23-00									
Project Title:	BL Rail Infrastructure (part of Lump Sum SAN66)							SANDAG ID: 1210040			
Project Description:	Blue Line: from America Plaza to San Ysidro, Orange Line: from Santa Fe Depot to Grossmont, Green Line: from Old Town to 12th & Imperial. - purchase and install 17 traction power substations (TPSS) and ROW as needed; includes fencing, new power feeds and access development										
Change Notes:	Capacity Status: NCI Exempt Category: Mass Transit - Reconstruction or renovation of transit structures										
Est Total Cost: \$0											
	TOTAL	PRIOR	22/23	23/24	24/25	25/26	26/27	FUTURE	PE	RW	CON
TOTAL											

COMPLETED

MPO ID: SAN185		ADOPTION: 23-00									
Project Title:	FACT - RideFact (part of Lump Sum V16)							SANDAG ID: 3321400, 1270800			
Project Description:	Provide a "one stop" transportation solution for seniors and persons with disabilities to reach medical appointments and other related services through operating trip reimbursement										
Change Notes:	Capacity Status: NCI Exempt Category: Mass Transit - Transit operating assistance										
Est Total Cost:											
	TOTAL	PRIOR	22/23	23/24	24/25	25/26	26/27	FUTURE	PE	RW	CON
TOTAL											

Table B-1
2023 Regional Transportation Improvement Program
San Diego Region (in \$000s)

San Diego Association of Governments

DELAYED

MPO ID: SAN197		ADOPTION: 23-00										
Project Title:	San Diego River Trail - Stadium Segment (part of Lump Sum SAN196)									RTP REF: AT141 (2021)		
Project Description:	Along the north side of the San Diego River on SDSU West site from Fenton Parkway to Rancho Mission Road - design and construct one mile of new bike path									SANDAG ID: 1223052		
Change Notes:												
	Capacity Status: NCI		Exempt Category: Air Quality - Bicycle and pedestrian facilities									
Est Total Cost: \$0												
	TOTAL	PRIOR	22/23	23/24	24/25	25/26	26/27	FUTURE	PE	RW	CON	
TOTAL												

COMPLETED

MPO ID: SAN226		ADOPTION: 23-00										
Project Title:	Del Mar Bluffs Stabilization IV									SANDAG ID: 1146100		
Project Description:	In the City of Del Mar from Mile Post (MP) 244.1 near Coast Boulevard to MP 245.7 at Carmel Valley Road - stabilization of portions of the coastal bluff, including repairing deteriorating drainage structures, installing piling to stabilize eroded areas of the bluff, installing piles to support existing sea walls, and repairing existing slope failures. FTA funds of \$1,087K from FY2014 appropriations are included											
Change Notes:												
	Capacity Status: NCI		Exempt Category: Mass Transit - Track rehabilitation in existing right of way									
Est Total Cost: \$18,685												
	TOTAL	PRIOR	22/23	23/24	24/25	25/26	26/27	FUTURE	PE	RW	CON	
FTA 5307	\$1,887	\$1,887							\$800		\$1,087	
STIP-IIP AC	\$12,500	\$12,500									\$12,500	
Local Funds	\$4,098	\$4,098							\$141		\$3,957	
TDA	\$200	\$200							\$200			
TOTAL	\$18,685	\$18,685							\$1,141		\$17,544	

DELAYED

MPO ID: SAN238		ADOPTION: 23-00										
Project Title:	North Park/Mid-City Bikeways: Monroe Bikeway (part of Lump Sum SAN227)									RTP REF: AT013 (2021)		
Project Description:	In the City of San Diego community of Talmadge along 44th Street between Meade Avenue and Monroe Avenue, and Monroe Avenue from 44th Street to Collwood Boulevard (1.3 miles) - complete Environmental Clearance for 1.3 miles of urban bikeways, including traffic calming improvements											
Change Notes:												
	Capacity Status: NCI		Exempt Category: Air Quality - Bicycle and pedestrian facilities									
Est Total Cost: \$0												
	TOTAL	PRIOR	22/23	23/24	24/25	25/26	26/27	FUTURE	PE	RW	CON	
TOTAL												

Wednesday, August 31, 2022

Table B-1
2023 Regional Transportation Improvement Program
San Diego Region (in \$000s)

San Diego Association of Governments

COMPLETED

MPO ID: SAN251										ADOPTION: 23-00	
Project Title: The ARC of San Diego (part of Lump Sum SAN213)											
Project Description: contracted transportation											
Change Notes:											
Capacity Status: NCI Exempt Category: Mass Transit - Transit operating assistance											
Est Total Cost:											
	TOTAL	PRIOR	22/23	23/24	24/25	25/26	26/27	FUTURE	PE	RW	CON
TOTAL											

DELETED

MPO ID: SAN273										ADOPTION: 23-00	
Project Title: Del Mar Bluffs VI										SANDAG ID: 1147600	
Project Description: In the City of Del Mar from MP 244.1 near Coast Blvd to MP 245.7 at Carmel Valley Road - complete environmental document to maintain stability of trackbed on 1.6 miles of coastal bluff. Stabilization measures including bluff toe stabilization, minor grading, erosion control, and repair of localized areas of erosionToll Credits will be used to match federal funds for the PE CON phase											
Change Notes:											
Capacity Status: NCI Exempt Category: Mass Transit - Track rehabilitation in existing right of way											
Est Total Cost: \$0											
	TOTAL	PRIOR	22/23	23/24	24/25	25/26	26/27	FUTURE	PE	RW	CON
TOTAL											

COMPLETED

MPO ID: SAN274										ADOPTION: 23-00	
Project Title: Carlsbad Village Double Track Trench (part of Lump Sum SAN114)										SANDAG ID: 1239819	
Project Description: Preliminary engineering for a future railroad trench in the City of Carlsbad; on coastal rail corridor in Carlsbad at Mile Post (MP) 228.0 to MP 230.6, near the city's downtown village area.											
Change Notes:											
Capacity Status: NCI Exempt Category: Mass Transit - Track rehabilitation in existing right of way											
Est Total Cost: \$0											
	TOTAL	PRIOR	22/23	23/24	24/25	25/26	26/27	FUTURE	PE	RW	CON
TOTAL											

Table B-1
2023 Regional Transportation Improvement Program
San Diego Region (in \$000s)

San Diego Association of Governments

COMPLETED

MPO ID: SAN276		ADOPTION: 23-00									
Project Title: Peninsula Shepherd Center (part of Lump Sum SAN214)		SANDAG ID: 3321400									
Project Description: Not Location Specific - purchase PSC class D paratransit vehicle											
Change Notes:											
Capacity Status: NCI		Exempt Category: Mass Transit - Purchase new buses and rail cars to replace existing vehicles or minor expansions of fleet									
Est Total Cost: \$0											
	TOTAL	PRIOR	22/23	23/24	24/25	25/26	26/27	FUTURE	PE	RW	CON
TOTAL											

**Table B-1
2023 Regional Transportation Improvement Program
San Diego Region (in \$000s)**

San Diego County

COMPLETED

MPO ID: CNTY93		ADOPTION: 23-00									
Project Title:	Rock Springs Road SRTS Sidewalks and Bike Lanes (part of Lump Sum V14)										
Project Description:	Rock Springs Road from Lindsley Park Drive to Deodar Road (.44 miles) - The project proposes to construct walkway and class II bicycle lane along the north side of Rock Springs Road from Highland Heights to Rock Springs Elementary School. The proposed walkways will be constructed of asphalt concrete. The project includes modifying the pedestrian ramps to ADA Standards Traffic signal and drainage facilities. The project proposes class III bike route on the south side of Rock Springs Road.										
Change Notes:	Capacity Status: NCI Exempt Category: Air Quality - Bicycle and pedestrian facilities										
Est Total Cost: \$0											
	TOTAL	PRIOR	22/23	23/24	24/25	25/26	26/27	FUTURE	PE	RW	CON
TOTAL											

DELETED

MPO ID: CNTY94		ADOPTION: 23-00									
Project Title:	Camino San Bernardo at Deer Ridge Rd Traffic Signal										
Project Description:	Intersection at Camino San Bernardo and Deer Ridge Rd - construct new traffic signal with associated work										
Change Notes:	Capacity Status: NCI Exempt Category: All Projects - Intersection signalization projects at individual intersections										
Est Total Cost: \$0											
	TOTAL	PRIOR	22/23	23/24	24/25	25/26	26/27	FUTURE	PE	RW	CON
TOTAL											
*construction funds beyond 5 year RTIP											

DELETED

MPO ID: CNTY100		ADOPTION: 23-00									
Project Title:	Proctor Valley Road										
Project Description:	Proctor Valley Road from Eastern Terminus Proctor Valley Road to Whispering Meadows Lane (1 miles) - Proctor Valley Road is a 2.2E Light Collector with No Median from the Chula Vista City limits to the SR-94. It has been revised from a 2.2E to a Modified 2.2A Light Collector with Raised Median from the City of Chula Vista boundary to Roundabout #4, a Modified Light Collector with No Median from Roundabout #4 to Street AA/EE, and a modified Light Collector with reduced shoulder from Street AA/EE to Echo Valley Road.										
Change Notes:	Capacity Status: CI Exempt Category: Non-Exempt										
Est Total Cost: \$0 Open to Traffic: Jan 2024											
	TOTAL	PRIOR	22/23	23/24	24/25	25/26	26/27	FUTURE	PE	RW	CON
Local Funds	\$0										
TOTAL											

Wednesday, August 31, 2022

Table B-1
2023 Regional Transportation Improvement Program
San Diego Region (in \$000s)

San Diego Unified Port District

COMPLETED

MPO ID: PORT03		ADOPTION: 23-00									
Project Title:	TAMT Beyond Compliance Environmental Enhancement Project										
Project Description:	In the city of San Diego, Tenth Avenue Marine Terminal - The Port will expand the existing shore power system and implement an Advanced Marine Emission Control System, also known as a bonnet system, at the Tenth Avenue Marine Terminal.										
Change Notes:	Capacity Status: NCI Exempt Category: Other - Noise attenuation										
Est Total Cost: \$8,000											
	TOTAL	PRIOR	22/23	23/24	24/25	25/26	26/27	FUTURE	PE	RW	CON
SB1 - TCEP	\$5,600	\$5,600									\$5,600
Local Funds	\$2,400	\$2,400									\$2,400
TOTAL	\$8,000	\$8,000									\$8,000
*This project is included in the RTIP for programming purposes only and is not included in air quality conformity determination for SANDAG											

Table B-1
2023 Regional Transportation Improvement Program
San Diego Region (in \$000s)

San Diego, City of

DELAYED

MPO ID: SD51			ADOPTION: 23-00								
Project Title:	North Torrey Pines Road Bridge						RAS (M - 48)				
Project Description:	North Torrey Pines Road from Carmel Valley Road to Torrey Pines Park Road (.2 miles) - in San Diego, replace North Torrey Pines Road bridge over Los Penasquitos Creek (CIP 53-050.0/ S-00935).						TransNet - LSI: CR				
Change Notes:	Capacity Status: NCI Exempt Category: Safety - Non capacity widening or bridge reconstruction										
Est Total Cost: \$3,098											
	TOTAL	PRIOR	22/23	23/24	24/25	25/26	26/27	FUTURE	PE	RW	CON
TransNet - L	\$1,035	\$1,035							\$100		\$935
TransNet - L (Cash)	\$150	\$150									\$150
TransNet - LSI	\$427	\$427									\$427
TransNet - LSI Carry Over	\$1,243	\$1,243									\$1,243
Local Funds	\$243	\$243									\$243
TOTAL	\$3,098	\$3,098							\$100		\$2,998

DELAYED

MPO ID: SD164			ADOPTION: 23-00								
Project Title:	Miramar Road/I-805 Easterly Ramps						RAS (M-44)				
Project Description:	Intersection at I 805 and Eastgate Mall - in San Diego, add right turn lane at intersection; roadway design includes Class II bike lane and sidewalks (CIP 52-679.0/CIP # S-00880)						TransNet - LSI: CR				
Change Notes:	Capacity Status: NCI Exempt Category: Other - Interchange reconfiguration projects										
Est Total Cost: \$1,886											
	TOTAL	PRIOR	22/23	23/24	24/25	25/26	26/27	FUTURE	PE	RW	CON
TransNet - L	\$925	\$925								\$925	
TransNet - LSI	\$34	\$34									\$34
TransNet - LSI Carry Over	\$98	\$98									\$98
Local Funds	\$800	\$800									\$800
Local RTCIP	\$29	\$29									\$29
TOTAL	\$1,886	\$1,886								\$925	\$961

Table B-1
2023 Regional Transportation Improvement Program
San Diego Region (in \$000s)

San Diego, City of

DELAYED

MPO ID: SD189		ADOPTION: 23-00											
Project Title:	Sea World Drive Widening and I- 5 Interchange Improvements								RTP REF: A-34				
Project Description:	Sea World Drive from Friars Road to Morena Boulevard (.14 miles) - in San Diego, this project proposes to realign and widen the southbound off-ramp, reconfigure the off-ramp intersection to eliminate the free right turn onto Sea World Drive, widen the eastbound approach to the southbound on-ramp, and increase storage on the overcrossing for the eastbound to northbound left turn at the northbound on-ramp. In addition, this alternative proposes to provide a loop on ramp to northbound Interstate 5 from eastbound Sea World Drive. The eastbound and westbound approaches would be modified to provide required storage and the entire interchange would be relocated approximately 30-feet to the south to accommodate phased construction of a new overcrossing. In addition, when funding is identified, Sea World Drive will be widened to six lanes between Sea World Way and Interstate 5.(CIP S-00888).								RAS (TA 4-73)				
Change Notes:													
		Capacity Status: CI			Exempt Category: Non-Exempt								
Est Total Cost: \$120,163		Open to Traffic: Jul 2019											
	TOTAL	PRIOR	22/23	23/24	24/25	25/26	26/27	FUTURE	PE	RW	CON		
Local Funds	\$9,263	\$9,263							\$9,263				
TOTAL	\$9,263	\$9,263							\$9,263				

DELAYED

MPO ID: SD200		ADOPTION: 23-00											
Project Title:	SR94/Euclid Avenue Interchange Improvements								RAS (M-43)				
Project Description:	Intersection at Euclid Avenue and SR-94 - The State Route 94-Euclid Avenue interchange is an uncontrolled intersection with higher-than-average accident rates. The Euclid Avenue overpass crosses State Route 94, one of the regions most important east-west connections. The City of San Diego is considering improvements to the interchange to enhance safety features through this corridor and the optimization of the level of service for both Euclid Avenue and State Route 94. (CIP S-14009).								TransNet - LSI: CR				
Change Notes:													
		Capacity Status: NCI			Exempt Category: Other - Interchange reconfiguration projects								
Est Total Cost: \$6,456													
	TOTAL	PRIOR	22/23	23/24	24/25	25/26	26/27	FUTURE	PE	RW	CON		
TransNet - LSI	\$713	\$713									\$713		
TransNet - LSI Carry Over	\$2,367	\$2,367									\$2,367		
Local RTCIP	\$3,376	\$3,376							\$825		\$2,551		
TOTAL	\$6,456	\$6,456							\$825		\$5,631		

Table B-1
2023 Regional Transportation Improvement Program
San Diego Region (in \$000s)

San Diego, City of

COMPLETED

MPO ID: SD246		ADOPTION: 23-00									
Project Title:		Chollas Creek, Oak Park Branch Trail (part of Lump Sum V14)								SANDAG ID: 1223091	
Project Description:		Chollas Creek, Oak Park Branch Trail from Chollas Pkwy North to Salta Place (2.3 miles) - Preliminary Engineering and Construction for a 2.3 mile multi-use recreation and active transportation trail with two bridges, informational kiosks, and stairs and fencing where needed									
Change Notes:		Capacity Status: NCI Exempt Category: Air Quality - Bicycle and pedestrian facilities									
Est Total Cost: \$0											
	TOTAL	PRIOR	22/23	23/24	24/25	25/26	26/27	FUTURE	PE	RW	CON
Local Funds	\$0										
TOTAL											

COMPLETED

MPO ID: SD259		ADOPTION: 23-00									
Project Title:		Move Free SD Education, Encouragement and Awareness Campaign (part of Lump Sum V17)								SANDAG ID: 1223091	
Project Description:		In San Diego - City Wide - Move Free SD is an Education, Encouragement and Awareness Campaign to increase pedestrian, transit, and bicycle mode share in the City of San Diego									
Change Notes:		Capacity Status: NCI Exempt Category: Air Quality - Bicycle and pedestrian facilities									
Est Total Cost: \$0											
	TOTAL	PRIOR	22/23	23/24	24/25	25/26	26/27	FUTURE	PE	RW	CON
Local Funds	\$0										
TOTAL											

COMPLETED

MPO ID: SD260		ADOPTION: 23-00									
Project Title:		Downtown Mobility Cycle Way Improvement Phase I and II (part of Lump Sum V10)								SANDAG ID: 1224063	
Project Description:		San Diego - Phase I: J St (1st Av to 17th St), K St (3rd to 7th and Park Bl to 17th St), Island Av (7th Av to 17th St). Phase II: 7th Av (Ash St to K St), 6 Av (Beech St to Harbor Dr), Beech St (Pac Hwy to 6th Av), 2nd Av (Cedar St to A St), and 3rd Av (Date St and B St) - This project will improve bicycle infrastructure in downtown San Diego. The project scope includes street resurfacing, traffic striping, construction of 2.67 miles of Class IV (Cycle Track) which include curb ramps, raised median, angled parking conversion, and signal modification for bicycle signals									
Change Notes:		Capacity Status: NCI Exempt Category: Other - Transportation enhancement activities									
Est Total Cost: \$0											
	TOTAL	PRIOR	22/23	23/24	24/25	25/26	26/27	FUTURE	PE	RW	CON
Local Funds	\$0										
TOTAL											

Wednesday, August 31, 2022

Table B-1
2023 Regional Transportation Improvement Program
San Diego Region (in \$000s)

San Marcos, City of

COMPLETED

MPO ID: SM63		ADOPTION: 23-00									
Project Title:	Rancho Santa Fe & Grandon Traffic Signal Modification #TR001							RAS (M-44)			
Project Description:	Intersection at Rancho Santa Fe and Grandon Ave - This project will modify traffic signals at the intersection of Rancho Santa Fe and Grandon by replacing traffic signal poles and mast arms. ADA improvements include the installation of a new crosswalk, an APS system, pedestrian signal heads, push buttons and pedestrian ramps. New vehicle detection loops.							TransNet - LSI: CR			
Change Notes:	Capacity Status: NCI Exempt Category: Other - Intersection signalization projects										
Est Total Cost: \$191											
	TOTAL	PRIOR	22/23	23/24	24/25	25/26	26/27	FUTURE	PE	RW	CON
TransNet - LSI Carry Over	\$191	\$191							\$55		\$136
TOTAL	\$191	\$191							\$55		\$136

COMPLETED

MPO ID: SM71		ADOPTION: 23-00									
Project Title:	Cycle Track on Twin Oaks Valley Rd. near Double Peak K-8 School #TR006							TransNet - LSI: Maint			
Project Description:	San Elijo Rd from Double Peak School to 1000 feet north/west (.19 miles) - Construction of a Class IV protected one-way cycle track within the school zone of Double Peak K-8. This project will enhance roadway safety and operations by providing a visual barrier for cyclists and pedestrians.										
Change Notes:	Capacity Status: NCI Exempt Category: Air Quality - Bicycle and pedestrian facilities										
Est Total Cost: \$14											
	TOTAL	PRIOR	22/23	23/24	24/25	25/26	26/27	FUTURE	PE	RW	CON
TransNet - LSI	\$14	\$14							\$14		
TOTAL	\$14	\$14							\$14		

Table B-1
2023 Regional Transportation Improvement Program
San Diego Region (in \$000s)

Santee, City of

COMPLETED

MPO ID: SNT28		ADOPTION: 23-00									
Project Title:	Pavement Condition Report							<i>TransNet - LSI: CR</i>			
Project Description:	All local streets city wide - The pavement condition report will be prepared by an assets management consultant to conduct a complete survey of all city streets, and propose repair and funding strategies in order to maintain current and future pavement conditions										
Change Notes:	Capacity Status: NCI Exempt Category: Other - Engineering studies										
Est Total Cost: \$70											
	TOTAL	PRIOR	22/23	23/24	24/25	25/26	26/27	FUTURE	PE	RW	CON
<i>TransNet - LSI</i>	\$70	\$70							\$70		
TOTAL	\$70	\$70							\$70		

Table B-1
2023 Regional Transportation Improvement Program
San Diego Region (in \$000s)

Solana Beach, City of

COMPLETED

MPO ID: SB19	ADOPTION: 23-00										
Project Title:	Lomas Santa Fe Active Transportation Improvements (part of Lump Sum V17)								SANDAG ID: 19011010		
									<i>TransNet</i> - LSI: CR		
Project Description:	In Solana Beach - Lomas Santa Fe Drive between Highway 101 and Highland Drive - The project provides enhanced bicycle, pedestrian, and traffic calming improvements including: bulb-outs, ADA push buttons, curb ramps, high visibility crosswalks, sidewalks, pedestrian scale lighting, pocket park, multi-use path, roundabouts, buffered bicycle lanes, green bike lanes through conflict zones, landscaped medians, increased on -street parking and parking buffers										
Change Notes:	Capacity Status: NCI Exempt Category: Air Quality - Bicycle and pedestrian facilities										
Est Total Cost: \$0											
	TOTAL	PRIOR	22/23	23/24	24/25	25/26	26/27	FUTURE	PE	RW	CON
TOTAL											

Table B-1
2023 Regional Transportation Improvement Program
San Diego Region (in \$000s)

Various Agencies

COMPLETED

MPO ID: CAL550		ADOPTION: 23-00									
Project Title:	Comprehensive Multimodal Corridor Plan (CMCP) - Coast, Canyons and Trails (SR 52) (part of Lump Sum V20)								SANDAG ID: 1605201		
Project Description:	In the San Diego Region a comprehensive integrated management plan for increasing transportation options, decreasing congestion, and improving travel times in the SR-52/SR-67 Corridor on SR 52 from I-5 to Sr 67 and along SR 67 from I-8 to Mapleview Street. A CMCP includes all travel modes in a defined corridor - highways and freeways, parallel and connection roadways, public transit (bus, bus rapid transit, light rail, intercity rail) and bikeways. Toll Credits will be used to match federal funds for the PE phase										
Change Notes:	Capacity Status: NCI Exempt Category: Other - Engineering studies										
Est Total Cost: \$0											
	TOTAL	PRIOR	22/23	23/24	24/25	25/26	26/27	FUTURE	PE	RW	CON
TOTAL											

DELETED

MPO ID: CAL554		ADOPTION: 23-00									
Project Title:	Corridor System Management Plan - Blue Line Express/I-5 South (part of Lump Sum V20)								SANDAG ID: 1600502		
Project Description:	In the San Diego Region, a comprehensive integrated management plan for increasing transportation options, decreasing congestion, and improving travel time in the Blue Line/I-5 South Corridor & Palomar Street Rail Crossing. A CSMP includes all travel modes in a defined corridor - highways and freeways, parallel and connecting roadways, public transit (bus, bus rapid transit, light rail, intercity rail) and bikeways										
Change Notes:	Capacity Status: NCI Exempt Category: Other - Engineering to assess social, economic, and environmental effects of the proposed action or alternatives to that action										
Est Total Cost: \$0											
	TOTAL	PRIOR	22/23	23/24	24/25	25/26	26/27	FUTURE	PE	RW	CON
TOTAL											

COMPLETED

MPO ID: V21		ADOPTION: 23-00									
Project Title:	FACT Mobility Management (part of Lump Sum SAN213)										
Project Description:	maintain and expand FACT's existing mobility management services throughout San Diego County. Toll Credits will be used to match federal funds for the PE phase										
Change Notes:	Capacity Status: NCI Exempt Category: Mass Transit - Purchase of office, shop and operating equipment for existing facilities										
Est Total Cost: \$0											
	TOTAL	PRIOR	22/23	23/24	24/25	25/26	26/27	FUTURE	PE	RW	CON
TOTAL											

Wednesday, August 31, 2022

Table B-1
2023 Regional Transportation Improvement Program
San Diego Region (in \$000s)

Various Agencies

COMPLETED

MPO ID: V22	ADOPTION: 23-00																								
Project Title: CMCP - San Vicente Corridor (SR 67) (part of Lump Sum V20)	SANDAG ID: 1606701																								
Project Description: SR 67 from Maplevue Street to SR 78 Milepost begins at 0 ends at 17.2 (17.2 miles) - A Comprehensive Multimodal Corridor Plan (CMCP) is a comprehensive, integrated management plan for increasing transportation options, decreasing congestion, and improving travel times in the SR 67 transportation corridor along SR 67 from Maplevue Street in the City of Lakeside to SR 78. A CMCP includes all travel modes in a defined corridor - highways and freeways, parallel and connecting roadways, public transit (bus, bus rapid transit, light rail, intercity rail) and bikeways Toll Credits will be used to match federal funds for the PE phase. Toll Credits will be used to match federal funds for the PE phase																									
Change Notes:																									
RT:67 Capacity Status: NCI Exempt Category: Other - Engineering studies																									
Est Total Cost: \$0																									
	<table border="1" style="width: 100%; border-collapse: collapse;"> <thead> <tr> <th style="width: 10%;"></th> <th style="width: 10%;">TOTAL</th> <th style="width: 10%;">PRIOR</th> <th style="width: 10%;">22/23</th> <th style="width: 10%;">23/24</th> <th style="width: 10%;">24/25</th> <th style="width: 10%;">25/26</th> <th style="width: 10%;">26/27</th> <th style="width: 10%;">FUTURE</th> <th style="width: 10%;">PE</th> <th style="width: 10%;">RW</th> <th style="width: 10%;">CON</th> </tr> </thead> <tbody> <tr> <td style="text-align: left;">TOTAL</td> <td></td> <td></td> <td></td> <td></td> <td></td> <td></td> <td></td> <td></td> <td></td> <td></td> <td></td> </tr> </tbody> </table>		TOTAL	PRIOR	22/23	23/24	24/25	25/26	26/27	FUTURE	PE	RW	CON	TOTAL											
	TOTAL	PRIOR	22/23	23/24	24/25	25/26	26/27	FUTURE	PE	RW	CON														
TOTAL																									

Table B-1
2023 Regional Transportation Improvement Program
San Diego Region (in \$000s)

Vista, City of

COMPLETED

MPO ID: VISTA54		ADOPTION: 23-00										
Project Title:	Paseo Santa Fe Phase II (part of Lump Sum V10)								SANDAG ID: 1224035			
Project Description:	a complete and livable streets revitalization project that includes a road diet that will reduce the street width from five lanes to two lanes; install new curbs, gutters, and enhanced sidewalks; construction of roundabouts at key intersections; and, install decorative elements such as landscaping, street lights, street signs, and pedestrian furniture; SANDAG approved <i>TransNet</i> /ATP swap on October 23, 2015								TransNet - LSI: CR			
Change Notes:												
		Capacity Status: NCI		Exempt Category: Other - Transportation enhancement activities								
Est Total Cost: \$0												
	TOTAL	PRIOR	22/23	23/24	24/25	25/26	26/27	FUTURE	PE	RW	CON	
TOTAL												

COMPLETED

MPO ID: VISTA58		ADOPTION: 23-00										
Project Title:	Paseo Santa Fe Phase III (part of Lump Sum V10)								SANDAG ID: 1224066			
Project Description:	Vista - 600 block of Santa Fe to Civic Center Drive - Paseo Santa Fe Phase III is an infrastructure and street scape project located in Vista's Town Center on South Santa Fe Avenue. It is a complete and livable streets revitalization project that includes a road diet removing 3 lanes of traffic to reduce speeds and improve multi-modal mobility with enhanced sidewalks and new curbs and gutters; a roundabout; and pedestrian elements such as lighting, furniture, and street signs.											
Change Notes:												
		Capacity Status: NCI		Exempt Category: Other - Transportation enhancement activities								
Est Total Cost: \$0												
	TOTAL	PRIOR	22/23	23/24	24/25	25/26	26/27	FUTURE	PE	RW	CON	
TOTAL												

DELETED

MPO ID: VISTA61		ADOPTION: 23-00										
Project Title:	Storm Drain Relining/Replacement											
Project Description:	Multiple locations citywide, selected from streets that are planned for rehabilitation or selected from a list developed by Maintenance personnel when storm drains are being cleaned. - repair or replace storm drain conduits throughout the City that have reached the end of their useful life, have failed as identified by the storm drain inventory, or where needed prior to overlay or slurry seal pavement rehabilitation work being performed											
Change Notes:												
		Capacity Status: NCI		Exempt Category: Safety - Hazard elimination program								
Est Total Cost: \$0												
	TOTAL	PRIOR	22/23	23/24	24/25	25/26	26/27	FUTURE	PE	RW	CON	
TOTAL												

Table B-1
2023 Regional Transportation Improvement Program
San Diego Region (in \$000s)

RTIP Fund Types

Federal Funding	
BIP/CBI	Border Infrastructure Program/Corridors and Borders Infrastructure Program
EARREPU	Earmark Repurposing
FTA Section 5307	Federal Transit Administration Urbanized Area Formula Program
FTA Section 5309 (Bus)	Federal Transit Administration Discretionary Program
FTA Section 5309 (FG)	Federal Transit Administration Fixed Guideway Modernization Formula Program
FTA Section 5339	Federal Transit Administration Bus and Bus Facilities Formula Grant Program
HPP	High Priority Program under SAFETEA-LU
HSIP	Highway Safety Improvement Program
State Funding	
CMIA	Corridor Mobility Improvement Account (State Prop. 1B)
SB1 - TCEP	Senate Bill 1 - Trade Corridor Enhancement Program
SHOPP (AC)	State Highway Operation & Protection Program
STIP-IIP	State Transportation Improvement Program - Interregional Program
TCIF	Trade Corridor Improvement Fund (State Prop. 1B)
TCRP	Traffic Congestion Relief Program
Local Funding	
Local Funds AC	Local Funds - Advanced Construction; mechanism to advance local funds to be reimbursed at a later fiscal year with federal/state funds
RTCIP	Regional Transportation Congestion Improvement Program
TDA	Transportation Development Act
<i>TransNet-Border</i>	Prop. A Extension Local Transportation Sales Tax - Border
<i>TransNet-L</i>	Prop. A Local Transportation Sales Tax - Local Streets & Roads
<i>TransNet-L (Cash)</i>	TransNet - L funds which agencies have received payment, but have not spent
<i>TransNet-LSI</i>	Prop. A Extension Local Transportation Sales Tax - Local System Improvements
<i>TransNet-LSI Carry Over</i>	TransNet - LSI funds previously programmed but not requested/paid in year of allocation
<i>TransNet-LSI (Cash)</i>	TransNet - LSI funds which agencies have received payment, but have not spent
<i>TransNet-MC</i>	Prop. A Extension Local Transportation Sales Tax - Major Corridors

Appendix C

Expedited Project Selection Process



**2023 Regional Transportation Improvement Program
FY 2023-2027**

Appendix C

Expedited Project-Selection Process

Federal Regulations 23 CFR 450.332 and Title 23 of the United State Code allow for the movement of projects within the quadrennial element of the Federal Transportation Improvement Program (FTIP), subject to the procedures agreed to by the cooperating parties. SANDAG, as the Metropolitan Planning Organization for the San Diego region, has in place a formal project-selection process agreed to by all of the region's partners, including the two transit districts.

SANDAG developed the project-selection process through numerous consultations and cooperation of our region's partners—Caltrans, North County Transit District, Metropolitan Transit System, and local agencies. The SANDAG Board of Directors formally adopted the process and criteria as part of the San Diego Forward: the 2021 Regional Plan (2021 Regional Plan) in December 2021; the 2021 Regional Plan is SANDAG's Regional Transportation Plan (RTP). The projects included in the 2023 Regional Transportation Improvement Program (RTIP) reflect the projects prioritized in the 2021 RTP via the project-selection process, and projects from the first four years of the 2023 RTIP (2023 FSTIP) have been selected using the approved project-selection procedures as outlined in Appendix I of this document. Projects in the quadrennial element are either already in construction or identified as ready to deliver. The project-selection criteria for these projects are derived from Appendix T from the boar RTP. This appendix describes the process for developing evaluation criteria for prioritizing transportation projects included in the 2021 RTP and the draft 2023 RTIP.

For projects within the State Transportation Improvement Program, SANDAG would advance projects subject to amendments or allocations approved by the California Transportation Commission.

For projects in which the State acts as the program manager, the decision for priority lies with the State. These programs include, among others, the State Highway Operation and Protection Program, Highway Bridge Program, Active Transportation Program, High-Risk Rural Roads Program, and Highway Safety Improvement Program.

**San Diego Forward:
The 2021 Regional Plan
Appendix T
Transportation Project Evaluation
Criteria and Rankings *(pages T6-T13)***

Project Bundle Evaluation Criteria

An extensive effort to update the transportation project evaluation criteria was undertaken during the development of the 2021 Regional Plan, which involved a different approach than those developed for prior RTPs. In the past, SANDAG used transportation project evaluation criteria to prioritize projects by modal category (e.g., individual criteria for highway, transit service, active transportation, etc.). For the 2021 Regional Plan, multimodal bundles of projects were created to better reflect choices travelers face when traveling to and from regional destinations. For example, projects along the I-5 North Coast Corridor were grouped and included both transit and Managed Lane improvements. Evaluation criteria were developed to reflect plan goals and applied to each project bundle in the Vision network.

Background

Evaluation criteria were developed in three key areas:

1. Mobility and Safety
2. Environment and Quality of Life
3. Economy

The categories align with 2021 Regional Plan goals, which are:

- **Fast:** The efficient movement of people and goods
- **Fair:** Access to affordable, reliable, and safe mobility options
- **Clean:** Healthier air and reduced GHG emissions

Methodology

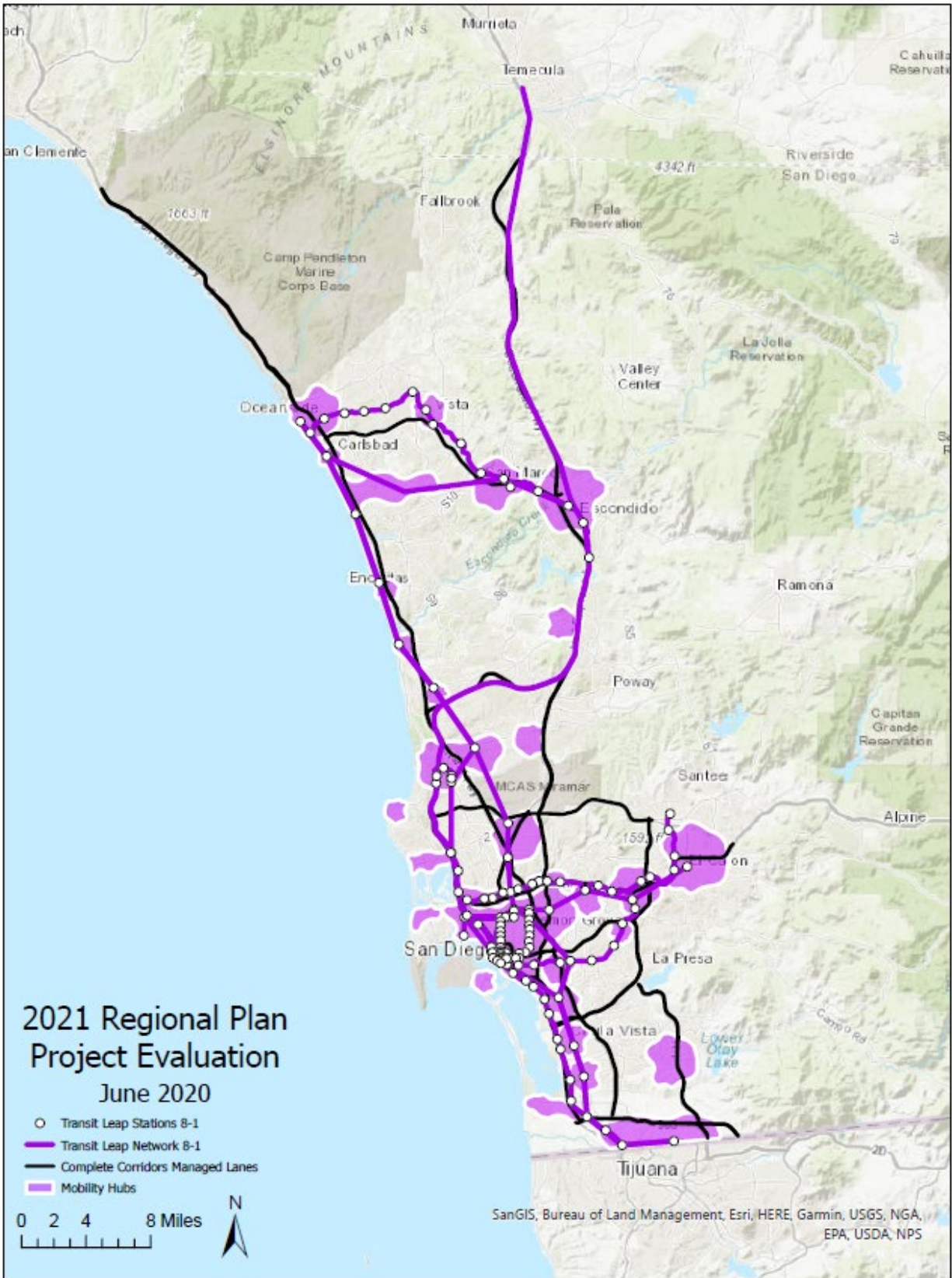
Travelers are increasingly making travel decisions based on a suite of transportation choices and linking these transportation modes together to improve trip experience (e.g., biking to the transit station or driving to the Park & Ride). The traditional approach of evaluating projects by modal category does not take the multimodal nature of the transportation system into account. For the 2021 Regional Plan, SANDAG developed a new methodology with multimodal evaluation criteria and projects.

Following the 5 Big Moves data-driven approach to develop a comprehensive and integrated transportation system, the project-evaluation criteria methodology relied on regional data and information analyzed with geospatial tools (ArcGIS) and spreadsheets (Excel).

Development of Project Bundles

The first step was to bundle the Unconstrained Transportation Network projects into project bundles that captured multimodal travel choices for regional routes. A two-phase process was followed first for the creation of the bundles and then for validation.

Figure T.1: Initial Evaluation Criteria Bundle Analysis



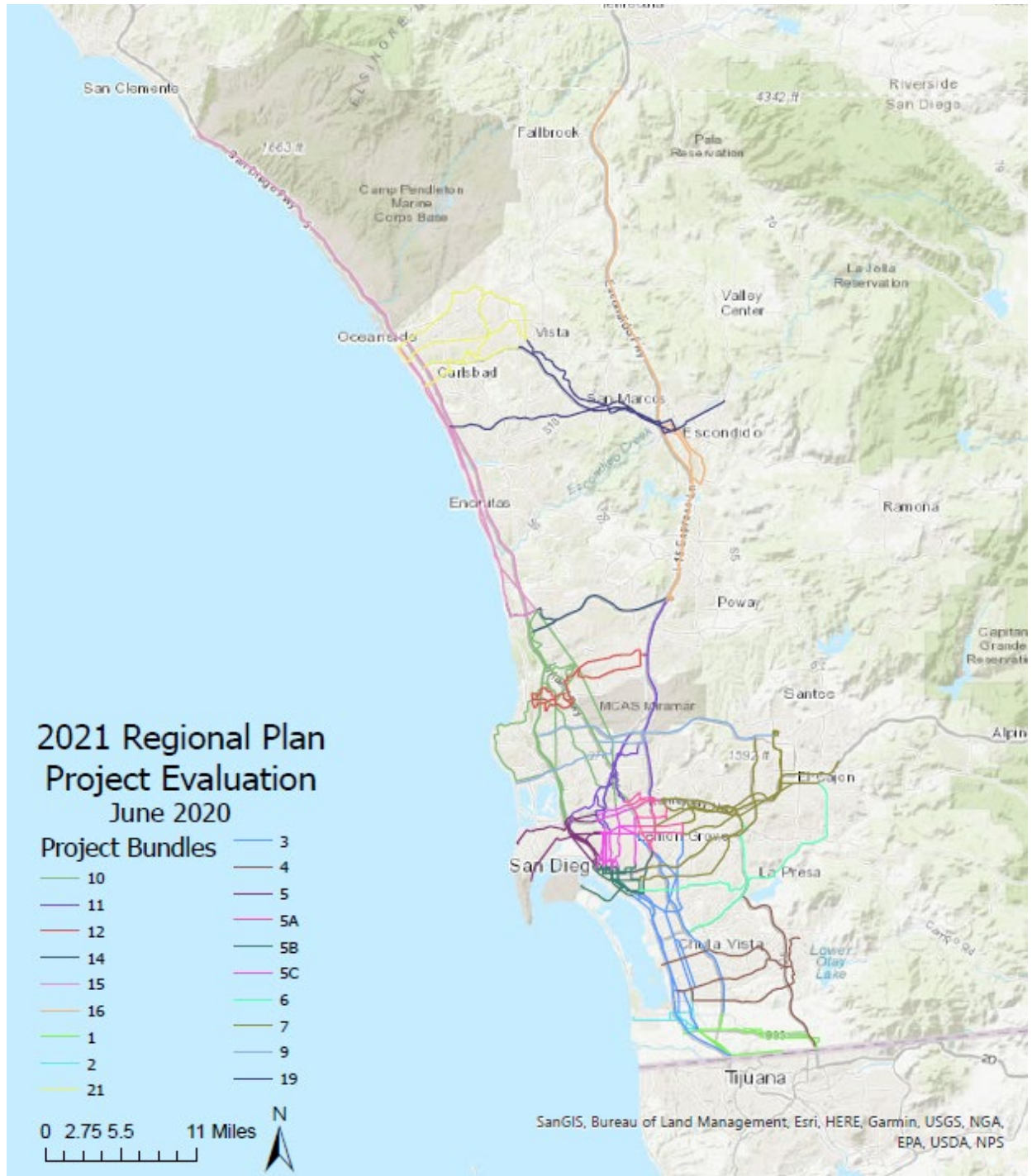
During the first phase, the following steps were followed to generate the project bundles:

1. With the understanding that the 2021 Regional Plan Vision was developed to connect key origins and destinations, the work began by overlaying the highway network (Managed Lanes projects), Transit Leap, and Mobility Hub layers from the layer. See Table T3.1 in Attachment 3 to this appendix for further detail on data sources.
2. The network was then divided by major north–south (e.g., I-5 corridor, I-15 corridor, etc.) and east–west connections (e.g., SR 56, SR 52, SR 78, etc.).
3. Longer routes were separated at key regional destinations and Mobility Hubs, such as Sorrento Valley, Downtown, and El Cajon.
4. Parallel transit and arterial routes serving a similar north–south and east–west movement were grouped together to create bundles.
5. Areas with unique internal travel patterns and characteristics were separated (e.g., border crossing area, Imperial Beach, Downtown, and Oceanside).
6. Transit routes were separated at major station locations.
7. Complete Corridor Managed Lanes were separated in alignment with transit or at the point where they crossed into a different geography.
8. Although not reflected in Figure T.2, regional arterial projects within the bundle area are part of each bundle.
9. The project bundles were reviewed by staff and refined into the final GIS layer (for a total of 19 bundles). See Attachment 3.

In the second phase, regional origin and destination trip data acquired from Teralytics was used to validate travel patterns for each bundle. Teralytics determines origins and destinations based on cell tower data. These data are aggregated to Census tract geography and determine a trip to be completed when dwell time is longer than 30 minutes (no intermediate destinations or linked trips).

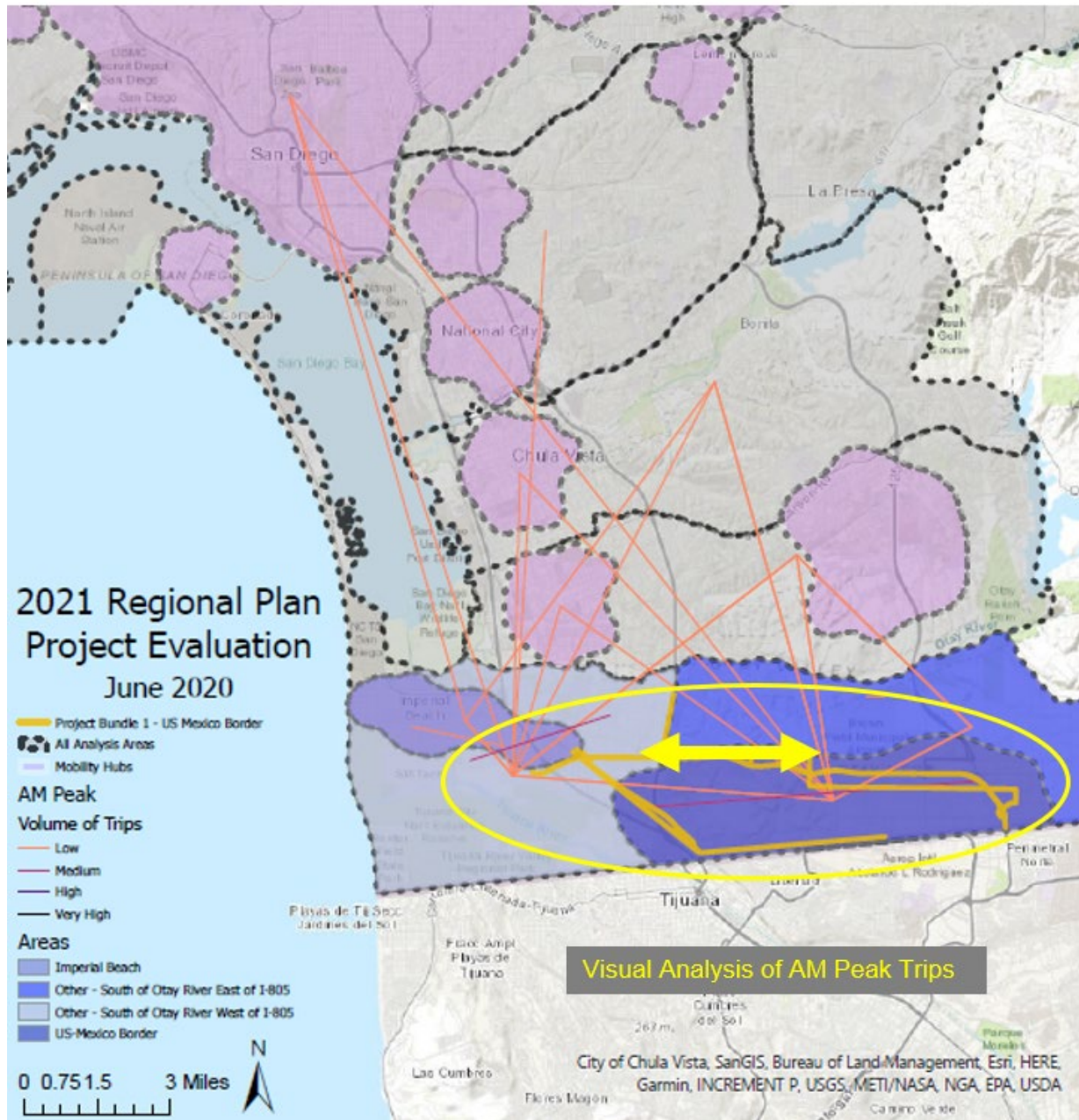
For processing feasibility, Teralytics data was filtered to weekday a.m. peak trip volumes, 6 a.m. to 9 a.m. Teralytics data was aggregated by Mobility Hub. The remaining trips were aggregated into larger “other” geographies delineated at Census tract boundaries to represent similar areas such as a jurisdiction. Natural breaks in the trip data (as identified by ArcGIS software) were used to aggregate trips into five trip-volume thresholds. For clarity, the lowest threshold (very low) is not displayed on the maps (sample shown in Figure T.3).

Figure T.2: Project Bundle Evaluation Corridors



For each bundle, trip data were filtered to show only trips that begin and end within each bundle area. A visual analysis was performed for each bundle. Most of the bundles clearly align with high volume travel patterns. Some of the bundles have lower trip volumes in general but are supporting routes or communities that are affected by regional travel patterns, including trips that have origins and destinations outside of the bundle area but use the corridor identified in the bundle. An example of this analysis is shown in Figure T.3.

Figure T.3: Project Bundle Analysis Example – Project Bundle #1 – U.S.–Mexico Border



Project Bundle Evaluation

The evaluation criteria were developed in parallel to the project bundles. Once project bundles were finalized and validated, the evaluation criteria were applied to each project bundle.

Evaluation Criteria

Indicators were developed for three categories: Environment and Quality of Life (EQL), Mobility and Safety (MS), and Economy (EC). Seventeen separate measures were defined. A weighting was assigned to each indicator (see Table T.2) based on the contribution and alignment of the criteria to the category along with a recognition of evaluation criteria weightings from prior efforts.

Table T.2: Evaluation Criteria

Evaluation Criteria		
Criteria	Description	Weighting
Environment and Quality of Life		35
EQL1 Access to Transit	People and jobs within a half mile of a transit station or within a Mobility Hub ¹	10
EQL2 Activity Centers	Activity Centers within a quarter mile of a transit station	3
EQL3 Network Connectivity	Number of direct connectors and direct access ramps	2
EQL4 Mode Availability	Measure of mode availability (in miles) for transit, Managed Lanes, and general-purpose lanes	2
EQL5 Bike and Pedestrian Access	Portion of projects that are located within a Mobility Hub ²	3
EQL6 Communities of Concern	Communities of concern (seniors, minorities, low-income residents) within a half mile of a transit station or within a Mobility Hub	10
EQL7 Transit Access to Future Density	Number of transit stations located within Mobility Hubs ³	5
Mobility and Safety		30
MS1 Person Peak Throughput Capacity (PTC)	Transit PTC (MS2) + Vehicle PTC (MS3) times vehicle occupancy	5
MS2 Transit PTC	Peak transit capacity (transit rider capacity per number of vehicles/headways per hour)	3
MS3 Vehicle PTC	Peak vehicle capacity (vehicles per lane per hour)	2

¹ Mobility Hubs offer increased services and infrastructure improvements to access transit.

² Captures concentration of bicycle and pedestrian improvements focused in Mobility Hub areas.

³ Mobility Hub areas are used as a proxy for future density.

Evaluation Criteria		
Criteria	Description	Weighting
MS4 Congestion	Travel time reliability and average peak hour of excessive delay per lane (NPMRDS data)	10
MS5 Safety	Safety incidents (fatalities, serious injuries, and visible injuries)	5
MS6 Transit Reliability	Transit reliability measured by miles of dedicated guideway and transit priority investments	5
Economy		15
EC1 Transportation Affordability	Estimated cost of travel	5
EC2 Jobs	Access to employment center	5
EC3 Freight	Relevance to National Highway Freight Network and other freight corridors; proximity to land uses relevant to freight movements (agriculture, industrial, commercial, etc.)	5
Cost-Benefit (Cost Effectiveness)		20
Total		100

Evaluation Methodology

The evaluation of the bundles was performed over two phases. First, a geospatial analysis was performed for each indicator. Data results were exported to an Excel evaluation matrix that scored and ranked each bundle per the criteria in Table T.2. Detailed methodology performed for each indicator is found in Attachment 4. Results of this analysis are shown in Table T.3. The scores in Table T.3 represent the cumulative totals assigned per the criteria weightings shown in Table T.2. The highest possible score was 100 points, and the project bundles scored between 23.53 and 65.41. Since cost effectiveness (the measure of all the criteria divided by the cost of the projects in the bundle) can represent a significant weighting, scores are displayed both with and without the cost-effectiveness criteria.

Table T.3: Evaluation Results

Evaluation Results					
Project Bundle	Name	Without Cost Effectiveness		With Cost Effectiveness	
		Score	Rank	Score	Rank
1	U.S.–Mexico Border	36.00	16	30.80	17
2	Imperial Beach	26.91	18	23.53	19
3	Border to Urban Core North–South	73.64	4	60.91	6
4	Otay Ranch–Chula Vista	41.82	13	53.46	10
5	Urban Core	67.37	5	57.90	8
5A	Urban Core	58.18	9	58.54	7
5B	Urban Core	74.26	3	65.41	1
5C	Urban Core	64.33	6	55.47	9
6	El Cajon–National City	31.28	17	35.03	16
7⁴	El Cajon–Urban Core	76.30	2	65.04	3
9	El Cajon–Pacific Beach	41.94	12	49.55	11
10	Urban Core–Del Mar	79.21	1	65.37	2
11	Urban Core–Sabre Springs	63.98	7	61.18	5
12	Mira Mesa–University Community	51.92	11	41.54	13
14	Poway–Carmel Valley	19.67	19	23.74	18
15	Del Mar–Oceanside	54.63	10	45.70	12
16	Sabre Springs–Escondido	41.42	14	41.13	14
19	Escondido–Vista	60.23	8	62.19	4
21	Oceanside–Vista	38.74	15	40.99	15

⁴ During bundle refinement, bundles 8, 13, 17, 18, and 20 were combined with other bundles. Bundle 5 was split into four (5, 5A, 5B, and 5C).

Appendix D

Regional Arterial System



**2023 Regional Transportation Improvement Program
FY 2023-2027**

**San Diego Forward:
The 2021 Regional Plan
Appendix T, Attachment 2
Regional Arterials by Jurisdiction**

Appendix T Attachment 2: Regional Arterials by Jurisdiction

Table T2.1: Regional Arterials by Jurisdiction

Regional Arterials by Jurisdiction			
	Arterial	Limits	Jurisdiction
1	Alga Road	El Camino Real to Melrose Drive	Carlsbad
2	Aviara Parkway	Palomar Airport Road to El Camino Real	Carlsbad
3	Cannon Road	Carlsbad Boulevard to College Boulevard	Carlsbad
4	Carlsbad Boulevard	Eaton Street to La Costa Avenue	Carlsbad
5	Carlsbad Village Drive	I-5 to Coast Boulevard/Coast Highway	Carlsbad
6	College Boulevard	City of Oceanside city limits to Palomar Airport Road	Carlsbad
7	El Camino Real (S-11)	SR 78 to Olivenhain	Carlsbad
8	Faraday Avenue	Melrose Drive to College Boulevard	Carlsbad
9	La Costa Avenue	I-5 to El Camino Real	Carlsbad
10	Melrose Drive	City of Vista city limits to Rancho Santa Fe Road	Carlsbad
11	Olivenhain Road	Los Pinos Circle to Rancho Santa Fe Road	Carlsbad
12	Palomar Airport Road	Carlsbad Boulevard to Business Park Drive	Carlsbad
13	Poinsettia Lane	Carlsbad Boulevard to Melrose Drive	Carlsbad
14	Rancho Santa Fe Road	Melrose Drive to Olivenhain Road	Carlsbad
15	Bay Boulevard	E Street to Stella Street	Chula Vista
16	Beyer Way	Main Street to City of San Diego city limits	Chula Vista
17	Bonita Road	1st Avenue to I-805	Chula Vista
18	Broadway	C Street to Main Street	Chula Vista
19	E Street	H Street to Bonita Road	Chula Vista
20	East H Street	Hilltop Drive to Mount Miguel Road	Chula Vista
21	H Street	E Street to Hilltop Drive	Chula Vista
22	Hunte Parkway	Proctor Valley Road to Eastlake Parkway	Chula Vista
23	J Street	Marina Parkway to Broadway	Chula Vista
24	L Street	Bay Boulevard to I-805	Chula Vista
25	La Media Road	Telegraph Canyon Road to Main Street	Chula Vista
26	Main Street	West city limits to Eastlake Parkway	Chula Vista
27	Marina Parkway	H Street to J Street	Chula Vista
28	Olympic Parkway	I-805 to Hunte Parkway	Chula Vista
29	Orange Avenue	Palomar Street to I-805	Chula Vista
30	Otay Lakes Road	Bonita Road to Wueste Road	Chula Vista
31	Otay Valley Road	Main Street to East of SR 125	Chula Vista
32	Palomar Street	Bay Boulevard to Orange Avenue	Chula Vista

Regional Arterials by Jurisdiction

	Arterial	Limits	Jurisdiction
33	Paseo Ranchero (Heritage Road)	East H Street to City of San Diego city limits	Chula Vista
34	Proctor Valley Road	Mt. Miguel Road to Hunte Parkway	Chula Vista
35	Telegraph Canyon Road	I-805 to Otay Lakes Road	Chula Vista
36	Willow Street	Sweetwater Road to Bonita Road	Chula Vista
37	SR 75	City of San Diego city limits to City of Imperial Beach city limits	Coronado
38	Via de la Valle	Highway 101 to Jimmy Durante Boulevard	Del Mar
39	2nd Street	Greenfield Drive to Main Street	El Cajon
40	Avocado Avenue	Main Street to Chase Avenue	El Cajon
41	Avocado Boulevard	Chase Avenue to Dewitt Court	El Cajon
42	Ballantyne Street	Broadway to Main Street	El Cajon
43	Bradley Avenue	Cuyamaca Street to County of San Diego limits	El Cajon
44	Broadway	SR 67 to East Main Street	El Cajon
45	Chase Avenue	El Cajon Boulevard to Rancho Valle Court	El Cajon
46	Cuyamaca Street	City of Santee city limits to Marshall Avenue	El Cajon
47	E Main Street	Broadway to Lavala Lane	El Cajon
48	El Cajon Boulevard	Chase Avenue to West Main Street	El Cajon
49	Fletcher Parkway	City of La Mesa city limits to SR 67	El Cajon
50	Greenfield Drive	Ballantyne Street to I-8	El Cajon
51	Jamacha Road	Main Street to Grove Road	El Cajon
52	Marshall Avenue	Cuyamaca Street to Fletcher Parkway	El Cajon
53	Marshall Avenue	Fletcher Parkway to West Main Street	El Cajon
54	Marshall Avenue	West Main Street to Washington Avenue	El Cajon
55	Navajo Road	SR 125 to Fletcher Parkway	El Cajon
56	Washington Avenue	El Cajon Boulevard to Granite Hills Drive	El Cajon
57	West Main Street	I-8 to Marshall Avenue	El Cajon
58	Coast Highway	City of Carlsbad to City of Solana Beach	Encinitas
59	El Camino Real	Olivenhain to Manchester Avenue	Encinitas
60	Encinitas Boulevard	Coast Highway 101 to El Camino Real	Encinitas
61	La Costa Avenue	Coast Highway 101 to I-5	Encinitas
62	Leucadia Boulevard	Coast Highway 101 to El Camino Real	Encinitas
63	Manchester Avenue	El Camino Real to I-5	Encinitas
64	Olivenhain Road	El Camino Real to Los Pinos Circle	Encinitas
65	Barham Drive	City of San Marcos city limits to Mission Road	Escondido
66	Centre City Parkway	Country Club Lane (I-15) to South Escondido Boulevard/South Centre City Parkway (I-15)	Escondido
67	Citracado Parkway	Centre City Parkway to SR 78	Escondido
68	East Valley Parkway	Broadway to Valley Center Road	Escondido

Regional Arterials by Jurisdiction

	Arterial	Limits	Jurisdiction
69	East Via Rancho Parkway/Bear Valley Parkway	East Valley Parkway to Sunset Drive	Escondido
70	El Norte Parkway	Nordahl Road to East Valley Parkway	Escondido
71	El Norte Parkway	Woodland Parkway to Rees Road	Escondido
72	Felicita/17th Avenue	I-15 to SR 78	Escondido
73	Grand Avenue/ 2nd Avenue/ Valley Boulevard	West Valley Parkway to East Valley Parkway	Escondido
74	Hale Avenue	Washington Avenue to I-15	Escondido
75	Lincoln/Ash Parkway	Broadway to Washington Avenue	Escondido
76	Mission Avenue	Andreason Drive to Centre City Parkway	Escondido
77	Mission Road	Barham Drive to Andreason Drive	Escondido
78	Via Rancho Parkway	Del Dios Highway to Sunset Drive	Escondido
79	Washington Avenue	Mission Road to East Valley Parkway	Escondido
80	West Valley Parkway	Claudan Road to Broadway	Escondido
81	Valley Center Road	East Valley Parkway to County of San Diego limits	
82	SR 75	City of Coronado city limits to City of San Diego city limits	Imperial Beach
83	70th Street	University Avenue to Colony Road	La Mesa
84	70th Street	Saranac Street to I-8	La Mesa
85	El Cajon Boulevard	73rd Street to I-8	La Mesa
86	Fletcher Parkway	I-8 to City of El Cajon city limits	La Mesa
87	Grossmont Center Drive	I-8 to Fletcher Parkway	La Mesa
88	Jackson Drive	La Mesa Boulevard to north city limits	La Mesa
89	La Mesa Boulevard	University Avenue to I-8	La Mesa
90	Lake Murray	I-8 to Dallas Street	La Mesa
91	Massachusetts Avenue	SR 94 to University Avenue	La Mesa
92	Spring Street	I-8 to SR 125	La Mesa
93	University Avenue	69th Street to La Mesa Boulevard	La Mesa
94	Broadway	Spring Street to Lemon Grove Avenue	Lemon Grove
95	College Avenue	Livingston Street to Federal Boulevard	Lemon Grove
96	Federal Boulevard	College Avenue to SR 94	Lemon Grove
97	Lemon Grove Avenue	Viewcrest Drive to SR 94	Lemon Grove
98	Massachusetts Avenue	Broadway to SR 94	Lemon Grove
99	Massachusetts Avenue	Lemon Grove Avenue to Broadway	Lemon Grove
100	Sweetwater Road	Broadway to Troy Street	Lemon Grove

Regional Arterials by Jurisdiction

	Arterial	Limits	Jurisdiction
101	30th Street	National City Boulevard to 2nd Street	National City
102	Euclid Avenue	Cervantes Avenue to Sweetwater Road	National City
103	Harbor Drive	City of San Diego city limits to I-5	National City
104	National City Boulevard	Division Street to 30th Street	National City
105	Palm Avenue	I-805 to 18th Street	National City
106	Paradise Valley Road	8th Street to Plaza Boulevard	National City
107	Plaza Boulevard	National City Boulevard to 8th Street	National City
108	Sweetwater Road	2nd Street to Plaza Bonita Center Way	National City
109	Coast Highway	I-5 to Eaton Street	Oceanside
110	College Boulevard	North River Road to City of Carlsbad city limits	Oceanside
111	El Camino Real	Douglas Drive to SR 78	Oceanside
112	Melrose Drive	SR 76 to W. Bobier Drive	Oceanside
113	Mission Avenue	Coast Highway to Frazee Road	Oceanside
114	North River Road	Douglas Drive to SR 76	Oceanside
115	North Santa Fe Avenue	SR 76 to Melrose Drive	Oceanside
116	Oceanside Boulevard	Coast Highway to Melrose Drive	Oceanside
117	Rancho del Oro Drive	SR 78 to SR 76	Oceanside
118	Vandegrift Boulevard	North River Road to Camp Pendleton	Oceanside
119	West Vista Way	Jefferson Street to Thunder Drive	Oceanside
120	Camino del Norte	World Trade Drive to Pomerado Road	Poway
121	Community Road	Twin Peaks Road to Scripps Poway Parkway	Poway
122	Espola Road	Summerfield Lane to Poway Road	Poway
123	Pomerado Road	Stonemill Drive to Gateway Park Road	Poway
124	Poway Road	Springhurst Drive to SR 67	Poway
125	Scripps Poway Parkway	Springbrook Drive to Sycamore Canyon Road	Poway
126	Ted Williams Parkway	Pomerado Road to Twin Peaks Road	Poway
127	Twin Peaks Road	Pomerado Road to Espola Road	Poway
128	1st Avenue	Harbor Drive to I-5	San Diego City
129	4th Avenue	Market Street to Washington Street	San Diego City
130	5th Avenue	Market Street to Washington Street	San Diego City
131	6th Avenue	Ash Street to SR 163	San Diego City
132	10th Avenue	SR 163 to Park Boulevard	San Diego City
133	11th Avenue	G Street to SR 163	San Diego City
134	28th Street	I-5 to Harbor Drive	San Diego City
135	32nd Street	Harbor Drive to Wabash Boulevard	San Diego City
136	43rd Street	Meade Avenue to Thorn Street	San Diego City

Regional Arterials by Jurisdiction

Arterial	Limits	Jurisdiction	
137	47th Street	Fairmont Avenue to I-805	San Diego City
138	54th Street	Collwood Boulevard to Euclid Avenue	San Diego City
139	70th Street	Colony Road to Saranac Street	San Diego City
140	A Street	11th Avenue to Kettner Boulevard	San Diego City
141	Adams Avenue	Park Boulevard to I-15	San Diego City
142	Aero Drive	Heritage Road to SR 905	San Diego City
143	Airway Road	Caliente Avenue to SR 125	San Diego City
144	Ash Street	Harbor Drive to 10th Avenue	San Diego City
145	Auto Circle	Camino del Rio North to Camino del Rio South	San Diego City
146	Balboa Avenue	Mission Bay Drive to I-15	San Diego City
147	Balboa Avenue	Grand Avenue to Garnet Avenue	San Diego City
148	Barnett Avenue	Lytton Street to Pacific Highway	San Diego City
149	Bernardo Center Drive	Dove Canyon Road to I-15	San Diego City
150	Beyer Boulevard	City of Chula Vista city limits to East Beyer Boulevard	San Diego City
151	Beyer Way	4th Avenue to Picador Boulevard	San Diego City
152	Britannia Boulevard	Otay Mesa Road to Siempre Viva Road	San Diego City
153	Black Mountain Road	Carmel Valley Road to Carroll Canyon Road	San Diego City
154	Broadway	Harbor Drive to 11th Avenue	San Diego City
155	Cabrillo Memorial Drive	Cochran Street to Cabrillo National Monument	San Diego City
156	Camino del Norte	Rancho Bernardo Road to World Trade Drive	San Diego City
157	Camino de la Reina	Mission Center Road to Qualcomm Way	San Diego City
158	Camino del Rio North	Mission Center Road to Mission Gorge Road	San Diego City
159	Camino de Rio West	Rosecrans Street to I-8	San Diego City
160	Camino Ruiz	Mira Mesa Boulevard to Miramar Road	San Diego City
161	Camino Ruiz	SR 56 to Camino del Norte	San Diego City
162	Camino Santa Fe	Sorrento Valley Boulevard to Miramar Road	San Diego City
163	Canon Street	Rosecrans Street to Catalina Boulevard	San Diego City
164	Carmel Mountain Road	Camino del Norte to Rancho Peñasquitos Boulevard	San Diego City
165	Carmel Mountain Road	Sorrento Valley Road to El Camino Real	San Diego City
166	Carmel Valley Road	Del Mar Heights Road to Dove Canyon Road	San Diego City
167	Carmel Valley Road	Del Mar Heights Road to Dove Canyon Road	San Diego City
168	Carroll Canyon Road	I-805 to I-15	San Diego City
169	Catalina Boulevard	Canon Street to Cochran Street	San Diego City
170	Clairemont Drive	Clairemont Mesa Boulevard to West Mission Bay Drive	San Diego City

Regional Arterials by Jurisdiction

	Arterial	Limits	Jurisdiction
171	Clairemont Mesa Boulevard	I-15 to Regents Road	San Diego City
172	College Avenue	Navajo Road to Livingston Street	San Diego City
173	Collwood Boulevard	Montezuma Road to 54th Street	San Diego City
174	Convoy Street	Linda Vista Road to SR 52	San Diego City
175	Cesar E. Chavez Parkway	I-5 to Harbor Drive	San Diego City
176	Dairy Mart Road	SR 905 to I-5	San Diego City
177	Del Mar Heights Road	I-5 to Carmel Valley Road	San Diego City
178	El Cajon Boulevard	Park Boulevard to 73rd Street	San Diego City
179	El Camino Real	Via de la Valle to Carmel Mountain Road	San Diego City
180	Euclid Avenue	54th Street to Cervantes Avenue	San Diego City
181	F Street	SR 94 to 10th Avenue	San Diego City
182	Fairmount Avenue	Mission Gorge Road to 47th Street	San Diego City
183	Friars Road	Sea World Drive to Mission Gorge Road	San Diego City
184	Front Street	I-5 to Market Street	San Diego City
185	G Street	SR 94 to 10th Avenue	San Diego City
186	Garnet Avenue	Balboa Avenue to I-5	San Diego City
187	Genesee Avenue	North Torrey Pines Road to SR 163	San Diego City
188	Gilman Drive	La Jolla Village Drive to I-5	San Diego City
189	Girard Avenue	Pearly Street to Torrey Pines Road	San Diego City
190	Grand Avenue	Mission Boulevard to Mission Bay Drive	San Diego City
191	Governor Drive	I-805 to Regents Road	San Diego City
192	Grape Street	North Harbor Drive to I-5	San Diego City
193	Harbor Drive	Pacific Highway to City of National City	San Diego City
194	Hawthorn Street	I-5 to North Harbor Drive	San Diego City
195	Heritage Road	Otay Mesa Road to Siempre Viva Road	San Diego City
196	India Street	Laurel Street to I-5	San Diego City
197	Imperial Avenue	Park Boulevard to Lemon Grove Avenue	San Diego City
198	Ingraham Street	West Mission Bay Drive to Grand Avenue	San Diego City
199	Jackson Drive	Mission Gorge Road to Dallas Road	San Diego City
200	Kearny Villa Road	Carrol Canyon Road to I-805	San Diego City
201	Kettner Boulevard	I-5 to India Street	San Diego City
202	La Jolla Boulevard	Pearl Street to Turquoise Street	San Diego City
203	La Jolla Parkway	Torrey Pines Road to I-5	San Diego City
204	La Jolla Shores Drive	Torrey Pines Road to North Torrey Pines Road	San Diego City
205	La Jolla Village Drive	North Torrey Pines Road to I-805	San Diego City
206	La Media Road	Lone Star Road to Siempre Viva Road	San Diego City

Regional Arterials by Jurisdiction

	Arterial	Limits	Jurisdiction
207	Lake Murray Boulevard	Dallas Street to Navajo Road	San Diego City
208	Laurel Street	North Harbor Drive to India Street	San Diego City
209	Lemon Grove Avenue	Lisbon Street to Viewcrest Drive	San Diego City
210	Linda Vista Road	Morena Boulevard to Convoy Street	San Diego City
211	Lone Star Road	La Media Road to City of San Diego/ county boundary	San Diego City
212	Lytton Street	Rosecrans Street to Barnett Avenue	San Diego City
213	Market Street	Harbor Drive to Euclid Avenue	San Diego City
214	Mercy Road	Black Mountain Road to I-15	San Diego City
215	Mesa College Drive	I-805 to Armstrong Drive	San Diego City
216	Midway Drive	West Point Loma Boulevard to Barnett Avenue	San Diego City
217	Mira Mesa Boulevard	I-805 to I-15	San Diego City
218	Miramar Road	I-805 to I-15	San Diego City
219	Mission Boulevard	Loring Street to West Mission Bay Drive	San Diego City
220	Mission Bay Drive	Grand Avenue to I-5	San Diego City
221	Mission Center Road	Camino del Rio North to Friars Road	San Diego City
222	Mission Gorge Road	Fairmont Avenue to Highridge Road	San Diego City
223	Montezuma Road	Fairmount Avenue to El Cajon Boulevard	San Diego City
224	Morena Boulevard	Balboa Avenue to West Morena Boulevard (north split)	San Diego City
225	Morena Boulevard	West Morena Boulevard (south split) to Taylor Street	San Diego City
226	Navajo Road	Waring Road to SR 125	San Diego City
227	Nimitz Boulevard	I-8 to Harbor Drive	San Diego City
228	Nobel Drive	I-5 to Miramar Road	San Diego City
229	Normal Street	Polk Avenue to Park Boulevard	San Diego City
230	North Harbor Drive	Rosecrans Street to Grape Street	San Diego City
231	North Torrey Pines Road (S-21)	Carmel Valley Road to La Jolla Village Drive	San Diego City
232	Ocean View Hills Parkway	I-805 to Dennery Road to Otay Mesa Road	San Diego City
233	Otay Mesa Road	Ocean View Hills Parkway to City of San Diego/ county boundary	San Diego City
234	Otay Valley Road	Heritage Road to Datson Road	San Diego City
235	Pacific Highway	Sea World Drive to Harbor Drive	San Diego City
236	Palm Avenue	13th Street to Dennery Road	San Diego City
237	Paradise Valley Road	Munda Road to Meadowbrook Drive	San Diego City
238	Park Boulevard	Imperial Avenue to Adams Avenue	San Diego City
239	Pearl Street	La Jolla Boulevard to Girard Avenue	San Diego City
240	Picador Boulevard	Beyer Way to I-905	San Diego City

Regional Arterials by Jurisdiction

Arterial	Limits	Jurisdiction
241 Pomerado Road	I-15 (north) to Bernardo Heights Parkway	San Diego City
242 Pomerado Road	Stonemill Drive to I-15 (south)	San Diego City
243 Poway Road	I-15 to Springhurst Drive	San Diego City
244 Qualcomm Way	I-8 to Friars Road	San Diego City
245 Rancho Bernardo Road	Camino Del Sur to Summerfield Lane	San Diego City
246 Rancho Carmel Drive	Carmel Mountain Road to Ted Williams Parkway	San Diego City
247 Rancho Peñasquitos Boulevard	SR 56 to I-15	San Diego City
248 Regents Road	Genesee Avenue to Rose Canyon	San Diego City
249 Regents Road	Rose Canyon to Clairemont Mesa Boulevard	San Diego City
250 Rosecrans Street	Pacific Highway to Canon Street	San Diego City
251 Ruffin Road	Kearny Villa Road to Aero Drive	San Diego City
252 Sabre Springs Parkway	Ted Williams Parkway to Poway Road	San Diego City
253 San Diego Mission Road	Mission Village Drive to Fairmount Avenue	San Diego City
254 San Ysidro Boulevard	Dairy Mart Road to East Beyer Boulevard	San Diego City
255 Scripps Poway Parkway	I-15 to Springbrook Drive	San Diego City
256 Sea World Drive	West Mission Bay Drive to Morena Boulevard	San Diego City
257 Siempre Viva Road	Heritage Road to Enrico Fermi Drive	San Diego City
258 Sorrento Valley Boulevard	Sorrento Valley Road to Camino Santa Fe	San Diego City
259 Sorrento Valley Road	Carmel Mountain Road to Sorrento Valley Boulevard	San Diego City
260 Sports Arena Boulevard	I-8 to Rosecrans Street	San Diego City
261 Sunset Cliffs Boulevard	I-8 to West Mission Bay Drive	San Diego City
262 Taylor Street	Pacific Highway to Morena Boulevard	San Diego City
263 Ted Williams Parkway	I-15 to Pomerado Road	San Diego City
264 Texas Street	I-8 to University Avenue	San Diego City
265 Torrey Pines Road	Girard Avenue to La Jolla Parkway	San Diego City
266 Twain Avenue	Fairmount Avenue to Mission Gorge Road	San Diego City
267 University Avenue	SR 163 to City of La Mesa	San Diego City
268 Valencia Parkway	Market Street to Imperial Avenue	San Diego City
269 Via de la Valle	Jimmy Durante Boulevard to El Camino Real	San Diego City
270 Vista Sorrento Parkway	Mira Mesa Boulevard to Carmel Mountain Road	San Diego City
271 Washington Street	Pacific Highway to Park Boulevard	San Diego City

Regional Arterials by Jurisdiction

	Arterial	Limits	Jurisdiction
272	Waring Road	College Avenue to I-8	San Diego City
273	West Bernardo Drive	I-15 to Bernardo Center Drive	San Diego City
274	West Mission Bay Drive	Mission Boulevard to I-8	San Diego City
275	West Morena Boulevard	Morena Boulevard (north split) to Morena Boulevard (south split)	San Diego City
276	Woodman Street	SR 54 to Imperial Avenue	San Diego City
277	Alpine Boulevard	I-8/Dunbar Lane to I-8/Willows Road	San Diego County
278	Ashwood Street	Lake Jennings Park Road to Willow Road/ Wildcat Canyon Road	San Diego County
279	Avocado Boulevard	Dewitt Court to SR 94	San Diego County
280	Bear Valley Parkway	City of Escondido (north) city limits to City of Escondido (south) city limits	San Diego County
281	Bonita Road	I-805 to San Miguel Road	San Diego County
282	Borrego Springs/ Yaqui Pass Road (S-3)	Palm Canyon Drive (S-22) to SR 78	San Diego County
283	Bradley Avenue	Wing Avenue to Winter Garden Boulevard	San Diego County
284	Buckman Springs/ Sunrise Highway (S-1)	SR 94 to SR 79	San Diego County
285	Buena Creek Road	South Santa Fe Avenue to Twin Oaks Valley Road	San Diego County
286	Camino del Norte	Rancho Bernardo Road to City of San Diego city limits	San Diego County
287	Campo Road	Spring Street to Sweetwater Springs/SR 54	San Diego County
288	Citracado Parkway	Greenwood Place to I-15	San Diego County
289	Cole Grade Road	SR 76 to Valley Center Road	San Diego County
290	Deer Springs Road	Twin Oaks Valley Road to I-15	San Diego County
291	Dehesa Road	Jamacha Road to Harbison Canyon Road	San Diego County
292	Dehesa Road*	Harbison Canyon Road to Sycuan Road	San Diego County
293	Del Dios Highway	Via Rancho Parkway to Paseo de Delicias	San Diego County
294	Dye Road	SR 67 to San Vicente Road	San Diego County
295	Dye Street	SR 67 to Dye Road	San Diego County
296	East Vista Way	SR 76 to City of Vista city limits	San Diego County
297	El Norte Parkway	Rees Road to Nordahl Road	San Diego County
298	Euclid Avenue	City of National City limits to City of National City limits	San Diego County
299	Gamble Lane	Eucalyptus Avenue to City of Escondido city limits	San Diego County
300	Gopher Canyon Road	East Vista Way to Old Highway 395	San Diego County
301	Jamacha Road	City of El Cajon city limits to SR 94	San Diego County
302	Jamacha Road	SR 125 to SR 94	San Diego County

Regional Arterials by Jurisdiction

Arterial	Limits	Jurisdiction	
302	Keyes Road (southern traffic bypass)	Dye Road to SR 78 (Julian Road)	San Diego County
303	Lake Jennings Park Road	SR 67 to I-8	San Diego County
304	Lake Wohlford Road	Valley Center Road (north) to Valley Center Road (south)	San Diego County
305	Las Posas Road	City of San Marcos city limits to Buena Creek Road	San Diego County
306	Lone Star Road	City of San Diego city limits to Siempre Viva Road	San Diego County
307	Mapleview Street	SR 67 to Lake Jennings Road	San Diego County
308	Mar Vista Drive	City of Oceanside city limits to City of Vista city limits	San Diego County
309	Melrose Drive	City of Oceanside city limits to City of Vista city limits	San Diego County
310	Mission Road (S-13)	I-15 to SR 76	San Diego County
311	Mountain Meadow Road	I-15/Deer Springs Road to Valley Center Road	San Diego County
312	Montezuma Valley/ Palm Canyon (S-22)	SR 79 to Imperial County line	San Diego County
313	Nordahl Road	El Norte Parkway to City of San Marcos city limits	San Diego County
314	Old Highway 80	Buckman Springs Road to I-8 (In-ko-pah)	San Diego County
315	Old Highway 80	SR 79 to Sunrise Highway	San Diego County
316	Old Highway 395/ Champagne/ North Centre City	East Mission Road to City of Escondido	San Diego County
317	Otay Lakes Road	Wueste Road to SR 94	San Diego County
318	Otay Mesa Road	City of San Diego city limits to Lone Star Road	San Diego County
319	Pala Temecula Road	SR 76 to Riverside County limits	San Diego County
320	Paradise Valley Road	City of San Diego city limits to Sweetwater Road	San Diego County
321	Paseo Delicias	El Camino del Norte to Via de la Valle	San Diego County
322	Rancho Bernardo Road	City of San Diego (west) city limits to City of San Diego (east) city limits	San Diego County
323	San Felipe Road/ Overland Route (S-2)	County Route S-22 to Imperial County Line	San Diego County
324	San Vicente Road/ 10th Street	SR 67 (Main Street) to Wildcat Canyon Road	San Diego County
325	Scripps Poway Parkway	Sycamore Canyon Road to SR 67	San Diego County
326	Siempre Viva Road	City of San Diego city limits to Lone Star Road	San Diego County
327	South Santa Fe Avenue	City of Vista city limits to City of San Marcos city limits	San Diego County
328	Sunrise Highway	SR 79 to I-8	San Diego County

Regional Arterials by Jurisdiction

	Arterial	Limits	Jurisdiction
329	Sweetwater Road (Bonita)	Willow Street to City of National City limits	San Diego County
330	Sweetwater Road (Spring Valley)	Jamacha Boulevard to Broadway	San Diego County
331	Sweetwater Springs Boulevard	Jamacha Boulevard to SR 94	San Diego County
332	Valley Center Road	SR 76 to City of Escondido city limits	San Diego County
333	Valley Center New Northern E to W Road	Cole Grade Road to Old Highway 395	San Diego County
334	Via de la Valle	City of San Diego city limits to Paseo Delicias	San Diego County
335	Via Rancho Parkway	Del Dios Highway to City of Escondido city limits	San Diego County
336	Wildcat Canyon Road*	Ashwood Street to San Vicente Road	San Diego County
337	Willow Glen Drive	Jamacha Road to Dehesa Road	San Diego County
338	Willows Road	I-8 to Viejas Casino	San Diego County
339	Winter Gardens Boulevard	SR 67 to 2nd Street	San Diego County
340	Barham Drive	Twin Oaks Valley Road to Los Amigos	San Marcos
341	Borden Road	Las Posas Road to Woodland Parkway	San Marcos
342	Buena Creek Road	Twin Oaks Valley Road to Sunny Vista Lane	San Marcos
343	Discovery Street	San Marcos Boulevard to Twin Oaks Valley Road	San Marcos
344	Las Posas Road	West San Marcos Boulevard to North City Limits	San Marcos
345	Mission Road	Pacific Street to Barham Drive	San Marcos
346	San Elijo Road	Twin Oaks Valley Road to Rancho Santa Fe Road	San Marcos
347	Rancho Santa Fe Road	Mission Road to Melrose Drive	San Marcos
348	San Marcos Boulevard	Business Park Drive to Mission Road	San Marcos
349	South Santa Fe Avenue	Smilax Road to Pacific Street	San Marcos
350	Twin Oaks Valley Road	Deer Springs Road to Questhaven Road	San Marcos
351	Woodland Parkway	Barham Drive to El Norte Parkway	San Marcos
352	Cuyamaca Street	Mission Gorge Road to City of El Cajon city limits	Santee
353	Magnolia Avenue	Mast Boulevard to Prospect Avenue/SR 67	Santee
354	Mast Boulevard	SR 52 to Magnolia Avenue	Santee
355	Mission Gorge Road	City of San Diego city limits to Magnolia Avenue	Santee
356	Woodside Avenue	Magnolia Avenue to SR 67	Santee
357	Coast Highway	City of Encinitas city limits to City of Del Mar city limits	Solana Beach
358	Lomas Santa Fe Avenue	I-5 to Coast Highway	Solana Beach

Regional Arterials by Jurisdiction

Arterial		Limits	Jurisdiction
359	Bobier Drive	North Melrose Drive to East Vista Way (S-13)	Vista
360	Branding Iron Drive	South Melrose Drive to SR 78	Vista
361	Business Park Drive	Sycamore Avenue to Palomar Airport Drive/ San Marcos Boulevard	Vista
362	Cannon Road (Mar Vista Drive)	County of San Diego limits to SR 78	Vista
363	Civic Center Drive	SR 78 to East Vista Way (S-13)	Vista
364	East Vista Way	Civic Center Drive to County of San Diego limits	Vista
365	Emerald Drive	Hacienda Drive to SR 78	Vista
366	Emerald Drive	SR 78 to Olive Avenue	Vista
367	Hacienda Drive	City of Oceanside city limits to Vista Village Drive	Vista
368	North Melrose Drive	SR 78 to Bobier Drive	Vista
369	North Santa Fe Avenue (S-14)	Main Street to North Melrose Drive	Vista
370	Olive Avenue	Emerald Drive to Vista Village Drive (S-13)	Vista
371	Shadowridge Drive	City of Oceanside city limits/Cannon Road to Sycamore Avenue	Vista
372	South Melrose Drive	City of Carlsbad to SR 78	Vista
373	South Santa Fe Avenue	Main Street to County of San Diego	Vista
374	Sycamore Avenue	South Santa Fe Avenue to South Melrose Drive	Vista
375	Thibodo Road	Mar Vista Drive (Cannon Road) to Sycamore Avenue	Vista
376	Vista Village Drive	SR 78 to Escondido Avenue	Vista
377	Vista Village Drive (S-13)	Hacienda Drive to SR 78	Vista
378	West Vista Way	Thunder Drive to Vista Village Drive	Vista

*Included in the Regional Arterial System contingent upon being designated as a four-lane arterial by the County of San Diego.

Figure T2.1 Regional Arterial System



Appendix E

Projects Exempt from Air Quality Conformity Determination



2023 Regional Transportation Improvement Program
FY 2023-2027

Appendix E

Projects Exempt from Air Quality Conformity Determination

Exempt Projects	
Project/Program Description	Project/Program Description
Bikeway, Rail Trail, and Pedestrian Projects	
Bayshore Bikeway	San Diego River Trail: Stadium Segment
Bay-to-Ranch Bikeway	I-805 Bicycle Corridor
Border to Bayshore Bikeway	Kearny Mesa – Beaches Bicycle Corridor
Camp Pendleton Trail	Mid-County Bikeway
Carlsbad – San Marcos Bicycle Corridor	Mira Mesa Bicycle Corridor
Central Avenue Bikeway	Uptown Bikeways: Washington Street and Mission Valley Bikeways
Central Coast Bicycle Corridor	National City – Highland Avenue Community Corridor
Central Mobility Bikeway (Coastal Rail Trail: Pacific Highway)	North Park/Mid-City Bikeways
Chula Vista Greenbelt	Oceanside – Bicycle Master Plan
Downtown to Imperial Avenue Bikeway	Otay Mesa Port of Entry Pedestrian/Bicycle Facilities
North Park/Mid-City Bikeway: Howard – Orange Bikeway	Park Boulevard – Downtown Mobility Plan
Clairemont – Centre City Bicycle Corridor	Pershing Bikeway
Coastal Rail Trail	San Diego Regional Bicycle Plan
East County Northern Bicycle Loop	San Diego River Trail
East County Southern Bicycle Loop	San Luis Rey River Trail
El Camino Real Bicycle Corridor	Santee – El Cajon Bicycle Corridor
El Portal Pedestrian and Bicycle Underpass	SR 15 Bikeway
Encinitas – San Marcos Bicycle Corridor	SR 52 Bikeway
Escondido Creek Bike Path Bridge and Bikeway	SR 125 Bicycle Corridor
Coastal Rail Trail: Rose Creek	SR 905 Bicycle Corridor
North Park/Mid-City Bikeways: University Bikeway	Tecate International Border Crossing Pedestrian Facilities
Inland Rail Trail	Vista Way Bicycle Connector
Safety Improvement Program	Transportation Systems and Demand Management
Bridge Rehabilitation/Preservation/Retrofit	Traveler Information System
Collision Reduction	Bus on Shoulder Service
Emergency Response	Compass Card
Hazard Elimination/Safe Routes to School	FasTrak®
Highway Maintenance	Freeway Service Patrol
Safety Improvement Program	Vehicle Automation

Exempt Projects

Project/Program Description	Project/Program Description
Roadway/Roadside Preservation	Regional Rideshare Program
Smart Growth Incentive Program	Multimodal Integration and Performance-Based Management
Safe Routes to Transit	Intelligent Transportation System (ITS) for Transit
Safe Routes to School	ITS Operations
Transit Terminals	Joint Transportation Operations Center
Central Mobility Hub/Airport Intermodal Transit Center/Terminal	Trolley Fiber Communication Network
San Ysidro Intermodal Transit Center/Terminal	Electronic Payment Systems and Universal Transportation Account
	Various Traffic Signal Optimization/Prioritization
	Transit Infrastructure Electrification
	Employer Services and Outreach
	Flexible Fleet Pilots
	Regional Electric Vehicle Charging Incentive Program
	Commuter Services and Bike Program
	Mobility Hubs
	Active Traffic and Demand Management
	Shared Mobility Services

Appendix F

Regional Emissions Analysis and Modeling Procedures



2023 Regional Transportation Improvement Program
FY 2023-2027

Appendix F

Regional Emissions Analysis and Modeling Procedures

Background

The federal Clean Air Act (CAA), which was last amended in 1990, requires the U.S. Environmental Protection Agency (U.S. EPA) to set National Ambient Air Quality Standards (NAAQS) for pollutants considered harmful to public health and the environment. California has adopted state air quality standards that are more stringent than the NAAQS.¹ Areas with levels that violate the standard for specified pollutants are designated as nonattainment areas.

The U.S. EPA requires that each state containing nonattainment areas develop and adopt plans to attain the NAAQS by a specified attainment deadline. These attainment plans are called State Implementation Plans (SIPs). The San Diego County Air Pollution Control District (SDAPCD), in collaboration with the California Air Resources Board (CARB), prepares the San Diego portion of the California SIP. Once the standards are attained, further plans—called Maintenance Plans—demonstrate maintenance of the NAAQS and are required for the area to be redesignated to attainment.

SANDAG and the U.S. Department of Transportation (U.S. DOT) must make a determination that the Regional Transportation Improvement Program (RTIP) and Regional Plan² conform to the SIP for air quality. Conformity to the SIP means that transportation activities will not create new air quality violations, worsen existing violations, or delay the attainment of the NAAQS. Conformity determinations are guided by U.S. EPA's Transportation Conformity rule (40 CFR 93.100 et seq.).

This document demonstrates regional transportation conformity to the 2020 San Diego Ozone SIP (2020 SIP) for both the 2008 and 2015 ozone NAAQS. The year of the SIP corresponds to the year SDAPCD developed the document.

On November 19, 2020, CARB adopted the San Diego Eight-Hour Ozone Attainment Plan SIP submittal, which addresses both the 2008 and 2015 ozone standards. Included in the San Diego 2020 SIP is a request for a voluntary reclassification from Serious to Severe nonattainment for the 2008 ozone standard and a voluntary reclassification from Moderate to Severe nonattainment for the 2015 ozone standard as permitted under Section 181(b)(3) of the CAA. The reclassification extends the timeline to meet the standards and aligns with air quality modeling. Effective July 2, 2021, U.S. EPA approved the request from the State of California to reclassify San Diego County ozone nonattainment area from Serious to Severe for the 2008 ozone standard and Moderate to Severe for the 2015 ozone standard.

¹ While most California air quality standards are more stringent than those developed by U.S. EPA, the 2015 Eight-Hour Ozone Standards are the same.

² SANDAG's Regional Plan consists of the federally required Regional Transportation Plan and state required planning elements.

On June 4, 2021, U.S. EPA posted on the Office of Transportation and Air Quality website the adequacy review and public comment on the 2008 and 2015 Eight-Hour Ozone Attainment Plan budgets. On October 4, 2021, U.S. EPA published in the Federal Register the adequacy finding for the on-road transportation air quality budgets in the 2008 and 2015 Eight-Hour Ozone Attainment Plans with an effective date of October 19, 2021.

On July 12, 2021, the San Diego 2020 SIP was found complete by U.S. EPA by operation of law six months after the submittal date. Under the CAA, U.S. EPA has twelve months from the completeness date to take a final action on the 2020 SIP.

2008 Ozone Standard

On May 21, 2012, the U.S. EPA designated the San Diego air basin as a nonattainment area for the 2008 Eight-Hour Ozone Standard and classified it as a Marginal area with an attainment date of July 20, 2015. This designation became effective on July 20, 2012. SANDAG demonstrated conformity of the 2011 Regional Plan and 2012 RTIP to the 2008 ozone standard on May 24, 2013, using the applicable model approved by the U.S. EPA to forecast regional emissions (EMFAC2011). The U.S. DOT, in consultation with the U.S. EPA, made its conformity determination on June 28, 2013.

Effective June 3, 2016, the U.S. EPA determined that 11 areas, including the San Diego air basin, failed to attain the 2008 ozone NAAQS by the applicable attainment date of July 20, 2015, and thus were reclassified by operation of law as Moderate for the 2008 ozone NAAQS (81 FR 26697). States containing these new Moderate areas were required to submit SIP revisions that met the statutory and regulatory requirements that apply to 2008 ozone nonattainment areas classified as Moderate by January 1, 2017. The 2016 SIP addressed the required SIP revisions.

On August 23, 2019, U.S. EPA published a final rule in the Federal Register reclassifying the San Diego air basin by operation of law from a Moderate nonattainment area for the 2008 ozone NAAQS to Serious, effective September 23, 2019 (84 FR 44238). This rulemaking changed the 2008 ozone NAAQS attainment deadline to July 20, 2021, with an attainment year of 2020.

Effective July 2, 2021, U.S. EPA approved the request from the State of California to reclassify San Diego County ozone nonattainment area from Serious to Severe for the 2008 Eight-Hour Ozone Standard. The reclassification of the 2008 Eight-Hour Ozone Standard from Serious to Severe changed the attainment date from July 20, 2021, (as a Serious area) to July 20, 2027, (as a Severe area) and the attainment demonstration year from 2020 to 2026. Effective October 19, 2021, U.S. EPA found the emissions budgets from the 2020 SIP adequate for transportation conformity purposes for Ozone in San Diego County.

2015 Ozone Standard

On October 26, 2015, the U.S. EPA announced a revised ozone standard, referred to as the 2015 ozone standard (80 FR 65292). The new standard revised the allowable ozone level to 0.070 parts per million (ppm). The 2015 ozone standard became effective on December 28, 2015. On June 4, 2018, U.S. EPA published a final rule that designated the San Diego air basin as nonattainment, with a classification of Moderate, for the 2015 ozone NAAQS with an attainment deadline of August 3, 2024, and an attainment year of 2023 (83 FR 25776, effective August 3, 2018).

On May 24, 2019, the Board of Directors adopted the 2015 Ozone National Ambient Air Quality Standard Conformity Demonstration for San Diego Forward: The 2015 Regional Plan (2015 Regional Plan) and the 2018 RTIP. The conformity demonstration found the 2015 Regional Plan and 2018 RTIP, as amended, in conformity with the requirements of the federal CAA and applicable SIP. The U.S. DOT, in consultation with U.S. EPA, made its conformity determination on June 21, 2019, indicating that all air quality conformity requirements have been met, including those for the 2015 ozone standard.

Effective July 2, 2021, U.S. EPA approved the request from the State of California to reclassify San Diego County ozone nonattainment area from Moderate to Severe for the 2015 Eight-Hour Ozone Standard. The reclassification of the 2015 Eight-Hour Ozone Standard from Moderate to Severe changed the attainment date from August 3, 2024, (as a Moderate area) to August 3, 2033, (as a Severe area) and the attainment demonstration year from 2023 to 2032. Effective October 19, 2021, U.S. EPA found the emissions budgets from the 2020 SIP adequate for transportation conformity purposes for Ozone in San Diego County.

Carbon Monoxide Standard

The San Diego region had been designated by the U.S. EPA as a federal maintenance area for the Carbon Monoxide (CO) standard. On November 8, 2004, ARB submitted the 2004 revision to the California SIP for CO to the U.S. EPA, which extended the maintenance plan demonstration to 2018. Effective January 30, 2006, the U.S. EPA approved this maintenance plan as a SIP revision. On March 21, 2018, the U.S. EPA documented in a letter that transportation conformity requirements for CO would cease to apply after June 1, 2018. Therefore, this appendix does not include a CO conformity analysis.

Conformity Determinations

At its December 10, 2021, meeting, the Board adopted San Diego Forward: The 2021 Regional Plan (2021 Regional Plan) and found the 2021 Regional Plan and 2021 RTIP, as amended, in conformity with the requirements of the federal CAA and applicable SIP. The U.S. DOT, in consultation with the U.S. EPA, made its conformity determination on January 28, 2022.

Transportation Conformity: Modeling Procedures

Introduction

The 2023 RTIP is consistent with the 2021 Regional Plan. As a financially constrained program, the 2023 RTIP only contains major transportation projects listed in the Revenue Constrained 2021 Regional Plan that are being implemented in the five-year 2023 RTIP period. Chapter 4 of the 2023 RTIP includes a detailed discussion on fiscal constraint. Table F-9 includes the conformity analysis for both the 2023 RTIP and the conformity redetermination for the 2021 Regional Plan.

The following sections provide an overview of models, modeling inputs, and processes used in transportation conformity. For additional details on can be found in the 2021 Regional Plan appendices. For population, employment, and land use, refer to Appendix F: Regional Growth Forecast and Sustainable Communities Strategy Land Use Pattern. Appendix S: Travel Demand Modeling Tools provides additional modeling documentation and Appendix T, Attachment 5: Strategies Applied in ABM2+ provides details on strategy applications within modeling structure.

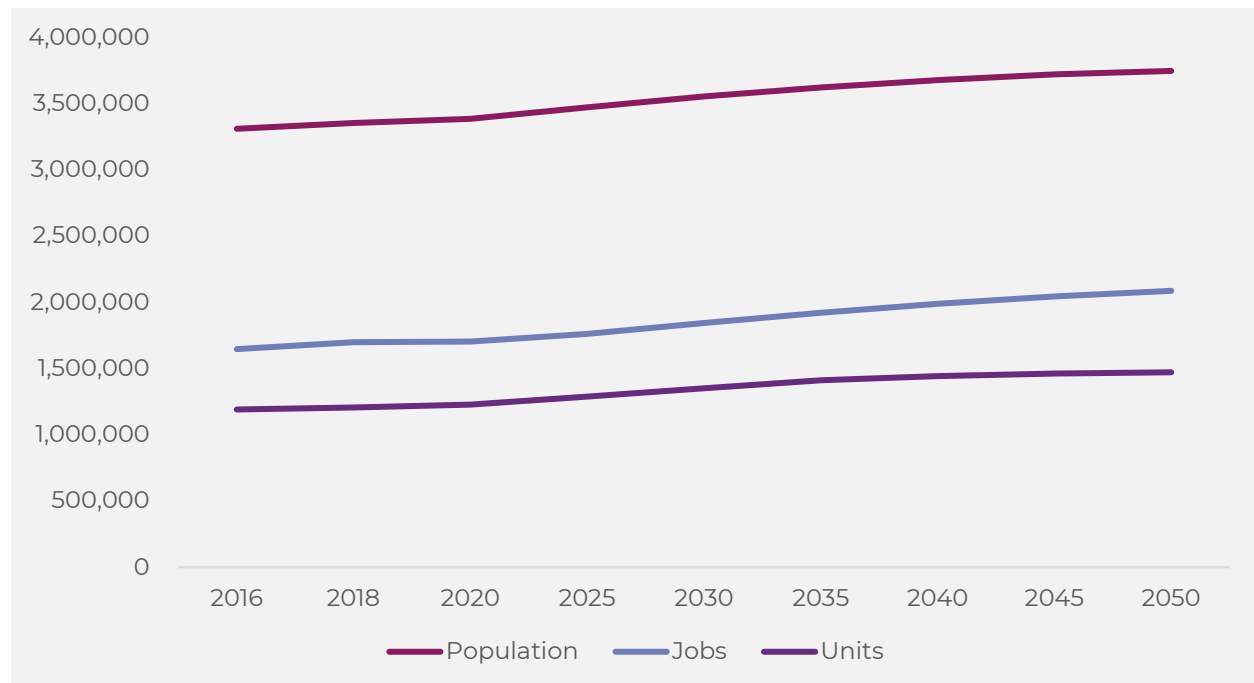
Growth Forecasts

Every three to five years, SANDAG produces a long-range forecast of population, housing, and employment growth for the San Diego region. On December 10, 2021, the Board approved the Series 14 Regional Growth Forecast, SCS land use pattern, which was used in development of the 2023 RTIP and 2021 Regional Plan.

The forecast process relies upon three integrated forecasting models. The first element is the San Diego Demographic and Economic model, which provides a detailed socioeconomic forecast for the region. Next, the regionwide data are allocated to the parcel level based upon the current plans and policies of the jurisdictions. The parcel-level forecast data can be aggregated up to larger sub-regional areas of interest.

On January 6, 2021, SANDAG consulted with the San Diego Region Conformity Working Group (CWG) on the use of the Series 14 Regional Growth Forecast, SCS land use pattern, for the air quality conformity analysis of the 2023 RTIP conformity determination and 2021 Regional Plan conformity redetermination. Previously, both the U.S. DOT and the U.S. EPA concurred that approved plans should be used as input in the air quality conformity process. Figure F-1 and Table F-1 show the regional population, jobs, and housing growth forecast for the San Diego region through 2050.

Figure F-1: San Diego Regional Population, Jobs, and Housing Forecast



Source: Series 14 Regional Growth Forecast, SCS land use pattern, SANDAG

Table F-1: San Diego Regional Population and Employment Forecast

Year	Population	Employment
2016	3,309,510	1,646,419
2025	3,470,848	1,761,747
2035	3,620,348	1,921,475
2050	3,746,073	2,086,318

Source: Series 14 Regional Growth Forecast, SCS land use pattern, SANDAG

The Series 14 Regional Growth Forecast, SCS land use pattern, uses planning assumptions from the adopted general plans and community plans and policies of the 18 cities and the county.³ Because many of the local general plans have horizon years of 2030—20 years before the Series 14 Regional Growth Forecast horizon year—the later part of the forecast was developed in collaboration with each of the local jurisdictions through an iterative process that allowed each city to provide their projections for land uses in those later years. The Series 14 Regional Growth Forecast, SCS land use pattern, thus represents in compliance with 40 CFR 93.110(a), the “latest planning assumptions” in force at the time this conformity analysis began.

Travel Modeling

The following sections provide an overview of the SANDAG travel model and the travel model flow, spatial and temporal resolution, residents travel model, special market models, trip assignment, model inputs, data sources, and emissions modeling.

SANDAG uses an updated second-generation activity-based model (ABM2+) that incorporates the latest planning assumptions at the time the conformity analysis began per 40 CFR 93.110 to support the development of the RTIP and Regional Plan and its conformity demonstration. An Activity-Based Model (ABM) simulates individual and household transportation decisions that comprise their daily travel itinerary. It predicts whether, where, when, and how people travel outside their home for activities such as work, school, shopping, healthcare, and recreation.

The SANDAG ABM2+ includes a number of methodological strengths. It predicts the travel decisions of San Diego residents at a detailed level, taking into account the way people schedule their day, their behavioral patterns, and the need to cooperate with other household members. When simulating a person’s travel patterns, the ABM takes into consideration a multitude of personal and household attributes like age, income, gender, and employment status. The model’s fine temporal and spatial resolution ensures that it is able to capture subtle aspects of travel behavior.

To support the 2021 Regional Plan, SANDAG enhanced the ABM2+ functionality for application to the 5 Big Moves planning efforts. These enhancements included functions to address new trends in teleworking, use of micromobility modes and transportation network companies (TNC), and new mobility options for Flexible Fleets and microtransit within Mobility Hubs.

³The Series 14 Regional Growth Forecast assumptions were presented to the Board May 25, 2018 (sandag.org/uploads/meetingid/meetingid_4785_23865.pdf). On July 10, 2020, the Board also adopted the 6th Cycle Regional Housing Needs Assessment Plan, which allocated the regional housing need at the subregional level (sandag.org/uploads/meetingid/meetingid_5410_27706.pdf).

ABM2+ outputs are used as inputs for regional emissions forecasts. The estimates of regional transportation-related emissions analyses conducted for the 2023 RTIP and 2021 Regional Plan conformity analysis meet the requirements established in the Transportation Conformity Regulation (40 CFR §93.122[b] and §93.122[c]). These requirements relate to the procedures to determine regional transportation-related emissions, including the use of network-based travel models, methods to estimate traffic speeds and delays, and the estimation of vehicle miles traveled (VMT).

The ABM2+ accounts for a variety of different weekday travel markets in the region, including San Diego region resident travel, travel by Mexico residents and other travelers crossing San Diego County's borders, visitor travel, airport passengers at both the San Diego International Airport and the Cross Border Xpress (CBX) bridge to the Tijuana International Airport, and commercial travel. Many of the models used to represent demand are simulation-based models, such as activity-based or tour-based approaches, while others use an aggregate three- or four-step representations of travel. Table F-2 lists the SANDAG travel markets along several key dimensions.

There are two broad types of models and three specific types of models identified in Table F-2. Disaggregate models refer to models whose demand is generated via a stochastic simulation paradigm. Both activity-based and tour-based models are simulation-based. They rely upon a synthetic population to generate travel and stochastic processes to choose alternatives. The models output disaggregate demand in the form of tour and trip lists.

The resident travel model is an ABM, in which all tours and activities are scheduled into available time windows across the entire day. The approach recognizes that a person can be in only one place at one time, and their entire day is accounted for in the model. A tour-based treatment is used for other special travel markets, such as Mexico resident crossborder travel, visitor travel, airport passenger travel, and commercial vehicle travel. Tour-based models do not attempt to model all travel throughout the day for each person; rather, once tours are generated, they are modeled independently of each other. A tour-based model does not attempt to schedule all travel into available time windows.

Aggregate models rely upon probability accumulation processes to produce travel demand and output trip tables. The external heavy-duty truck model and certain external travel models are aggregate.

Table F-2: SANDAG ABM2+ Travel Markets

SANDAG ABM2+ Travel Markets				
Travel Market	Description	Model Type	Temporal Resolution	Spatial Resolution
San Diego resident travel (internal)	Average weekday travel made by San Diego residents within San Diego County	Disaggregate activity-based	30-minute	MGRA ⁴
San Diego resident travel (internal-external)	Average weekday travel by San Diego residents between San Diego County and another county (Mexico)	Disaggregate tour-based	30-minute	Internal MGRA – external cordon TAZ ⁵
Mexico resident crossborder travel (external-internal and internal-internal)	Average weekday travel by Mexico residents into, out of, and within San Diego County	Disaggregate tour-based	30-minute	Internal MGRA – external cordon TAZ
Overnight visitor	Average weekday travel made by overnight visitors in San Diego County	Disaggregate tour-based	30-minute	MGRA
Airport passenger (San Diego Airport and CBX)	Average weekday travel made by air passengers and related trips such as taxis to/from airport	Disaggregate trip-based	30-minute	MGRA
External-external	Average weekday travel with neither origin nor destination in San Diego County	Aggregate trip-based	5 time periods	External cordon TAZ
Other U.S.-internal travel	Average weekday external-internal trips made by non-San Diego and non-Mexico residents	Aggregate trip-based	5 time periods	External cordon TAZ – internal TAZ
Commercial vehicle model	Average weekday vehicle trips made for commercial purposes (in addition to heavy trucks, includes light truck goods movements and service vehicles)	Disaggregate tour-based	5 time periods	TAZ
External heavy-duty truck model	Average weekday vehicle trips for 3 weight classes for external truck travel	Aggregate trip-based	5 time periods	External cordon TAZ – external cordon TAZ; external cordon TAZ – internal TAZ

⁴ MGRA = Master Geographic Reference Area; 23,002 MGRAs in the region.

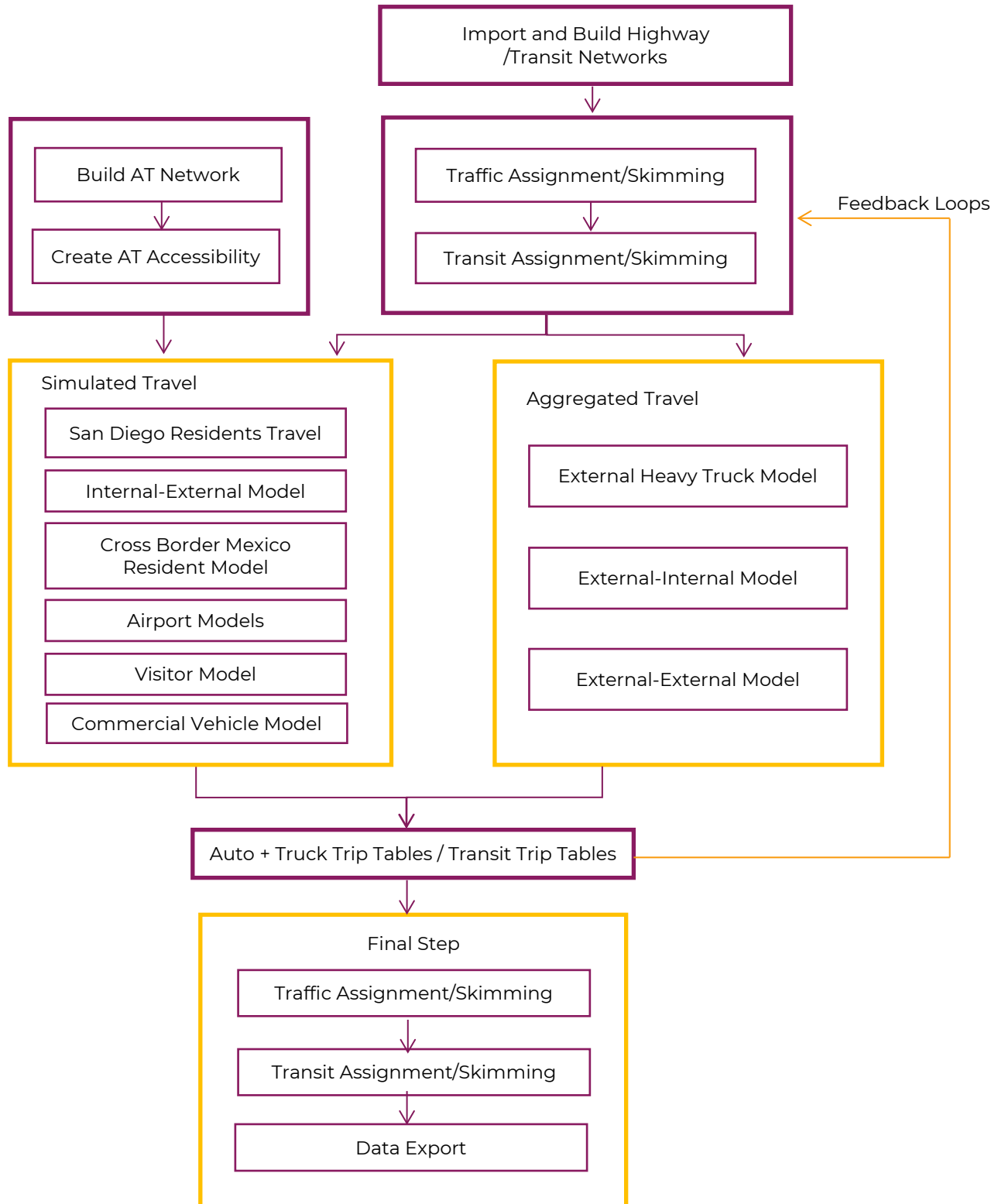
⁵ TAZ = Traffic Analysis Zone; 4,996 TAZs in the region.

ABM2+ Model Flow

To simulate how San Diego residents, non-residents, and freight travel in the region, ABM2+ includes several models and steps. Figure F-2 outlines the overall flow of ABM2+. It starts with building an all-street-based active transportation network and creating Master Geographic Reference Area (MGRA) to MGRA and MGRA to Transit Access Point (TAP) walk, micromobility, or microtransit equivalent accessibility files; highway and transit network building and importing into Emme (traffic modeling software licensed from INRO); then traffic and transit assignment with warm start trip tables to get the congested highway and transit skims.

After the network skims and walk access files are created, the resident travel model is executed, followed by the other disaggregate models (visitor, San Diego International Airport, CBX terminal, crossborder, and commercial vehicle) and aggregate models (external heavy truck, external-external, and external-internal). The trip tables from all the models are summed up by vehicle classes, time of day (TOD), and value of time (VOT) and are used by traffic assignment. The skims after the traffic assignment are used for the subsequent iteration in a three-feedback-loop model run. The final traffic and transit assignment and data export concludes the ABM2+ modeling procedure. The outputs from the final step are used to generate input for Emission Factors (EMFAC) emissions modeling.

Figure F-2: SANDAG ABM2+ Flow Chart



Spatial and Temporal Resolution

As indicated in Table F-2, different travel markets are operated in different model types with different spatial and temporal resolutions. The following section describes the treatment of space and time in ABM2+.

ABM2+ utilizes the SANDAG MGRA zone system, which is one of the most disaggregate zonal systems used in travel demand models in the United States. The MGRA system used in ABM2+ consists of 23,002 zones, which are roughly equivalent to Census blocks. To avoid computational burden, SANDAG relies on a 4,996 Traffic Analysis Zone (TAZ) system for roadway skims and assignment but performs transit calculations at the more detailed MGRA level. All activity locations are tracked at the MGRA level. The MGRA geography offers both the advantage of fine spatial resolution and consistency with network levels of service that make it ideal for tracking activity locations.

The disaggregated models function at a temporal resolution of one-half hour. These one-half hour increments begin with 3 a.m. and end with 3 a.m. the next day, though the hours between 1 and 5 a.m. are aggregated to reduce computational burden. Temporal integrity is ensured so that no activities are scheduled with conflicting time windows except for short activities/tours that are completed within a one-half hour increment. For example, a person may have a very short tour that begins and ends within the 8 to 8:30 a.m. period as well as a second, longer tour that begins within this time period but ends later in the day.

Time periods are typically defined by their midpoint in the scheduling software. For example, in a model system using one-half hour temporal resolution, the 9 a.m. time period would capture activities of travel between 8:45 and 9:15 a.m. If there is a desire to break time periods at “round” half-hourly intervals, either the estimation data must be processed to reflect the aggregation of activity and travel data into these discrete half-hourly bins or a more detailed temporal resolution must be used, such as half hours (which could then potentially be aggregated to “round” half hours).

A critical aspect of the model system is the relationship between the temporal resolution used for scheduling activities and the temporal resolution of the network simulation periods. Although each activity generated by the model system is identified with a start time and end time in one-half hour increments, level-of-service matrices are only created for five aggregate time periods: (1) early a.m.; (2) a.m.; (3) midday; (4) p.m.; and (5) evening. The trips occurring in each time period reference the appropriate transport network depending on their trip mode and the midpoint trip time. All aggregated models operate on the five aggregated time periods. Table F-3 lists the definition of time periods for level-of-service matrices.

Table F-3: Time Periods for Level-of-Service Skims and Assignment

Time Period for Level-of-Service Skims and Assignment			
Number	Description	Begin Time	End Time
1	Early	3 a.m.	5:59 a.m.
2	A.M. Peak	6 a.m.	8:59 a.m.
3	Midday	9 a.m.	3:29 p.m.
4	P.M. Peak	3:30 p.m.	6:59 p.m.
5	Evening	7 p.m.	2:59 a.m.

Resident Travel Model

The resident travel model is based on the Coordinated Travel Regional Activity-Based Modeling Platform family of ABMs. This model system is an advanced, but operational, ABM that fits the needs and planning processes of SANDAG.

The resident travel model has its roots in a wide array of analytical developments. They include discrete choice forms (multinomial and nested logit), activity duration models, time-use models, models of individual microsimulation with constraints, entropy-maximization models, etc. These advanced modeling tools are combined to ensure maximum behavioral realism, replication of the observed activity-travel patterns, and model sensitivity to key projects and policies. The model is implemented in a microsimulation framework. Microsimulation methods capture aggregate behavior through the representation of the behavior of individual decision-makers. In travel demand modeling, these decision-makers are typically households and persons.

Decision Modeling Units

Decision-makers in the model system include both persons and households. These decision-makers are created (synthesized) for each simulation year based on tables of households and persons from Census data and forecasted TAZ-level distributions of households and persons by key socioeconomic categories. These decision-makers are used in the subsequent discrete-choice models to select a single alternative from a list of available alternatives according to a probability distribution. The probability distribution is generated from a logit model that takes into account the attributes of the decision-maker and the attributes of the various alternatives. The decision-making unit is an important element of model estimation and implementation and is explicitly identified for each model specified in the following sections.

To simulate trips and tours made by individuals and households, the ABM2+ includes a total of eight person types (shown in Table F-4). The person types are mutually exclusive with respect to age, work status, and school status.

Table F-4: Person Types

Person Types					
Number	Person-Type	Age	Work Status	School Status	
1	Full-time worker ⁶	18+	Full-time	None	
2	Part-time worker	18+	Part-time	None	
3	College student	18+	Any	College+	
4	Non-working adult	18–64	Unemployed	None	
5	Non-working senior	65+	Unemployed	None	
6	Driving-age student	16–17	Any	Pre-college	
7	Non-driving student	6–15	None	Pre-college	
8	Preschooler	0–5	None	None	

⁶ Full-time employment is defined in the SANDAG 2016 household survey as at least 30 hours/week. Part-time is less than 30 hours/week on a regular basis.

Further, workers are stratified by their occupation to take full advantage of information provided by the land use and demographic models. Table F-5 outlines the worker categories. These models are used to segment destination choice attractiveness for work location choice based on the occupation of the worker.

Table F-5: Occupation Types

Occupation Types	
Number	Description
1	Management, Business, Science, and Arts
2	Services
3	Sales and Office
4	Natural Resources, Construction, and Maintenance
5	Production, Transportation, and Material Moving
6	Military

ABM2+ assigns one of the activity types to each out-of-home location that a person travels to in the simulation (shown in Table F-6). The activity types are grouped according to whether the activity is mandatory, maintenance, or discretionary. The classification scheme of activities into the three categories helps differentiate the importance of the activities. “Mandatory” includes work and school activities. “Maintenance” includes household-related activities, such as drop-off and pick-up of children, shopping, and medical appointments. “Discretionary” includes social and recreational activities. To determine which person types can be used for generating each activity type, the model assigns eligibility requirements. For example, a full-time worker will generate mandatory work activities, while a non-working adult or senior is eligible for non-mandatory activities. The classification scheme of each activity type reflects the relative importance or natural hierarchy of the activity, where work and school activities are typically the most inflexible in the person’s daily travel itinerary.

Table F-6: Activity Types

Activity Types				
Type	Purpose	Description	Classification	Eligibility
1	Work	Working at regular workplace or work-related activities outside the home	Mandatory	Workers and students
2	University	College+	Mandatory	Age 18+
3	High School	Grades 9–12	Mandatory	Age 14–17
4	Grade School	Grades K–8	Mandatory	Age 5–13
5	Escorting	Pick-up/drop-off passengers	Maintenance	Age 16+
6	Shopping	(auto trips only)	Maintenance	5+ (if joint travel, all persons)
7	Other Maintenance	Shopping away from home	Maintenance	5+ (if joint travel, all persons)
8	Social/Recreational	Personal business/services and medical appointments	Discretionary	5+ (if joint travel, all persons)
9	Eat Out	Recreation, visiting friends/family	Discretionary	5+ (if joint travel, all persons)
10	Other Discretionary	Eating outside of home	Discretionary	5+ (if joint travel, all persons)

ABM2+ includes 22 modes available to residents, including auto by occupancy by VOT; walk; micromobility and bike modes; and walk and drive access to local, premium, or local and premium transit modes. All auto modes are included in traffic assignment, with Kiss & Ride to transit and TNC and taxi as shared ride modes and Park & Ride to transit as drive-alone mode. All transit modes are included in transit assignment, with TNC to transit as Kiss & Ride to transit. Table F-7 lists the trip modes defined in the resident travel model.

To model transit flow, ABM2+ uses three transit modes of local bus only, premium transit only, and local bus plus premium modes. Each mode is by three access modes of walk, Park & Ride, Kiss & Ride (including TNC) to transit, resulting in total of nine transit trip TAP-TAP matrices. The premium modes include any non-local bus modes: Tier 1 heavy rail; commuter rail (COASTER); hybrid rail (SPRINTER); light rail transit (LRT) (including Trolley and Streetcar); Bus Rapid Transit (Rapid); and Express Bus. The local bus plus premium mode includes transfer between local bus and premium modes.

Table F-7: Trip Modes

Trip Modes	
Number	Mode
1	Drive-Alone Non-Transponder
2	Drive-Alone Transponder
3	Shared Ride 2 Person
4	Shared Ride 3+ Person (non-toll)
5	Walk – Local Bus Only
6	Walk – Premium Transit Only
7	Walk – Local Bus and Premium Transit
8	Park & Ride – Local Bus Only
9	Park & Ride – Premium Transit Only
10	Park & Ride – Local Bus and Premium Transit
11	Kiss & Ride – Local Bus Only
12	Kiss & Ride – Premium Transit Only
13	Kiss & Ride – Local Bus and Premium Transit
14	TNC to Transit – Local Bus Only
15	TNC to Transit – Premium Transit Only
16	TNC to Transit – Local and Premium Transit
17	Walk (walk, micromobility, and microtransit modes)
18	Bike
19	Taxi
20	TNC Single
21	TNC Pooled
22	School Bus (only available for school purpose)

The resident travel model comprises numerous interacting components, called “submodules.” It starts with generating a representative population for the San Diego region. Once a representative population is created, the model predicts long-term and medium-term decisions such as a choice of work or school location and a household’s choice of number of cars to own. Next, each person’s day is scheduled, taking into account the priority of various activities and interaction among the household members. Once all journeys to and from home have been scheduled, the model predicts specific travel details such as mode, the number of stops to make, where to stop, and when to depart from each stop to continue the tour. A tour is a journey that begins and ends at home, and it can include stops at other destinations on the way to or from the primary destination. The results of resident travel model are a list of trips and tours by person by household by TOD.

The following section discusses the submodules in the order that each submodule is taken within the resident travel model.

Step 1: Population Synthesis (Build a Representative Population That Looks Like San Diego)

The first step is to create a “synthetic” population of San Diego County. A synthetic population is a table that has a record for every individual and household with the individual’s and the household’s characteristics. For example, if there are 41,000 18-year-old males in the region in 2050, there would be approximately 41,000 records in the table for males age 18, with each record also having other characteristics, such as school enrollment and labor force participation status. Taken as a whole, this synthetic population represents the decision-makers whose travel choices the model will simulate in later steps. For each simulation year, a full population is synthesized to match the forecasted socioeconomic and housing characteristics of each part of the region at the zonal level. These forecasts, a key ABM2+ input, come from the land use model. Synthesis works by replicating a sample of Census records (each containing complete household and individual characteristics) and placing them around the region in such a way that the forecasted characteristics of each zone are matched.

Step 2: Work and School Location (Assign a Work Location to Workers and a School Location to Students)

The second step predicts if a worker works from home, or where each worker will go to work and where each student will go to school, if applicable. Before workplace/university/ school location choice, a car ownership submodule is run to select a preliminary car ownership level for calculation of accessibilities for location choice. The submodule uses the same variables as the full car-ownership submodule except for the work/university/ school-specific accessibilities that are used in the full car-ownership submodule. The work and school location submodule simulates each worker’s choice of work location, taking into account many factors, including ease of travel and the number of employees by occupation type in each location. The submodule also simulates each student’s choice of school, taking into account factors that include the distance from home to school, school enrollment, and district boundaries. The results from this step affect later travel choices significantly because of the prominent role that workplace and school usually play in the itinerary of workers and students.

Step 3: Determine Certain Mobility Characteristics of Individuals and Households

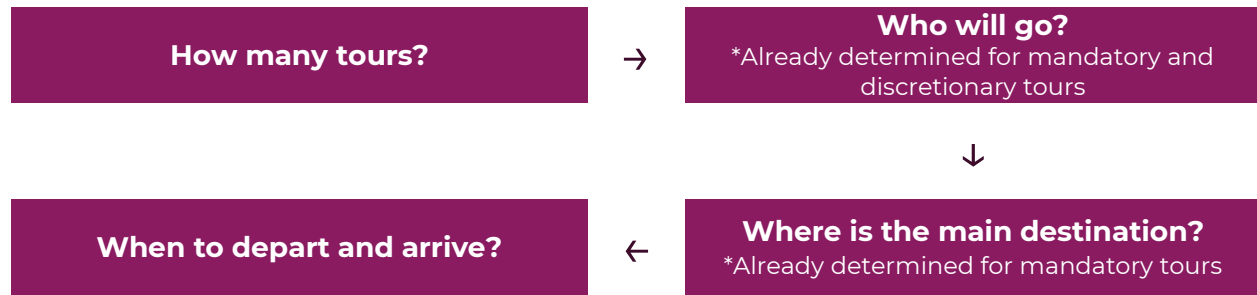
This step includes a few submodules. The full car-ownership submodule predicts the number of automobiles each household owns; the toll transponder ownership submodule predicts whether each household owns a toll transponder based on the aggregate characteristics of the zone and household car ownership (given NextOS and other technology advancements and policies, the ownership could be ubiquitous in future years); the free parking eligibility submodule predicts whether worker parking costs are employer reimbursed; and the telework frequency submodule predicts a worker's occasional telework frequency. The car ownership submodule assigns each household zero cars, one car, two cars, three cars, or four or more cars, taking into account a number of criteria, including household size, income, number of drivers, and how easy it is to reach destinations from the household's place of residence. ABM2+ includes two types of telework: permanent and occasional telework. Permanent telework is modeled in the work-from-home submodule, while the impact of occasional telework is reflected in daily activity pattern, non-mandatory tour frequency, and non-mandatory tour stop frequency submodules mentioned in the following sections. This step sets certain mobility characteristics that influence how people travel.

Step 4: Schedule the Day

The fourth step begins by predicting a "daily activity" pattern for each individual. A daily activity pattern is a theme that dictates an individual's schedule. A "mandatory" pattern means that an individual travels to work and/or school, then schedules other activities around work/school. An "at-home" pattern means that an individual's daily schedule involves no travel in the region. A "nonmandatory" pattern means that an individual's daily schedule involves traveling, but only to destinations other than work or school. The pattern type of other household members influences an individual's daily pattern type. For example, if a child stays home from school, a working parent might be more likely to stay home from work as well.

Once the submodule selects an individual's daily activity pattern, it schedules the tours that he or she will take. ABM2+ deals with three main categories of tours: (1) mandatory tours; (2) joint tours; and (3) non-mandatory tours. Mandatory tours have work or school as the primary destination. Joint tours involve out-of-home activities that multiple members of a household partake in together. Non-mandatory tours involve purposes other than work or school that an individual undertakes independent of other members of his or her household. The submodule schedules each tour type by predicting how many tours of that type there are, who will participate in the tour, where the main destination is, and when to depart and arrive (see Figure F-3).

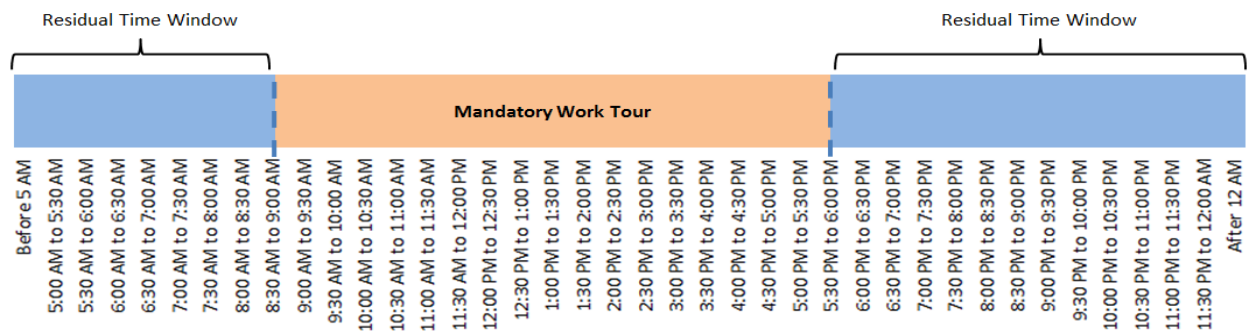
Figure F-3: Predicting Tour Type Scheduling Details



For individuals assigned a “mandatory” activity pattern, the submodule first assigns the number of work tours and/or school tours they will make. After the number of these mandatory tours has been determined, the submodule selects the time of departure from and arrival back home for each tour.

After scheduling the mandatory tours, the submodule calculates time remaining for other tours. Remaining intervals of time are called “residual time windows,” and other tours can only be scheduled in these open slots (see Figure F-4 for an example) to guarantee temporal consistency.

Figure F-4: Tour Scheduling Windows

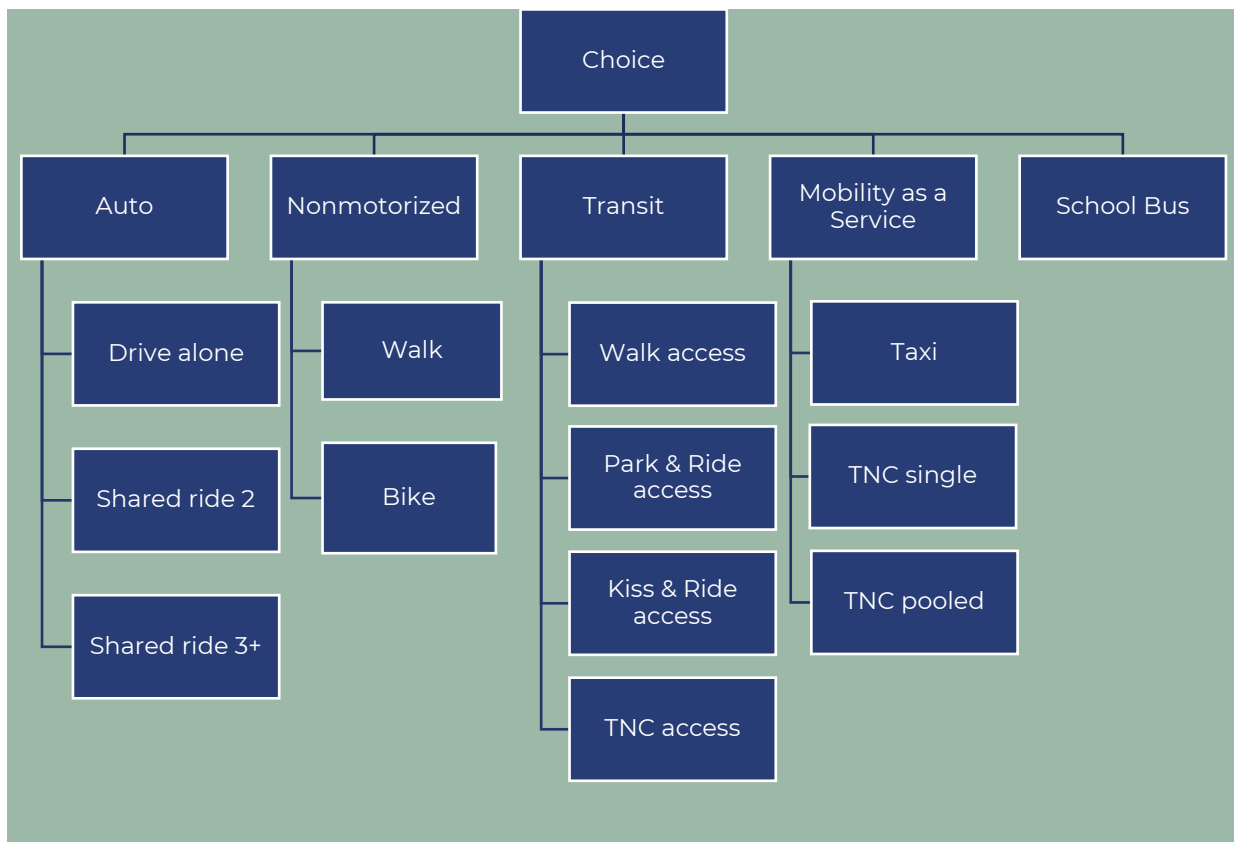


In the time remaining after mandatory tours are scheduled, the submodule determines the number of joint tours to be made for each household. It only schedules joint tours in the time windows that overlap between individuals after it accounts for mandatory activities. After the number and purpose of these joint tours has been determined, the submodule decides which household members will participate in each joint tour and whether the joint tour must involve a combination of children and adults. The submodule then chooses a specific destination for the tour and the specific times when tour participants will depart from and arrive back home together. Next, “nonmandatory” tours are scheduled. For each household, the submodule decides what other tours need to be made for the purpose of household “maintenance” activities such as shopping. These tours are assigned to specific household members to carry out individually. For the person who is assigned each maintenance tour, the model selects a specific destination and schedules the tour to take place in a time window that mandatory tours and joint tours have left open. Finally, in what time remains, the model decides whether each individual will take non-mandatory “discretionary” tours. These low-priority tours involve activities related to recreation, eating out, and social functions. Discretionary tours can only take place in time windows that remain after all other tours have been scheduled. The submodule chooses a specific destination and departure/arrival combination for each discretionary tour a person makes.

Step 5: Make Tour- and Trip-Level Decisions

ABM2+ then selects more detailed characteristics of each tour for every traveler. This step fills in travel details after the major aspects of the day have been scheduled. Tour characteristics that need to be determined include: primary mode of the tour, how many times to stop, where to stop, and when to depart from each stop to continue the tour. Figure F-5 includes the available modes and mode hierarchy. After tour characteristics are set, the submodule determines the mode of each trip (conditional upon tour mode). Recall that trips are segments of tours that have a given origin and destination. If the trip mode involves an automobile and the destination is a parking-constrained area, then the model chooses a parking location for the traveler at the trip destination.

Figure F-5: Tour and Trip Modes



ABM2+ has three access modes to transit (walk, Park & Ride, and Kiss & Ride including TNC to transit) and three transit sets (local bus only, premium transit only, and local bus and premium transit sets), for nine total demand classes by five TOD. These classes are assigned by slices, one at a time, to produce the total transit passenger flows on the network and total transit ridership forecasts.

Special Market Models

Besides the resident travel model, ABM2+ includes a few special market models: crossborder model, San Diego airport ground access model, CBX terminal model, visitor model, external models, commercial vehicle model, and external heavy truck model.

Crossborder Model

The model measures the impact of Mexico resident travel on the San Diego transport network. The model accounts for Mexico resident demand (such as auto volume, transit boarding, and toll usage) for transportation infrastructure in San Diego County. It also forecasts border crossings at each current and potential future border-crossing station. The model is based on the 2010 SANDAG Cross-Border Survey, Mexico resident border crossings into the United States, and their travel patterns within the United States. Data were collected at the three border-crossing stations: San Ysidro, Otay Mesa, and Tecate.

San Diego Airport Ground Access Model

The model captures the demand of airport travel on transportation facilities in San Diego County, a model of travel to and from the airport for arriving and departing passengers. It allows SANDAG to test the impacts of various parking price and supply scenarios at the airport. The model is based on the 2008 San Diego International Airport survey of airport passengers in which data were collected on their travel to the airport prior to their departure.

Cross Border Xpress Terminal Model

The CBX terminal is a unique facility that provides access to Tijuana International Airport from the United States via a pedestrian bridge. The terminal provides a much faster border crossing than is available at either San Ysidro or Otay Mesa, especially for returning passengers. In order to use the facility, each traveler must have a Tijuana International Airport boarding pass and pay a fee to cross each direction. The terminal offers parking, rental car services, airline check-in services, duty-free shopping, and dining. CBX opened in December 2015.

Visitor Model

The visitor model captures the demand of visitor travel on transportation facilities in San Diego County. The model is estimated based on the 2011 SANDAG Visitor Survey of airport passengers and hotel guests in which data were collected on their travel while visiting San Diego.

External Models

The external travel models predict characteristics of all vehicle trips and selected transit trips crossing the San Diego County border. This includes both trips that travel through the region without stopping and trips that are destined for locations within the region.

The external-external, external-internal, and internal-external trips in San Diego County were segmented into the following trip types:

- **US-US:** External-external trips whose production and attraction are both in the United States, but not in San Diego County
- **US-MX:** External-external trips with one trip end in the United States and the other in Mexico
- **US-SD:** External-internal trips with a production elsewhere in the United States and an attraction in San Diego County
- **MX-SD:** External-internal trips with a production in Mexico and an attraction in San Diego County (covered by the Mexico resident crossborder model)

- **SD-US:** Internal–external trips with a production in San Diego and an attraction elsewhere in the United States
- **SD-MX:** Internal–external trips with a production in San Diego County and an attraction in Mexico

External Heavy Truck Model

The external heavy truck model predicts truck flows into, out of, and through San Diego County. The model is based upon a dataset created by the Bureau of Transportation Statistics and the Federal Highway Administration known as the Freight Analysis Framework (FAF). The FAF integrates data from a variety of sources to create a comprehensive picture of freight movement among states and major metropolitan areas by all modes of transportation. The model utilizes FAF4 data, which is based on the 2012 Commodity Flow Survey, and provides forecasts through 2045.

Commercial Vehicle Model

Commercial vehicle model is a disaggregated tour-based model developed in 2014. This model was based upon a local commercial vehicle survey and replaces the aggregate intraregional Heavy-Duty Truck Model (HDTM) and nonfreight commercial vehicle components of the original aggregate commercial vehicle model. The internal/external component of the HDTM was retained in the new model system but was updated to FAF4 data.

Trip Assignment

The final steps of ABM2+ are to assign the trip demand onto the roadway and transit networks. Assignments are run for the five time periods identified in Table F-3.

Traffic Assignment

The traffic assignment for ABM2+ is a 15-class assignment with generalized cost by five times of day. Auto vehicle classes are broken out by VOT for low-, medium-, and high-income groups, respectively. The 15 classes are drive-alone non-transponder, drive-alone transponder, shared ride 2, and shared ride 3+ by three VOT bins and heavy truck by three weight classes: light-heavy, medium-heavy, and heavy-heavy.

The traffic assignment model works by finding roads that provide the shortest travel impedance between each zone pair. Trips between zone pairs are then accumulated on road segments making up minimum paths. Highway impedances consider posted speed limits, signal delays, congestion delays, and costs. The model computes congestion delays for each segment based on the ratio of the traffic volume to roadway capacity. Motorists may choose different paths during peak hours, when congestion can be heavy, and off-peak hours, when roadways are typically free flowing. For this reason, traffic is assigned separately for five time periods (as defined in the Spatial and Temporal Resolution section). Vehicle trip tables for each scenario reflect increased trip-making due to population growth and variations in travel patterns due to the alternative transportation facilities/networks proposed. Customized programs process outputs from traffic assignment and generate total VMTs by vehicle class, and percentage of VMTs by speed bin and by vehicle class. This information is input to the EMFAC program to generate emissions summaries.

Transit Assignment

The transit assignment uses a headway-based approach, where the average headway between vehicle arrivals for each transit line is known, but exact schedules are not. Passengers and vehicles arrive at stops randomly, and passengers choose their travel itineraries considering the expected average waiting time.

The Emme extended transit assignment is based on the concept of optimal strategy but extended to support a number of behavioral variants. The optimal strategy is a set of rules that define sequence(s) of walking links and boarding and alighting stops, producing the minimum expected travel time (generalized cost) to a destination. At each boarding point, the strategy may include multiple possible attractive transit lines with different itineraries. A transit strategy will often be a tree of options, not just a single path. A line is considered attractive if it reduces the total expected travel time by its inclusion. The demand is assigned to the attractive lines in proportion to their relative frequencies.

Model Inputs

ABM2+ utilizes a variety of data as inputs. Besides the Series 14 Regional Growth Forecast, SCS land use pattern, inputs (used to provide existing and planned land use and demographic characteristics), there are three major inputs: highway networks used to describe existing and planned roadway facilities, transit networks used to describe existing and planned public transit service, and an active transportation network used to describe nonmotorized bicycle and pedestrian facilities.

The regionally significant projects and the years they are expected to open to traffic for each analysis year are documented in Tables F- 11 through F-14. The design concept and scope of projects allow adequate model representation to determine intersections with regionally significant facilities, route options, travel times, transit ridership, and land use. The VMT for federal projects that are not regionally significant is also accounted for in the regional emissions analysis.

Highway Networks

The regional highway networks in the 2021 Regional Plan include all roads classified by local jurisdictions in their general plan circulation elements. These roads include freeways, expressways, and the Regional Arterial System (RAS). The RAS consists of all conventional state highways, prime arterials, and selected major streets. In addition, some local streets are included in the networks for connectivity between TAZs.

The route improvements and additions in the 2021 Regional Plan and the 2023 RTIP are developed to provide adequate travel service that is compatible with adopted regional policies for land use and population growth. All regionally significant projects are included in the quantitative emissions analysis. These include all state highways, all proposed national highway system routes, all regionally significant arterials, and all “other principal arterials” functionally classified by the Federal Highway Administration. These include both federal and non-federal regionally significant projects.

The networks also account for programs intended to improve the operation of the highway system, including high-occupancy vehicle (HOV) lanes, Managed Lanes, and ramp metering. Existing and proposed toll facilities also are modeled to reflect time, cost, and capacity effects of these facilities.

In addition, several Managed/HOV lanes are included in the 2021 Regional Plan (Tables F-11 through F-14). Managed Lanes offer priority access to people using transit, carpooling, motorcycles, or vanpooling along with emergency vehicles and some low-emission vehicles with appropriate decals. Additionally, one-lane HOV facilities that operate as two-person carpool lanes in the earlier years of the 2021 Regional Plan transition to Managed Lanes by 2035. It is assumed that the excess capacity not utilized by carpools and transit on these facilities would be managed so that single-occupant vehicles could use these lanes under a pricing mechanism. Traffic flows would be managed so that the facility would operate at level of service D (LOS D) or better.

SANDAG maintains a master transportation network from which a specific year network, between the years 2010 and 2050, can be built.

For air quality conformity analyses of the 2023 RTIP and 2021 Regional Plan using emissions budgets from the 2020 SIP, SANDAG built and verified six highway networks (2023, 2026, 2029, 2032, 2040, and 2050) from the master transportation network.

A list of the major highway and near-term regional arterial projects included in the conformity analysis, along with information on phasing for their implementation, are included in Tables F-11 through F-14. Locally funded, regionally significant projects have also been or are included in the air quality conformity analysis. These projects are funded with TransNet Extension funds—a 40-year, half-cent local sales tax extension approved by voters in 2004 that expires in 2048—and other local revenue sources.

Transit Networks

SANDAG also maintains transit network datasets for existing and proposed transit systems. Most transit routes run over the same streets, freeways, HOV lanes, and ramps used in the highway networks. The only additional facilities that are added to the master transportation network for transit modeling purposes are as follows:

- Rail lines used by commuter rail, Trolleys, and streetcars
- Streets used by buses that are not part of local general plan circulation elements

Rapid service has stop spacing similar to commuter (Freeway Rapid) or light rail (Arterial Rapid) rail stations and operating characteristics midway between rail and bus service. Rapid service is provided by advanced design buses operating on HOV lanes or Managed Lanes, some at-grade transit ways, and surface streets with priority transit systems.

Bus speeds assumed in the transit networks are derived from modeled highway speeds and reflect the effects of congestion. Higher bus speeds may result for transit vehicles operating on highways with HOV lanes and HOV bypass lanes at ramp meters compared to those routes that operate on highways where these facilities do not exist.

In addition to transit travel times, transit fares are required as input to the mode choice model. A customized procedure using the traffic assignment software replicates the San Diego region's fare policies for riders (seniors, disabled, students), which differ among:

- Local buses, which collect a flat fare of \$2.50 (COASTER Connection buses are free, and some future shuttle routes charge \$1)
- Trolleys and SPRINTER, which charge \$2.50 for all trips

- Commuter rail (COASTER), which has a zone-based fare of between \$5 and \$6.50 currently and an assumed flat fare (along with a future Tier 1 high-speed commuter rail mode) of \$6
- Express Freeway Rapid routes, which are assumed to charge \$5
- Rapid Bus routes, which are assumed to charge \$2.50

Transit fares reflect ridership costs at the time the transportation model was developed. Fares are expressed in 2010 dollars and are held constant in inflation-adjusted dollars over the forecast period.

Near-term transit route changes are drawn from the Coordinated Plan, which was produced in cooperation with the region's transit agencies. Longer-range improvements are proposed as a part of the 2021 Regional Plan development and other transit corridor studies. In addition to federal- and state-funded projects, locally funded transit projects that are regionally significant have been included in the air quality conformity analysis of the 2023 RTIP and 2021 Regional Plan.

Active Transportation Networks

SANDAG maintains an all-street active transportation network including existing and planned bike projects to support bike project evaluation and impact analysis. Based on the proposed bike projects in the regional bikeway system developed through Riding to 2050: San Diego Regional Bike Plan, SANDAG generates year-specific active transportation networks and uses these networks to create accessibility measures from MGRA to MGRA for walking and biking and from TAZ to TAZ for biking modes. These active transportation accessibility measures are inputs to ABM2+ to simulate people's choice of travel mode and choice of bike routes.

The active transportation network has unique characteristics that account for facility type, bike treatments, and elevation change. The active transportation networks include five classification types for bike facilities in the regional bikeway system: Class I: bike paths, Class II: bike lanes, Class III: bike routes, Class IV: cycle tracks, and "Class V": bike boulevards. "Class V" is an internal designation and not a California vehicle code facility type.

Once network coding is completed, the ABM2+ is run for the applicable scenarios: 2023, 2026, 2029, 2032, 2040, and 2050 for the 2020 SIP.

Data Sources

Aside from network inputs, SANDAG relies on several survey datasets to estimate and calibrate the model parameters. The most important survey data are household travel survey data. The latest household travel survey conducted for SANDAG was the 2016–2017 Household Travel Behavior Survey (HTS2016) with smartphone-based travel diaries as the primary means of travel data collection. Since 1966, consistent with the state of the practice for the California Household Travel Survey and National Household Travel Survey, SANDAG and Caltrans conduct a comprehensive travel survey of San Diego County every ten years. HTS2016 surveyed 6,139 households in San Diego County. The survey asked all households with smartphones to participate using the smartphone-based GPS travel diary and survey app (rMove) for one week and accommodated participating households without smartphones by allowing them to complete their one-day travel diary online or by calling the study call center.

As part of a joint survey effort with the Metropolitan Transportation Commission and the Southern California Association of Governments funded by California Senate Bill 1 (Beall, 2017) (SB 1), SANDAG conducted a TNC survey in 2019 to better understand the TNC usage in San Diego region. The TNC survey includes 2,800 complete persons,⁷ 17,340 completed person-days, and 1,578 TNC trips. SANDAG used the 2019 TNC survey data to estimate TNC single and pooled use in the mode choice model.

Additional data needed for the mode choice components of the ABM2+ come from a transit on-board survey. The most recent SANDAG survey of this kind is the 2015 Transit On-Board Survey (OBS2015). OBS2015 collected data on transit trip purpose, origin and destination address, access and egress mode to and from transit stops, the on/off stop for surveyed transit routes, number of transit routes used, and demographic information.

Population synthesis requires two types of data: individual household and person Census records from San Diego County and aggregate data pertaining to the sociodemographic characteristics of each zone in the region. The first type of data is available from the Public Use Microdata Sample (PUMS), a representative sample of complete household and person records that is released with the Census and American Communities Survey. The second type of data is from the Census for the base year and from land use forecasts for future years.

Table F-8 lists data sources mentioned above along with other necessary sources of data. Modeling parking location choice and employer reimbursement of parking cost depends on parking survey data collected from 2010 into early 2011 as well as a parking supply inventory. The transponder-ownership sub-model requires data on transponder users. Data needed for model validation and calibration include traffic counts, transit-boarding data, Census Transportation Planning Package (CTPP) data, Caltrans Performance Measurement System (PeMS), and Highway Performance Monitoring System (HPMS) data.

⁷ A complete person-day is when a person completes all trip surveys and the daily survey for a given travel day. A person is considered complete if they have at least one complete person-day.

Table F-8: ABM2+ Input Data

ABM2+ Input Data	
SANDAG Surveys	Outside Data Sources
Household Travel Behavior Survey (2016)	San Diego International Airport Air Passenger Survey (2009)
Transit On-Board Survey (2015)	San Diego International Airport Passenger Forecasts – Airport Development Plan: San Diego International Airport (2013)
SB 1 TNC Survey (2019)	Decennial Census Summary File-1 tabulation (2010)
Commute Behavior Survey (2018)	CTPP
Taxi Passenger Survey (2009)	PUMS
Parking Inventory Survey (2010)	American Community Survey (2015, 2016, 2017)
Parking Behavior Survey (2010)	Bicycle counts (2011)
Border Crossing Survey (2011)	Jurisdiction annual traffic counts (2016)
Visitor Survey (2011)	Transponder ownership data (2012)
Establishment Survey (2012)	Caltrans PeMS (2016)
Tijuana Airport Passenger Survey (2017)	Caltrans HPMS (2016)
Commercial Vehicles Survey (2011)	FAF 4 (2012)
Vehicle Classification & Occupancy (2006)	
Beach Intercept Survey (2017)	

Motor Vehicle Emissions Modeling

Emissions Model

On August 15, 2019, the U.S. EPA approved EMFAC2017 for use in conformity determinations and allowed for a two-year grace period (84 FR 41717). On August 24, 2020, CARB released EMFAC2017 v1.0.3 to the public. Consistent with 40 CFR 93.111, EMFAC2017 v1.0.3, as the latest emissions model was used to project the regional emissions for the 2023 RTIP conformity determination and 2021 Regional Plan conformity redetermination.

Projections of daily regional emissions were prepared for reactive organic gases (ROG) and nitrogen oxides (NOx).

The following process emissions are generated for each pollutant:

- All Pollutants – Running Exhaust, Idling Exhaust, Starting Exhaust, Total Exhaust
- ROG and total organic gasses – Diurnal Losses, Hot-Soak Losses, Running Losses, Resting Losses, Total Losses

EMFAC2017 models multiple vehicle categories, including the following:

Passenger cars	Motorcycles
Motor homes	Light-duty trucks
Medium-duty trucks	Light-heavy duty trucks
Medium-heavy duty trucks	Heavy-heavy duty trucks
School buses	Urban buses
Motor coaches	Other bus types

EMFAC2017 includes updated motor vehicle fleet information from the California Department of Motor Vehicles for 2013–2016 and a new module which improves the characterization of activity and emissions from transit buses. Additionally, EMFAC2017 allows users to estimate emissions of natural gas-powered vehicles in addition to gasoline- and diesel-powered vehicles.

Regional Emissions Forecasts

Regional transportation forecasts were initiated in April 2022. Output from the ABM2+ was then reformatted and adjusted to be useful for emissions modeling. Beginning in April 2022, SANDAG prepared countywide forecasts of average weekday ROG and NO_x emissions for 2023, 2026, 2029, 2032, 2040, and 2050 using the EMFAC2017 v1.0.3 model. ROG and NO_x emissions are based upon the summer season.

2008 Eight-Hour Ozone Standard

Effective October 19, 2021, the U.S. EPA found the motor vehicle emissions budgets from the 2008 Eight-Hour Ozone Attainment Plan for San Diego County (2020 SIP) adequate for transportation conformity purposes for the 2008 ozone NAAQS (86 FR 54692).

Severe nonattainment area classification established 2026 as the attainment year and 2023 as a reasonable further progress demonstration year for the 2008 Eight-Hour Ozone Standard. The analysis years were selected to comply with 40 CFR 93.106(a)(1) and 93.118(a). According to these sections of the Conformity Rule, analysis years must include reasonable further progress demonstration years (2023), attainment year (2026), the horizon year of the plan's forecast period (2050), and no more than ten years between analysis years (2032, 2040). Additionally, the first horizon year (2023) must be within ten years from the base year used to validate the regional transportation model (2016).

2015 Eight-Hour Ozone Standard

Effective October 19, 2021, the U.S. EPA found the motor vehicle emissions budgets from the 2015 Eight-Hour Ozone Attainment Plan for San Diego County (2020 SIP) adequate for transportation conformity purposes for the 2015 ozone NAAQS (86 FR 54692).

Severe nonattainment area classification established 2032 as the attainment year for the 2015 Eight-Hour Ozone Standard. The 2020 SIP established air quality budgets for the 2015 ozone standard. The 2020 included a voluntary nonattainment area classification change from Moderate to Severe nonattainment area for the 2015 Eight-Hour Ozone Standard. The new classification established 2032 as the attainment year and 2023, 2026, and 2029 as reasonable further progress demonstration years. The analysis years were selected to comply with 40 CFR 93.106(a)(1) and 93.118(a). According to these sections of the Conformity Rule, analysis years must include reasonable further progress demonstration years (2023, 2026, 2029), attainment year (2032), the horizon year of the plan's forecast period (2050), and no more than ten years between analysis years (2040).

Emissions Modeling Results

An emissions budget is the part of the SIP that identifies emissions levels necessary for meeting emissions reduction milestones, attainment, or maintenance demonstrations. To determine conformity of the 2023 RTIP and redetermine conformity of the 2021 Regional Plan, the emission analysis described in the Regional Emissions Forecast section was used. Table F-9 shows that the projected ROG and NOx emissions from the 2023 RTIP and 2021 Regional Plan are below the ROG and NOx budgets.

Table F-9: 2023 RTIP and Revenue Constrained 2021 Regional Plan Conformity Analysis for the 2008 and 2015 Eight-Hour Ozone Standards (EMFAC2017)

Year	Average Weekday Vehicle Starts (1,000s)	Average Weekday Vehicle Miles (1,000s)	ROG		NOx	
			SIP Emissions Budget Tons/Day	ROG Emissions Tons/Day	SIP Emissions Budget Tons/Day	NOx Emissions Tons/Day
2023	11,266	85,496	13.6	13.4	19.3	17.3
2026	11,534	85,493	12.1	11.5	17.3	14.9
2029	11,891	86,261	11.0	10.3	15.9	13.6
2032	12,107	86,061	10.0	9.1	15.1	12.5
2040	12,820	87,484	10.0	7.2	15.1	11.5
2050	13,493	88,572	10.0	6.6	15.1	11.9

Note: Emissions budgets from the 2020 Plan for Attaining the National Ambient Air Quality Standards for Ozone in San Diego County (October 2020) were found adequate for transportation conformity purposes by U.S. EPA, effective October 19, 2021.

Exempt Projects

40 CFR Section 93.126 of the Transportation Conformity Rule exempts certain highway and transit projects from the requirement to determine conformity. The categories of exempt projects include safety, mass transit, air quality (ridesharing and bicycle and pedestrian facilities), and other (such as planning studies).

Table F-10 illustrates the exempt projects considered in the 2023 RTIP and 2021 Regional Plan. This table shows short-term exempt projects. Additional unidentified projects could be funded with revenues expected to be available from the continuation of existing state and federal programs.

Project/Program Description	Project/Program Description
Hazard Elimination/Safe Routes to School	FasTrak®
Highway Maintenance	Freeway Service Patrol
Safety Improvement Program	Vehicle Automation
Roadway/Roadside Preservation	Regional Rideshare Program
Smart Growth Incentive Program	Multimodal Integration and Performance-Based Management
Safe Routes to Transit	Intelligent Transportation System (ITS) for Transit
Safe Routes to School	ITS Operations
Transit Terminals	Joint Transportation Operations Center
Central Mobility Hub/Airport Intermodal Transit Center/Terminal	Trolley Fiber Communication Network
San Ysidro Intermodal Transit Center/Terminal	Electronic Payment Systems and Universal Transportation Account
	Various Traffic Signal Optimization/Prioritization
	Transit Infrastructure Electrification
	Employer Services and Outreach
	Flexible Fleet Pilots
	Regional Electric Vehicle Charging Incentive Program
	Commuter Services and Bike Program
	Mobility Hubs
	Active Traffic and Demand Management
	Shared Mobility Services

Implementation of Transportation Control Measures

There are four federally approved Transportation Control Measures (TCMs) that must be implemented in San Diego, which the SIP refers to as transportation tactics. They include (1) ridesharing; (2) transit improvements; (3) traffic flow improvements; and (4) bicycle facilities and programs.

These TCMs were established in the 1982 SIP, which identified general objectives and implementing actions for each tactic. The TCMs have been fully implemented. Ridesharing, transit, bicycling, and traffic flow improvements continue to be funded, although the level of implementation established in the SIP has been surpassed.

Interagency Consultation Process and Public Input

The consultation process followed to prepare the Air Quality Conformity Analysis for the 2023 RTIP and 2021 Regional Plan complies with the San Diego Transportation Conformity Procedures adopted in July 1998. In turn, these procedures comply with federal requirements under 40 CFR 93. Interagency consultation involves SANDAG (as the MPO for San Diego County), SDAPCD, Caltrans, CARB, U.S. DOT, and U.S. EPA.

Consultation is a three-tier process that:

- Formulates and reviews drafts through a conformity working group
- Provides local agencies and the public with opportunities for input through existing regional advisory committees and workshops
- Seeks comments from affected federal and state agencies through participation in the development of draft documents and circulation of supporting materials prior to formal adoption

SANDAG consulted on the development of the Air Quality Conformity Analysis of the 2023 RTIP and 2021 Regional Plan conformity redetermination at meetings of the San Diego Region CWG as follows:

- March 2, 2022: staff presented information about the schedule for the development of the 2023 RTIP, and criteria and procedures for determining conformity were presented to the CWG.
- April 1, 2022: the draft list of projects was distributed to the CWG and the list was discussed at the April 6, 2022 CWG meeting.
- May 20, 2022: the draft results of the quantitative emissions analyses for the 2023 RTIP conformity determination and 2021 Regional Plan redetermination were distributed to the CWG for a 30-day review and comment period. The draft air quality analysis was reviewed at the June 1, 2022, CWG meeting.
- July 13, 2022: the TransNet Independent Taxpayer Oversight Committee (ITOC) provided input on the draft 2023 RTIP.
- July 15, 2022: the Transportation Committee recommended that the Board release the draft 2023 RTIP and its conformity determination and the 2021 Regional Plan conformity redetermination for public comment.
- July 22, 2022: the Board released the draft 2023 RTIP including its air quality conformity determination for a 35-day public comment period.
- September 9, 2022: the Board held a public hearing to review the proposed final 2023 RTIP, its air quality conformity determination, and the 2021 Regional Plan conformity redetermination.
- September 23, 2022: the Board adopted the 2023 RTIP, its conformity determination and the 2021 Regional Plan conformity redetermination.

Members of the public are welcomed to provide comments at the CWG, ITOC, Transportation Committee, and Board meetings.

Figure F-6: Corridor Geographies

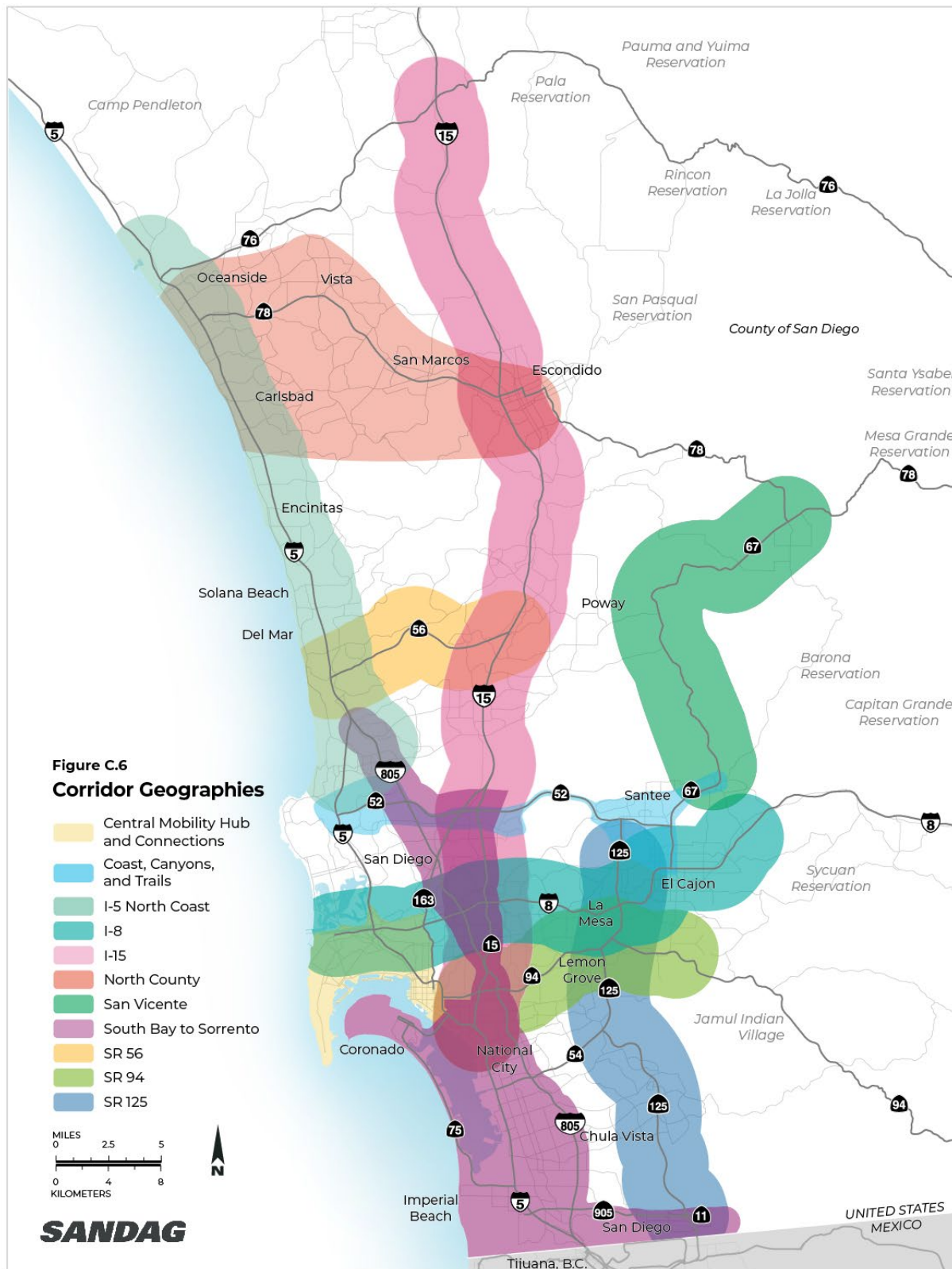


Table F-11: Major Projects by Corridor and Air Quality Phasing

Major Projects by Corridor and Air Quality Phasing							
Conformity Analysis Year	Project ID	Category	Project Name	Description	Connecting Corridor(s)	Cost (\$2020 Millions)	
South Bay to Sorrento (SB2S)							
2023	GM01	Goods Movement: Border	Otay Mesa Port of Entry (POE) Commercial Vehicle Enforcement Facility (CVEF) Modernization	Otay Mesa POE CVEF modernization: Improvements to the CVEF to reflect the U.S. General Services Administration's proposed Otay Mesa POE Modernization Project	N/A	\$6	
2026	CC045	Complete Corridor: Managed Lane (ML)/ Goods Movement	SR 11/Otay Mesa East (OME) POE (Enrico Fermi to Mexico)	-- to 4 toll lanes (T) + POE	SR 125	\$482	
2026	GM02	Goods Movement: Border	OME POE Pilot Programs	Pilot programs for streamlining commercial vehicle operations for reducing wait times at OME POE	N/A	\$20	
2026	GM03	Goods Movement: Border	Otay Mesa Southbound Truck Route	Improvements to the Otay Mesa POE southbound truck route, including Otay Truck Route and La Media Road	N/A	\$49	
2026	GM07	Goods Movement: Roadways	Regional Border Management System (RBMS) & Tolling Equipment	Border wait times – SR 11 tolling equipment and RBMS	N/A	\$35	
2026	TL21	Transit Leap	<i>Rapid</i> 12 Phase 1	Spring Valley to Downtown via Southeast San Diego (light version of <i>Rapid</i>)	I-15, SR 94, SR 125, Central Mobility Hub (CMH)	\$18	
2026	TL44	Transit Leap	<i>Rapid</i> 630	Iris Trolley/Palomar to Kearny Mesa via I-5/SR 163 and City College	I-8; I-15; SR 94; Coast, Canyons, and Trails (CCT); CMH	\$36	
2026	TL48	Transit Leap	<i>Rapid</i> 640	San Ysidro to Central Mobility Hub via I-5 and City College	I-8, I-15, SR 94, CMH	\$28	
2026	TL53	Transit Leap	<i>Rapid</i> 950 Phase 1	Otay Mesa POE to Imperial Beach via SR 905 (light version of <i>Rapid</i>)	SR 125	\$6	
2029	CC001	Complete Corridor: ML/ Goods Movement	I-5 (SR 905 to H Street)	8 freeway lanes (F) to 6F+2ML	N/A	\$51	

Major Projects by Corridor and Air Quality Phasing

Conformity Analysis Year	Project ID	Category	Project Name	Description	Connecting Corridor(s)	Cost (\$2020) Millions
2029	CC002	Complete Corridor: ML/ Goods Movement	I-5 (H Street to Pacific Highway)	8F to 6F+4ML	I-8, I-15, SR 94, CMH	\$378
2029	CC038	Complete Corridor: ML	SR 163 (I-8 to I-805)	8F to 6F+2ML	I-8, CMH	\$36
2029	CC039	Complete Corridor: ML	SR 163 (I-805 to SR 52)	8F to 6F+2ML	I-15, CCT	\$27
2029	GM06	Goods Movement: Roadways	Harbor Drive 2.0	Designated Freight Route: Dedicated lanes (where feasible) and signal priority for truck freight along Harbor Drive between the Tenth Avenue Marine Terminal/Cesar Chavez Parkway, National City Marine Terminal, and connections to I-5; includes freight signal prioritization, queue jumps, delineators, and signage; generally aligned in the #1 lanes and median	CMH	\$32
2029	GM08	Goods Movement: Roadways	I-5 Working Waterfront Access	I-5 Working Waterfront Access Bottleneck Relief between SR 94 and SR 54	N/A	\$50
2029	GM09	Goods Movement: Roadways	Vesta Bridge – Phase 1	Vesta Bridge Phase 1 and operational improvements SR 15, Main, Harbor, and 32nd Streets	N/A	\$55
2029	TL12	Transit Leap/ Goods Movement	LRT 510	Blue Line (San Ysidro to University Town Center [UTC], grade separations at 28th Street, 32nd Street, E Street, H Street, Palomar Street, and Blue/Orange track connections at 12th/Imperial) ⁸	I-8, I-15, SR 94, CCT, CMH	\$510
2029	TL22	Transit Leap	<i>Rapid</i> 12 Phase 2	Spring Valley to Downtown via Southeast San Diego (full version of <i>Rapid</i>)	I-15, SR 94, SR 125, CMH	\$73
2029	TL25	Transit Leap	<i>Rapid</i> 41	Fashion Valley to UTC/UC San Diego via Linda Vista and Clairemont	I-8, CCT, CMH	\$58
2029	TL28	Transit Leap	<i>Rapid</i> 120	Kearny Mesa to Downtown via Mission Valley	I-8, I-15, CCT, CMH	\$109
2029	TL35	Transit Leap	<i>Rapid</i> 295	Spring Valley to Clairemont via La Mesa and Kearny Mesa	I-8, I-15, SR 94, SR 125, CCT	\$91
2029	TL43	Transit Leap	<i>Rapid</i> 625	San Diego State University (SDSU) to Palomar Station via East San Diego, Southeast San Diego, National City	I-8, I-15, SR 94	\$197

⁸ SANDAG will conduct a Blue Line Express Feasibility and Conceptual Engineering Study as a Near-Term Implementation Action (included in Appendix B: Implementation Actions).

Major Projects by Corridor and Air Quality Phasing

Conformity Analysis Year	Project ID	Category	Project Name	Description	Connecting Corridor(s)	Cost (\$2020 Millions)
2029	TL46	Transit Leap	<i>Rapid 637</i>	North Park to 32nd Street Trolley Station via Golden Hill	I-8, I-15, SR 94	\$103
2029	TL49	Transit Leap	<i>Rapid 709</i>	H Street Trolley Station to Millennia via H Street Corridor, Southwestern College	SR 125	\$99
2029	TL59	Transit Leap	<i>Rapid 950 Phase 2</i>	Otay Mesa POE to Imperial Beach via SR 905 (full version of <i>Rapid</i>)	SR 125	\$22
2032	CC005	Complete Corridor: ML/ Goods Movement	I-5 (I-805 to SR 56)	8F/14F+2HOV to 6F/12F+4ML	I-5 North Coast Corridor (NCC), SR 56	\$25
2032	CC017	Complete Corridor: ML/ Goods Movement	I-805 (Palm Avenue to H Street)	8F/8F+2ML to 6F+4ML	N/A	\$46
2032	CC018	Complete Corridor: ML/ Goods Movement	I-805 (H Street to I-15)	8F+2ML to 6F+4ML	I-15, SR 94	\$163
2032	CC019	Complete Corridor: ML/ Goods Movement	I-805 (SR 15 to I-8)	8F to 6F+4ML	I-8, I-15, SR 94	\$96
2032	CC020	Complete Corridor: ML/ Goods Movement	I-805 (I-8 to Mesa College Drive)	10F to 6F+4ML	I-8, I-15	\$56
2032	CC021	Complete Corridor: ML/ Goods Movement	I-805 (Mesa College Drive to Balboa Avenue)	8F to 6F+4ML	CCT	\$58
2032	CC022	Complete Corridor: ML/ Goods Movement	I-805 (Balboa Avenue. to Northbound Bypass Lane)	8F+2ML to 6F+4ML	CCT	\$149
2032	CC063	Complete Corridor: Managed Lane Connector (MLC)	I-5 (I-805)	North to North and South to South	N/A	\$84
2032	CC085	Complete Corridor: MLC	I-805 (SR 52)	West to North and South to East	CCT	\$149
2032	CC114	Complete Corridor: Transit Operational Improvement	I-805 (Nobel Drive)	North and South	CCT	\$49
2040	CC069	Complete Corridor: MLC	I-5 (SR 15)	North to North and South to South	I-15, SR 94	\$274
2040	CC070	Complete Corridor: MLC	I-5 (SR 15)	South to North and South to North	I-15, SR 94	\$274

Major Projects by Corridor and Air Quality Phasing

Conformity Analysis Year	Project ID	Category	Project Name	Description	Connecting Corridor(s)	Cost (\$2020 Millions)
2040	CC084	Complete Corridor: MLC	I-805 (SR 94)	North to West and East to South	I-15, SR 94	\$140
2040	CC087	Complete Corridor: MLC	I-805 (SR 163)	North to North and South to South	N/A	\$267
2040	CC090	Complete Corridor: MLC	I-805 (I-8)	North to East and West to South	I-8, I-15	\$202
2040	CC092	Complete Corridor: MLC	I-805 (I-8)	South to East and West to North	I-8, I-15	\$202
2040	TL02	Transit Leap	Commuter Rail 582	Sorrento Mesa to National City via UTC, Kearny Mesa, and University Heights ⁹	I-8, I-15, SR 94, CCT	\$12,660
2040	TL34	Transit Leap	<i>Rapid 293</i>	Imperial Beach to Otay Ranch via Palomar Street	SR 125	\$111
2040	TL45	Transit Leap	<i>Rapid 635</i>	Eastlake to Palomar Trolley via Main Street Corridor	SR 125	\$116
2040	TL47	Transit Leap	<i>Rapid 638</i>	Iris Trolley to Otay Mesa via Otay, Airway Drive, SR 905 Corridor	SR 125	\$91
2050	CC016	Complete Corridor: ML/ Goods Movement	I-805 (SR 905 to Palm Avenue)	8F to 6F+4ML	N/A	\$60
2050	CC040	Complete Corridor: ML	SR 54 (I-805 to SR 125)	6F to 4F+2ML	SR 125	\$48
2050	CC041	Complete Corridor: ML/ Goods Movement	SR 905 (I-5 to Border)	6F to 4F+2ML	SR 125	\$193
2050	CC071	Complete Corridor: MLC	I-5 (SR 905)	South to East and West to North	N/A	\$202
2050	CC086	Complete Corridor: MLC	I-805 (SR 52)	North to West and East to South	CCT	\$126
2050	CC089	Complete Corridor: MLC	I-805 (I-8)	North to West and East to South	I-8, I-15	\$202
2050	CC091	Complete Corridor: MLC	I-805 (I-8)	South to West and East to North	I-8, I-15	\$202

⁹ The SB2S Comprehensive Multimodal Corridor Plan is completing a more detailed ridership analysis of the Purple Commuter Rail alignment (Route 582). The analysis is studying an alignment that would include stations in City Heights and at SDSU (west campus).

Major Projects by Corridor and Air Quality Phasing

Conformity Analysis Year	Project ID	Category	Project Name	Description	Connecting Corridor(s)	Cost (\$2020) Millions
2050	CC093	Complete Corridor: MLC	I-805 (SR 54)	South to East and West to North	N/A	\$219
2050	CC094	Complete Corridor: MLC	I-805 (SR 54)	North to East and West to South	N/A	\$219
2050	CC095	Complete Corridor: MLC	I-805 (SR 905)	South to West and East to North	N/A	\$202
2050	CC096	Complete Corridor: MLC	I-805 (SR 905)	South to East and West to North	N/A	\$202
2050	CC115	Complete Corridor: Direct Access Ramp (DAR)	SR 905 (Beyer Boulevard)	East	N/A	\$42
2050	CC116	Complete Corridor: DAR	SR 905 (Siempre Viva Road)	North	SR 125	\$42
2050	GM04	Goods Movement: Border	Otay Mesa POE Truck Bridge to CVEF	Otay Mesa POE: Bridge between POE and CVEF to coincide with improvements at both facilities	N/A	\$50
2050	GM05	Goods Movement: Roadways	Harbor Drive Multimodal Corridor Improvements	Harbor Drive Multimodal Corridor Improvements, including but not limited to: ITS systems expanding the Designated Freight Route, removing height and weight conflicts along the truck route, improvements at 28th Street and 32nd Street, pedestrian crossings and bridges, various truck improvements, bikeway accommodations, streetscape, safety, and parking improvements	CMH	\$192
2050	TL03	Transit Leap	Commuter Rail 582	National City to U.S. Border ¹⁰	I-15, SR 94	\$2,977
2050	TL04	Transit Leap	Commuter Rail 583	Central Mobility Hub to U.S. Border via Downtown San Diego	I-8, I-15, SR 94, CMH	\$7,581
2050	TL13	Transit Leap	LRT 510	Blue Line (San Ysidro to UTC, grade separations at Taylor/Ash) ¹¹	I-8, I-15, SR 94, CCT, CMH	\$510

¹⁰ The SB2S Comprehensive Multimodal Corridor Plan is completing a more detailed ridership analysis of the Purple Commuter Rail alignment (Route 582). The analysis is studying an alignment that would include stations in City Heights and at SDSU (west campus).

¹¹ SANDAG will conduct a Blue Line Express Feasibility and Conceptual Engineering Study as a Near-Term Implementation Action (included in Appendix B: Implementation Actions).

Major Projects by Corridor and Air Quality Phasing

Conformity Analysis Year	Project ID	Category	Project Name	Description	Connecting Corridor(s)	Cost (\$2020) Millions
Central Mobility Hub (CMH)						
2029	CC003	Complete Corridor: ML/ Goods Movement	I-5 (Pacific Highway to SR 52)	8F to 6F+4ML	I-8, CCT	\$353
2029	TL23	Transit Leap	<i>Rapid</i> 28	Point Loma to Kearny Mesa via Central Mobility Hub, Linda Vista	I-8, I-15, CCT, SB2S	\$105
2029	TL52	Transit Leap	<i>Rapid</i> 910	Coronado to Downtown via Coronado Bridge	I-15, SR 94, SB2S	\$51
2029	TL56	Transit Leap	Airport Connection Automated People Mover	Central Mobility Hub to Airport via Car Rental Lot and Harbor Island East Basin	I-8	\$1,398
2040	CC117	Complete Corridor: AIRC	Complete Corridor Elements	Airport connectivity including Laurel Street airport entrance, Laurel Street modifications (Pacific Highway to I-15), and new I-5 freeway ramps at Laurel Street and Redwood	N/A	\$836
2040	MHLA1	Mobility Hubs	Central Mobility Hub	Transit station construction and site acquisition	N/A	\$2,420
2040	TL18	Transit Leap	Tram 555	Tram: Downtown to Logan Heights, Golden Hill, South Park, North Park, University Heights, Hillcrest	I-8, I-15, SB2S	\$1,175
State Route 125 (SR 125)						
2029	CC042	Complete Corridor: ML	SR 125 (SR 54 to Amaya Drive)	6F/8F to 4F/6F+2ML	I-8, SR 94	\$59
2029	CC112	Complete Corridor: DAR	SR 125 (Spring Street/ SR 94)	South	I-8, SR 94	\$42
2029	TL33	Transit Leap	<i>Rapid</i> 292 Phase 2	Pacific Beach to Otay Mesa via Kearny Mesa, El Cajon, Jamacha, and Otay Lakes (full version of <i>Rapid</i>)	I-8, I-15, SR 94, CCT, SB2S	\$96
2040	CC097	Complete Corridor: MLC	SR 125 (I-8)	North to West and East to South	I-8, SR 94	\$202
2040	CC098	Complete Corridor: MLC	SR 125 (I-8)	North to East and West to South	I-8, SR 94	\$202
2040	CC099	Complete Corridor: MLC	SR 125 (SR 94)	North to West and East to South	SR 94	\$203

Major Projects by Corridor and Air Quality Phasing

Conformity Analysis Year	Project ID	Category	Project Name	Description	Connecting Corridor(s)	Cost (\$2020) Millions
2050	CC043	Complete Corridor: ML	SR 125 (Amaya Drive to Mission Gorge Road)	6F to 4F+2ML	I-8, CCT	\$40
2050	CC044	Complete Corridor: ML	SR 125 (SR 905 to SR 54)	4T to 4F+2ML	SB2S	\$227
2050	CC100	Complete Corridor: MLC	SR 125 (SR 52)	North to West and East to South	CCT	\$202
2050	CC101	Complete Corridor: MLC	SR 125 (SR 54)	South to South and North to North	N/A	\$202
2050	CC102	Complete Corridor: MLC	SR 125 (SR 54)	North to West and East to South	N/A	\$202
2050	CC113	Complete Corridor: DAR	SR 125 (Jamacha Boulevard)	North and South	N/A	\$49

Interstate-15 (I-15)

2029	CC073	Complete Corridor: MLC	I-15 (SR 78)	East to South and North to West	North County Corridor	\$147
2032	TL31	Transit Leap	<i>Rapid 238</i>	UC San Diego to Rancho Bernardo via Sorrento Valley and Carroll Canyon	SR 56, CCT, SB2S	\$78
2040	CC011	Complete Corridor: ML/ Goods Movement	I-15 (I-5 to I-805)	6F to 6F+2ML	SR 94, SB2S	\$103
2040	CC012	Complete Corridor: ML/ Goods Movement	I-15 (I-805 to I-8)	8F+2TL to 6F+2TL+2ML	I-8, SR 94, SB2S	\$115
2040	CC013	Complete Corridor: ML/ Goods Movement	I-15 (I-8 to SR 163)	8F to 6F+4ML	I-8, CCT, SB2S	\$241
2040	CC074	Complete Corridor: MLC	I-15 (SR 52)	West to North and South to East	CCT, SB2S	\$181
2040	CC075	Complete Corridor: MLC	I-15 (SR 52)	North to West and East to South	CCT, SB2S	\$196
2040	CC076	Complete Corridor: MLC	I-15 (SR 52)	North to East and West to South	CCT, SB2S	\$196
2040	CC077	Complete Corridor: MLC	I-15 (SR 52)	South to West and East to North	CCT, SB2S	\$196

Major Projects by Corridor and Air Quality Phasing

Conformity Analysis Year	Project ID	Category	Project Name	Description	Connecting Corridor(s)	Cost (\$2020) Millions
2040	CC079	Complete Corridor: MLC	I-15 (I-8)	North to West and East to South	I-8, SB2S	\$202
2040	CC080	Complete Corridor: MLC	I-15 (I-8)	North to East and West to South	I-8, SB2S	\$202
2040	CC081	Complete Corridor: MLC	I-15 (I-8)	South to West and East to North	I-8, SB2S	\$202
2040	CC082	Complete Corridor: MLC	I-15 (I-8)	South to East and West to North	I-8, SB2S	\$202
2040	CC083	Complete Corridor: MLC	I-805 (SR 15)	North to North and South to South	SR 94, SB2S	\$112
2040	CC110	Complete Corridor: DAR	I-15 (Clairemont Mesa Boulevard)	North and South	N/A	\$49
2040	TL29	Transit Leap	<i>Rapid 235</i>	Escondido to Downtown San Diego via I-15 (DAR stations)	I-8, SR 56, SR 94, CCT, North County Corridor, SB2S	\$34
2040	TL30	Transit Leap	<i>Rapid 237</i>	UC San Diego to Rancho Bernardo via Sorrento Valley and Mira Mesa	SR 56, CCT, SB2S	\$54
2050	CC014	Complete Corridor: ML/ Goods Movement	I-15 (Valley Parkway to SR 76)	8F to 6F+3ML	N/A	\$408
2050	CC015	Complete Corridor: ML/ Goods Movement	I-15 (SR 76 to County Line)	8F to 6F+3ML	North County Corridor	\$199
2050	CC072	Complete Corridor: MLC	I-15 (SR 78)	South to West and East to North	North County Corridor	\$147
2050	CC078	Complete Corridor: MLC	I-15 (SR 56)	South to West and East to North	SR 56	\$239

Interstate 5 North Coast Corridor (I-5 NCC)

2026	CC046	Complete Corridor: ML	I-5 (Manchester to Vandegrift)	8F to 8F+2HOV/high-occupancy toll (HOT) ¹²	North County Corridor	\$171
------	-------	-----------------------	--------------------------------	---	-----------------------	-------

¹² Project is consistent with the Caltrans North Coast Corridor (Build NCC) project.

Major Projects by Corridor and Air Quality Phasing

Conformity Analysis Year	Project ID	Category	Project Name	Description	Connecting Corridor(s)	Cost (\$2020 Millions)
2026	TL05	Transit Leap/ Goods Movement	Commuter Rail 398	Oceanside to Downtown San Diego (includes upgrades to Pacific Surfliner/COASTER/Metrolink/ Freight LOSSAN services from Orange County to Downtown San Diego, wooden bridge replacements, add station at Downtown San Diego)	CMH	\$1,203
2029	TL40	Transit Leap	<i>Rapid 473</i>	Oceanside to Solana Beach to UTC/UC San Diego via Highway 101 Coastal Communities, Carmel Valley	SR 56, CCT, North County Corridor, SB2S	\$156
2032	CC004	Complete Corridor: ML/ Goods Movement	I-5 (SR 52 to I-805)	8F to 6F+4ML	CCT, SB2S	\$190
2032	CC111	Complete Corridor: DAR	I-5 (Voigt)	North and South	N/A	\$49
2040	CC007	Complete Corridor: ML/ Goods Movement	I-5 (Via de La Valle to La Costa)	8F to 6F+4ML	N/A	\$316
2040	CC008	Complete Corridor: ML/ Goods Movement	I-5 (La Costa to Cassidy Street)	8F to 6F+4ML	North County Corridor	\$302
2040	CC009	Complete Corridor: ML/ Goods Movement	I-5 (Cassidy Street to Harbor Drive)	8F to 6F+4ML	North County Corridor	\$121
2040	CC010	Complete Corridor: ML/ Goods Movement	I-5 (Harbor Drive to County Line)	8F to 6F+2ML	N/A	\$197
2040	TL06	Transit Leap/ Goods Movement	Commuter Rail 398	Oceanside to Downtown San Diego (build Del Mar tunnel, add stations at Central Mobility Hub and Camp Pendleton, and grade separation at Leucadia Boulevard)	North County Corridor	\$2,875
2050	CC104	Complete Corridor: Interchange and Arterial Operational Improvements	I-5 (SR 56)	West to North and South to East	SR 56	\$379
2050	TL07	Transit Leap/ Goods Movement	Commuter Rail 398	Oceanside to Downtown San Diego (build Sorrento Mesa and UTC tunnels, add station at Balboa Avenue)	SR 56, CCT	\$3,171
State Route 94 (SR 94)						
2026	CC108	Complete Corridor: Interchange and Arterial Operational Improvements	SR 94 (SR 125)	South to East, including auxiliary lane to Lemon Avenue	I-8, SR 125	\$137

Major Projects by Corridor and Air Quality Phasing

Conformity Analysis Year	Project ID	Category	Project Name	Description	Connecting Corridor(s)	Cost (\$2020 Millions)
2040	CC032	Complete Corridor: ML	SR 94 (I-5 to I-15)	8F to 6F+3ML	I-15, SB2S	\$39
2040	CC033	Complete Corridor: ML	SR 94 (I-15 to I-805)	8F to 6F+3ML	I-15, SB2S	\$23
2040	CC034	Complete Corridor: ML	SR 94 (I-805 to SR 125)	8F to 6F+3ML	I-8, I-15, SR 125, SB2S	\$162
2040	TL14	Transit Leap	LRT 520	Orange Line (El Cajon to Downtown, double/third-tracking and grade separations at Euclid Avenue, Broadway/Lemon Grove Avenue, Allison Avenue/University Avenue, and Severin Drive)	I-8, I-15, SR 125, CMH, SB2S	\$274
2050	TL15	Transit Leap	LRT 520	Orange Line (El Cajon to Downtown, double/third-tracking)	I-8, I-15, SR 125, CCT, CMH	\$274

Interstate 8 (I-8)

2023	TL19	Transit Leap	<i>Rapid</i> 10 Phase 1	La Mesa to Ocean Beach via Mid-City, Hillcrest, Old Town (light version of <i>Rapid</i>)	I-15, SR 94, SR 125, CMH, SB2S	\$36
2029	TL20	Transit Leap	<i>Rapid</i> 10 Phase 2	La Mesa to Ocean Beach via Mid-City, Hillcrest, Central Mobility Hub (full version of <i>Rapid</i>)	I-15, SR 94, SR 125, CMH, S2BS	\$146
2040	CC024	Complete Corridor: ML/ Goods Movement	I-8 (I-805 to College Avenue)	8F to 6F+4ML	I-15, SB2S	\$161
2040	CC025	Complete Corridor: ML/ Goods Movement	I-8 (College Avenue to Johnson Avenue)	8F to 6F+4ML	SR 94, SR 125	\$281
2040	CC026	Complete Corridor: ML/ Goods Movement	I-8 (Johnson Avenue to Mollison Avenue)	6F to 4F+4ML	SR 125, CCT	\$48
2040	CC027	Complete Corridor: ML/ Goods Movement	I-8 (Mollison Avenue to Greenfield Drive)	4F/6F to 4F+4ML	N/A	\$106
2040	TL16	Transit Leap	LRT 530	Green Line (Santee to Downtown, double/third-tracking and grade separations)	I-15, SR 94, SR 125, CCT, CMH, SB2S	\$384
2050	CC023	Complete Corridor: ML/ Goods Movement	I-8 (I-5 to I-805)	8F to 6F+4ML	I-15, SB2S	\$179
2050	CC067	Complete Corridor: MLC	I-5 (I-8)	South to East and West to North	CMH	\$202

Major Projects by Corridor and Air Quality Phasing

Conformity Analysis Year	Project ID	Category	Project Name	Description	Connecting Corridor(s)	Cost (\$2020 Millions)
2050	CC068	Complete Corridor: MLC	I-5 (I-8)	North to East and West to South	CMH	\$202
2050	TL01	Transit Leap	Commuter Rail 581	581: Downtown to El Cajon via SDSU and La Mesa 581B: Central Mobility Hub to El Cajon via SDSU and La Mesa	I-15, SR 94, SR 125, CMH, SB2S	\$9,774
2050	TL17	Transit Leap	LRT 530	Green Line (Santee to Downtown, double/third-tracking and grade separations)	I-15, SR 94, SR 125, CCT, CMH, SB2S	\$384
Coast, Canyons, and Trails (CCT)						
2023	TL32	Transit Leap	<i>Rapid</i> 292 Phase 1	Pacific Beach to Kearny Mesa (light version of <i>Rapid</i>)	I-15, SB2S	\$7
2029	TL24	Transit Leap	<i>Rapid</i> 30	Balboa Station to Sorrento Mesa via Pacific Beach, La Jolla, UTC	SB2S	\$189
2029	TL50	Transit Leap	<i>Rapid</i> 870	El Cajon to UTC via Santee, SR 52, I-805	I-8, I-15, SR 125, SB2S	\$62
2029	TL51	Transit Leap	<i>Rapid</i> 890	El Cajon to Sorrento Mesa via Santee, SR 52, I-805	I-5 NCC, I-8, I-15, SR 125, SB2S	\$107
2032	CC029	Complete Corridor: ML	SR 52 (I-805 to I-15)	6F to 4F+3ML	I-15	\$92
2032	CC030	Complete Corridor: ML	SR 52 (I-15 to Mast Boulevard)	6F to 4F+3ML	I-15	\$153
2032	CC031	Complete Corridor: ML	SR 52 (Mast Boulevard to SR 125)	4F to 4F+3ML	N/A	\$103
2050	CC028	Complete Corridor: ML	SR 52 (I-5 to I-805)	4F to 4F+3ML	SB2S	\$214
2050	CC065	Complete Corridor: MLC	I-5 (SR 52)	South to East and West to North	N/A	\$202
2050	CC066	Complete Corridor: MLC	I-5 (SR 52)	North to East and West to South	N/A	\$202
State Route 56 (SR 56)						

Major Projects by Corridor and Air Quality Phasing

Conformity Analysis Year	Project ID	Category	Project Name	Description	Connecting Corridor(s)	Cost (\$2020 Millions)
2040	CC006	Complete Corridor: ML/ Goods Movement	I-5 (SR 56 to Via de La Valle)	8F/10F+2HOV to 6F/8F+4ML	I-5 NCC	\$37
2040	TL26	Transit Leap	<i>Rapid</i> 103	Solana Beach to Sabre Springs via Del Mar Heights and SR 56	I-15	\$53
2040	TL27	Transit Leap	<i>Rapid</i> 104	Sorrento Valley to Sabre Springs via SR 56	I-15, SB2S	\$11
2050	CC035	Complete Corridor: ML	SR 56 (I-5 to I-15)	4F to 4F+3ML	I-15	\$549
San Vicente						
2040	CC050	Complete Corridor: Rural	SR 67 (Mapleview to Dye Road)	Shoulder widening/straightening	N/A	\$206
2050	CC061	Complete Corridor: Rural	SR 78 (Deer Canyon Drive to Santa Ysabel)	Intersection improvements	N/A	\$4
North County Corridor						
2023	TL37	Transit Leap	<i>Rapid</i> 450 Phase 1	Oceanside to Escondido via Palomar Airport Road and SR 78 (light version of <i>Rapid</i>)	I-5 NCC, I-15	\$8
2029	CC036	Complete Corridor: ML	SR 78 (I-5 to Twin Oaks)	6F to 4F+4ML+Connectors	N/A	\$507
2029	CC037	Complete Corridor: ML	SR 78 (Twin Oaks to I-15)	6F to 4F+4ML	I-15	\$145
2029	CC064	Complete Corridor: MLC	I-5 (SR 78)	South to East and West to North, North to East and West to South	N/A	\$352
2029	TL36	Transit Leap	<i>Rapid</i> 440	Carlsbad to Escondido Transit Center via Palomar Airport Road	I-5 NCC, I-15	\$71
2029	TL39	Transit Leap	<i>Rapid</i> 471	Downtown Escondido to East Escondido	I-15	\$85
2029	TL41	Transit Leap	<i>Rapid</i> 474	Oceanside to Vista via Mission Avenue/Santa Fe Road Corridor	I-5 NCC	\$71
2029	TL42	Transit Leap	<i>Rapid</i> 477	Carlsbad Village to SR 76 via College Boulevard, Plaza Camino Real	I-5 NCC	\$108

Major Projects by Corridor and Air Quality Phasing

Conformity Analysis Year	Project ID	Category	Project Name	Description	Connecting Corridor(s)	Cost (\$2020) Millions
2040	CC105	Complete Corridor: Interchange and Arterial Operational Improvements	I-5 (SR 78)	South to East and West to South	I-5 NCC	\$379
2040	TL10	Transit Leap	LRT 399	SPRINTER (Oceanside to Escondido, double-tracking and grade separations at El Camino Real, Melrose Drive, Vista Village Drive/Main Street, North Drive, Civic Center, Auto Parkway, and Mission Avenue)	I-15	\$376
2040	TL38	Transit Leap	<i>Rapid</i> 450 Phase 2	Oceanside to Escondido via Palomar Airport Road and SR 78 (full version of <i>Rapid</i>)	I-5 NCC, I-15	\$31
2050	TL11	Transit Leap	LRT 399	SPRINTER (Oceanside to Escondido, extension to North County Fair)	I-5 NCC, I-15	\$376

Table F-12: Rural Corridor Projects Air Quality Phasing

Rural Corridor Projects Air Quality Phasing						
Conformity Analysis Year	Project ID	Category	Project Name	Description	Cost (\$2020) Millions	
2040	CC047	Complete Corridor: Rural	I-8 (I-8 to West Willows Road)	Interchange improvements	\$11	
2040	CC049	Complete Corridor: Rural	SR 94 (SR 94 to Melody Road/Daisy Drive)	Intersection improvements	\$8	
2040	CC052	Complete Corridor: Rural	SR 76 (Rice Canyon Road to Pala Reservation)	Straightening	\$60	
2040	CC055	Complete Corridor: Rural	SR 76 (SR 76 to Cole Grade Road)	Intersection improvements	\$1	
2040	CC057	Complete Corridor: Rural	SR 76 (SR 76 to Pauma Reservation Road)	Intersection improvements	\$1	
2040	CC058	Complete Corridor: Rural	SR 76 (Pala Casino to Rice Canyon Road)	Facility improvements	\$1	
2040	CC060	Complete Corridor: Rural	SR 79 (SR 79 to Schoolhouse Canyon Road)	Intersection improvements	\$1	
2050	CC048	Complete Corridor: Rural	I-8 (I-8 to East Willows Road)	Interchange improvements	\$11	
2050	CC051	Complete Corridor: Rural	SR 76 (SR 79 to Valley Center Road)	Facility improvements	\$693	
2050	CC053	Complete Corridor: Rural	SR 76 (Harolds Road to Pauma Rancho)	Straightening	\$21	
2050	CC054	Complete Corridor: Rural	SR 76 (SR 76 to Pala Mission Road)	Intersection improvements	\$1	
2050	CC056	Complete Corridor: Rural	SR 76 (West Reservation Boundary to East Reservation Boundary)	Shoulder widening	\$40	
2050	CC059	Complete Corridor: Rural	SR 79 (Deer Canyon Road to San Felipe Road)	Shoulder widening	\$226	
2050	CC062	Complete Corridor: Rural	SR 94 (Jamul Reservation to Tecate Road)	Shoulder widening/straightening	\$252	

Table F-13: Arterial Projects Air Quality Phasing

Arterial Projects Air Quality Phasing				
Conformity Analysis Year	TIP ID	Lead Agency	Project Name	Description
2023	CB04B	Carlsbad	El Camino Real and Cannon Road	In Carlsbad, along the east side of El Camino Real just south of Cannon Road, widen to prime arterial standards with three through lanes, a right turn lane, and a sidewalk approaching the intersection.
2023	CB32	Carlsbad	El Camino Real Widening – Poinsettia to Camino Vida Roble	In Carlsbad, widen El Camino Real from 900 feet north of Cassia Road to Camino Vida Roble, along the northbound side of the roadway to provide three travel lanes and a bike lane in accordance with prime arterial standards.
2023	CB59	Carlsbad	El Camino Real Widening – Sunny Creek to Jackspar	In Carlsbad, on El Camino Real from Sunny Creek to Jackspar, widen along the northbound side of the El Camino Real to provide three travel lanes (currently two lanes northbound), sidewalk, and a bike lane.
2023	ESC08	Escondido	Felicita Avenue/Juniper Street	Phase I: Widen from two to four lanes with left turn pockets, raised medians on Felicita; new traffic signals at Juniper and Chestnut, Juniper and 13 th Avenue, Juniper and 15 th Avenue; modify traffic signal at Juniper and Felicita.
2023	O22	Oceanside	College Boulevard Improvements from Avenida de la Plata to Waring Road	In Oceanside, widen from the existing four lanes to six lanes with bike lanes and raised median.
2023	SD70	San Diego	West Mission Bay Drive Bridge	In San Diego, replace bridge and increase from four- to six-lane bridge including Class II bike lane (52-643/S00871).
2023	SM19	San Marcos	Grand Avenue Bridge and Street Improvements	From Discovery Street to San Marcos Boulevard, construct four-lane arterial bridge and a six-lane arterial street from Craven to Grand Avenue.
2023	SM31	San Marcos	San Marcos Creek Specific Plan – Discovery Street Widening and Flood Control Improvements #88265	From Via Vera Cruz to Bent Avenue/Craven Road, widen roadway to four-lane secondary arterial.
2023	SM32	San Marcos	Via Vera Cruz Bridge and Street Improvements #88264	From San Marcos Boulevard to Discovery Street, widen to four-lane secondary arterial and construct a bridge at San Marcos Creek.
2023	SM42	San Marcos	Discovery Street from Craven to Twin Oaks #ST007	In the City of San Marcos, on Discovery Street from Craven Road to west of Twin Oaks Valley Road, construct approximately 5,100 lineal feet of a new six-lane roadway.
2023	SM48	San Marcos	San Marcos Creek Specific Plan: Creekside Drive and Pad Grading #88505	Construct approximately 3,000 feet of a two-lane collector road from Via Vera Cruz to Grand Avenue in the City of San Marcos. The road will include two 12-foot lanes, diagonal parking on the north side, and parallel parking on the south side. In addition, the project also will include a 10-foot bike trail meandering along the south side.
2023	SM69	San Marcos	Twin Oaks Valley Road & Barham Drive Improvements #ST008	This project involves surface improvements including asphalt, concrete, medians, sidewalks, signage, and traffic lights. Underground improvements include utility and drainage improvements, relocations and water treatment within the public right of way to accommodate the construction of additional lanes.

Arterial Projects Air Quality Phasing

Conformity Analysis Year	TIP ID	Lead Agency	Project Name	Description
2026	CB22	Carlsbad	Avenida Encinas Coastal Rail Trail and Pedestrian Improvements - Roadway segment between Palomar Airport Road and Carlsbad Boulevard	In Carlsbad, project will construct a portion of the Coastal Rail Trail and connect to the existing Coastal Rail Trail along Avenida Encinas. Proposed improvements include expansion of the existing bicycle facilities to buffered bike lanes throughout the corridor. New sidewalks and pedestrian ramps where there are missing gaps. Enhanced intersection treatments for pedestrian and bicyclists. Pedestrian access improvements to the Poinsettia COASTER station.
2026	CB31	Carlsbad	El Camino Real Widening – La Costa Avenue to Arenal Road	In Carlsbad, along El Camino Real from 700 feet north of La Costa Avenue to Arenal Road, widening along the southbound side of the roadway to provide three travel lanes and a bike lane in accordance with prime arterial standards.
2026	CHV69	Chula Vista	Heritage Road Bridge	Heritage Road from Main Street/Nirvana Avenue to Entertainment Circle, widen and lengthen bridge over Otay River from a four-lane to a six-lane bridge that accommodates shoulders, sidewalk, and median; project is on Heritage Road from the intersection of Main Street and Nirvana Avenue to Entertainment Circle.
2026	CHV87	Chula Vista	E Street Extension from Bay Boulevard to H Street	Extension of E Street and F Street west of Bay Boulevard, and the realignment of Gun Powder Point Drive for Chula Vista Bayfront redevelopment. Project includes construction of a roundabout at E Street, F Street, and Gunpowder Point Drive; Class I and II bike paths; and sidewalks.
2026	CNTY14A	San Diego County	South Santa Fe Avenue South	South Santa Fe from 700 feet south of Woodland Drive to Smilax Road, widening of South Santa Fe Avenue to a five-lane major road with a center left turn lane, curb, gutter, sidewalk, bike lanes, and drainage improvements from 700 feet south of Woodland Drive to Smilax Road.
2026	CNTY21	San Diego County	Bradley Avenue Widening and Overpass at SR 67	Widen Bradley Avenue from Magnolia Avenue to Mollison Avenue; widen from two lanes to four lanes plus sidewalks. Replace two-lane bridge over SR 67 with a six-lane bridge which accommodates turn pockets.
2026	CNTY34	San Diego County	Dye Road Extension	Dye Road to San Vicente Road – in Ramona, study, design, and construct a two-lane community collector road with intermittent turn lanes, bike lanes, curb, gutter, and pathway/walkway.
2026	CNTY98	San Diego County	Otay Lakes Road	Four-lane boulevard with raised median from the city/county boundary to Strada Piazza, and two-lane community collector with intermittent turn lanes to the east.
2026	ESC04	Escondido	Citracado Parkway II	West Valley to Harmony Grove, widen from two to four lanes with raised medians; construct bridge over Escondido Creek.
2026	ESC24	Escondido	Centre City Parkway	Mission Road to SR 78, widen four lanes to six lanes with intersection improvements.
2026	NC01	National City	Plaza Boulevard Widening	Phase II of Plaza Boulevard from Highland Avenue to N Avenue, widen from two to three lanes, including a new traffic lane in each direction, new sidewalks, sidewalk widening, traffic signal upgrades, and interconnection at Plaza Boulevard.

Arterial Projects Air Quality Phasing

Conformity Analysis Year	TIP ID	Lead Agency	Project Name	Description
2026	NC01	National City	Plaza Boulevard Widening	Phase III of Plaza Boulevard from I-805 to Euclid Avenue, widen from two to three lanes, including a new traffic lane in each direction, new sidewalks, sidewalk widening, traffic signal upgrades, and interconnection at Plaza Boulevard.
2026	SD102A	San Diego	Otay Truck Route Widening (Phase 4)	Phase II (from Britannia to La Media Road) of Otay Truck Route in San Diego from Drucker Lane to La Media, add one lane (total three lanes) for trucks; from Britannia to La Media, add one lane for trucks and one lane for emergency vehicles (border patrol/fire department access); add one lane for trucks along Britannia from Britannia Court to the Otay Truck Route.
2026	SD190	San Diego	Palm Avenue/I-805 Interchange	Improvements to the Palm Avenue Bridge over I-805, including repairs to the bridge approaches; a new Project Study Report and Preliminary Environmental Assessment Report. Phase II of the project will include widening of the bridge, realignment of existing ramps, possible addition of northbound looping entrance ramp, restriping of traffic lanes, and signal modifications.
2026	SD250	San Diego	La Media Road Improvements	In San Diego, on La Media Road from SR 905 to Siempre Viva Road, widen La Media Road to a six-lane primary arterial from SR 905 to Airway Road, and to a five-lane major road between Airway Road and Siempre Viva Road with three southbound lanes and two northbound lanes. This project will also improve drainage at the intersection of La Media Road and Airway Road (S-15018).
2026	SD34	San Diego	El Camino Real	In San Diego on El Camino Real from San Dieguito Road to Via de la Valle, reconstruct and widen from two to four lanes and extend transition lane and additional grading to avoid biological impacts (CIP 52-479.0).
2026	SM24	San Marcos	Woodland Parkway Interchange and Barham Drive Widening & Street Improvements #88005	From La Moree Road to Rancheros Drive, modify existing ramps at Woodland Parkway and Barham Drive; widen and realign SR 78 undercrossing and associated work.
2029	CB12	Carlsbad	College Boulevard Reach A	In Carlsbad, from Badger Lane to Cannon Road, construct a new segment of College Boulevard to provide a four-lane roadway with raised median, bike lanes, and sidewalks/trails in accordance with major arterial standards.
2029	CNTY35	San Diego County	Ramona Street Extension	From Boundary Avenue to Warnock Drive – in the community of Ramona, construct new road extension, two lanes with intermittent turn lanes, bike lanes, and walkway/pathway.
2032	ESC08	Escondido	Felicita Avenue/Juniper Street	Phase II: Project split into two phases. This second phase covers improvements on Felicita between and Escondido and Juniper.
2032	SD190	San Diego	Palm Avenue/I-805 Interchange	Improvements to the Palm Avenue Bridge over I-805, including repairs to the bridge approaches; a new Project Study Report and Preliminary Environmental Assessment Report. Phase III will provide the ultimate build-out of the project which will incorporate improvements of Phase II plus the northbound and southbound entrance ramps (CIP 52-640.0).
2032	SM10	San Marcos	SR 78/Smilax Interchange Improvements	Construct new interchange at Smilax Road interchange and SR 78 improvements.

Table F-14: Other Transit Projects Air Quality Phasing

Other Transit Projects Air Quality Phasing				
Conformity Analysis Year	Project ID	Category	Project Name	Cost (\$2020) Millions
2026	--	Transit Leap	Systemwide Operations Costs	\$2,172
2026	TL60	Transit Leap	Vehicle Purchases and Replacements (including spares)	\$395
2026	TL63	Transit Leap	Local Bus Route Enhanced Frequencies – Ten minutes in key corridors	Included with operations costs
2040	--	Transit Leap	Systemwide Operations Costs	\$5,433
2040	TL61	Transit Leap	Vehicle Purchases and Replacements (including spares)	\$1,033
2040	TL64	Transit Leap	Local Bus Route Enhanced Frequencies – Ten minutes in key corridors	Included with operations costs
2040	TL66	Transit Leap	Transit Fare Subsidies	\$982
2050	--	Transit Leap	Systemwide Operations Costs	\$12,021
2050	TL62	Transit Leap	Vehicle Purchases and Replacements (including spares)	\$2,196
2050	TL65	Transit Leap	Local Bus Route Enhanced Frequencies – Ten minutes in key corridors	Included with operations costs
2050	TL67	Transit Leap	Transit Fare Subsidies	\$4,041

Appendix G

Social Equity Analysis

SANDAG

2023 Regional Transportation Improvement Program
FY 2023-2027

Appendix G

Social Equity Analysis

Social Equity and Environmental Justice

Introduction

Transportation projects have a significant effect on the quality of life for a region's residents by shaping access to jobs, education, housing, services, and recreational opportunities. Without proper planning and development, transportation systems can have a negative impact on the quality of life in communities. The construction of roads, freeways, and rail transit systems have historically placed health burdens on many low-income communities and communities of color. Transportation projects may also physically divide communities, resulting in long-lasting social and economic costs.

Therefore, it is important to understand the impacts of transportation investments on our most vulnerable communities, including low-income communities and communities of color. A social equity analysis for the Regional Transportation Improvement Program was proposed to provide an understanding of whether the short-term investments were contributing to equitable transportation outcomes in the region.

Purpose

This appendix aims to identify which projects in both the 2021 and 2023 Regional Transportation Improvement Program (RTIP) proportionately allocate investments towards social equity focus/vulnerable communities and the overall proportion of total project funding dedicated to these communities.

We will examine the comparative investment made in disadvantaged communities and also examine the comparative investment between the 2021 and 2023 RTIP. The findings in the comparison analysis will also be examined to create a starting point for future iterations of RTIP social equity analyses.

Background

Through feedback from the 2021 Regional Plan Social Equity Working Group and other stakeholders, SANDAG developed this appendix to pilot one of the key recommendations in the U.S. Department of Transportation's (DOT) Equity Action Plan. More specifically, the DOT recommends developing a quantitative social equity screening process for their long-term and short-term improvement plans to uplift the power of community involvement.¹

A social equity analysis for the RTIP was proposed to provide an understanding of whether short-term investments were contributing to equitable transportation outcomes in the region.

¹ U.S. Department of Transportation (DOT). (2022). Equity Action Plan. Washington, DC: U.S. DOT Equity Action Plan.

The social equity analysis performed for the 2021 Regional Plan transportation network models projected levels of transportation access for vulnerable populations to key destinations through the build-out horizon year of 2050.

The RTIP itself is the short-term five-year program of projects in the San Diego region, which incrementally implements the 2021 Regional Plan. The RTIP includes investments from SANDAG, Caltrans, the transit agencies, all 18 member agencies, and the County of San Diego. As most projects are not completed during the development of each RTIP, the metrics examined in this analysis are based only on information we can collect and measure in a five-year timeframe.

Legal Framework

- **Title VI and California Government Code Section 65040.12(e)**

Throughout the last several decades, federal law and guidance have been written to ensure that the spirit and intent of the Civil Rights Act are incorporated into the guiding principles and missions of federal, state, and local public agencies. Title VI of the Civil Rights Act of 1964 states that:

“No person in the United States, shall, on the grounds of race, color or national origin be excluded from participation in, be denied the benefits of, or be subject to discrimination under any program or activity receiving federal financial assistance.”

As a recipient of federal funding, SANDAG follows the Caltrans environmental justice guidelines for its transportation planning. The guidelines derive from California Government Code Section 65040.12(e), which defines environmental justice as fair treatment and meaningful involvement of all people regardless of race, color, national origin, or income in respect to the development, implementation, and enforcement of environmental laws, regulations, and policies.²

- **SANDAG Commitment to Equity Statement and Regional Social Equity Planning Framework**

The Board of Directors adopted a Commitment to Equity Statement to address systemic racism in all its forms and establish a meaningful and relevant equity action plan that will guide SANDAG as it carries out its multifaceted functions. As a component to the agency’s early action plan, SANDAG developed a Social Equity Planning Framework composed of five inter-reliant actions geared towards continuous learning, meaningful involvement, and long-term investment in communities that have been and continue to be impacted by systemic inequities.

To learn more about the Commitment to Equity Statement and the Social Equity Planning Framework, please see Appendix H: Social Equity Engagement and Analysis of the 2021 Regional Plan.³

² “Deskguide: Environmental Justice and Transportation Planning Investments,” Caltrans, accessed March 2021.

³ 2021 Regional Plan: Appendix H: Social Equity: Engagement and Analysis.

Methodology Development

To prepare for this analysis, SANDAG formed a cross-discipline team with staff from programming, planning, modeling, geographic information systems, and diversity and equity. Staff began best practice research of other metropolitan planning organizations (MPOs) that had published an equity analysis of a TIP. Staff also participated in a nationwide MPO working group to discuss environmental topics and share best practices, analysis tools, and social equity methodologies.

Staff chose an investment analysis based on project location methodology, given the data available at the time. For each RTIP project that located in a vulnerable census tract, the percent its total area found within the vulnerable census tracts was multiplied by the project costs as defined in the RTIP.

Staff then compared the sum of these investments in vulnerable census tracts as a percent of the total of the projects evaluated. That yielded a social equity investment percentage that was then compared to the overall percentage of those census tracts and population in the county.

In addition to the location-based analysis, additional data relating to social equity was collected for each project through the project database input screens. This data was meant to help shape the analysis by providing a more in-depth view of the project's equity.

Selection of Projects to Analyze

The RTIP includes a variety of projects, which are funded with federal, state, and local dollars. The projects programmed in the RTIP include projects from the Regional Transportation Plan as well as operational improvements, maintenance, safety, and operating projects. Because the TransNet Extension Ordinance requires TransNet funds to be programmed in the RTIP, the RTIP includes many projects funded by local agencies, which ordinarily would not be programmed in a Transportation Improvement Program.

Many of these projects come from local agency Capital Improvement Programs (CIPs) to fund annual transportation maintenance and improvement projects such as street overlay, sidewalk repair, and streetlight and drainage improvements. Additionally, the transit agencies program their operations and maintenance dollars. A great many of these projects cannot be assigned to a specific location and therefore the analysis of where the investment is, and which populations are impacted is not possible. Some cities aggregate their similar CIP projects together on one project ID. For instance, a city may program streetlight upgrades as "various locations throughout the city." Many cities only develop a firm location plan for projects one year at a time, so we often do not have a complete picture of the locations that will be impacted. Some projects are planning in nature and impact an entire city or region, not a specific site. Finally, the RTIP includes programming for project operations, which connect and cross jurisdictions, such as signal interconnections, transit operations, and operations of toll roads. Below are the representative types of projects programmed in the RTIP:

- Projects from the 2021 Regional Plan
 - Capacity Increasing & Regional Arterial
 - Bicycle and Pedestrian
 - Transit (Rail and Bus Rapid Transit)

- Operational Improvements
 - Traffic Calming
 - Signals
 - Streetlights
- Programs
 - Vanpool/Carpool
 - Youth Opportunity Passes
 - Signal Interconnect
- Operating and Maintenance Projects
 - Pavement and Bridge Rehab
 - Drainage Improvements
 - Highway Culvert/Railing/Signage
 - Transit Operations and Maintenance
 - Rideshare
 - Senior Services
 - Transit Equity Pilot (14 mos.)

Table G-1: Types of projects in the 2023 RTIP

Project Types	# of Projects	% of Total
Projects from the 2021 Regional Plan	166	39%
Operational Improvements	101	24%
Programs	35	8%
Operating and Maintenance Projects	123	29%
Total Projects	425	100%

This table illustrates the different types of projects and the incidence of those projects in the 2023 RTIP. Only projects with identifiable locations could be analyzed

Projects that staff can assign to a specific location have been mapped in ProjectTrak, the RTIP database software, based on the route and limits indicated in the project description. The analysis for social equity has been limited to those projects which staff can identify to a specific location. This figure represents approximately 38% of total projects and 35% of total dollars programmed in the RTIP.

The mapping data for projects in the database with a defined location was imported to SANDAG’s geographic information system (GIS).

Methodology

The methodology for this analysis is performed in three steps:

- Define vulnerable and most vulnerable communities in the San Diego region
- Geospatially identify project locations and social equity areas
- Calculate overall RTIP social equity investment with social equity multiplier

Below is a list of key terms and their definitions to better understand the RTIP social equity analysis.

- Social equity census tract: a census tract that scores within at least the top 50% of CalEnviroScreen 4.0 scores.
- Vulnerable communities: census tracts scoring in the top 50% of CalEnviroScreen 4.0 scores
- Most vulnerable communities: census tracts scoring in the top 25% of CalEnviroScreen 4.0 scores
- Geographical Information System (GIS): a database system that connects location based geographic data to illustrative mapping software for data visualization and analysis⁴
- Total project area: the entire area of a project that is geospatially populated into mapping software and its area of influence (illustrated by a 1/2-mile buffer)
- Area of influence: describes the area within the 1/2-mile buffer of a project boundary where its access and benefits are most impacted
- Total social equity area: the total area of social equity census tracts found within the project's 1/2-mile buffer
- Social equity ratio: the ratio of total social equity area to the total project area
- Social equity investment ratio: the ratio of project dollars allocated towards vulnerable communities to the total five-year RTIP programming project dollars
- Total five-year RTIP programming investment: total project dollars
- Total social equity investment: total project dollars allocated towards vulnerable communities to the total to the total five-year RTIP programming project dollars

Defining Disadvantaged Communities with CalEnviroScreen 4.0

CalEnviroScreen 4.0 (CES 4.0) was used to identify and overlay vulnerable and most vulnerable communities throughout the region with RTIP project locations.

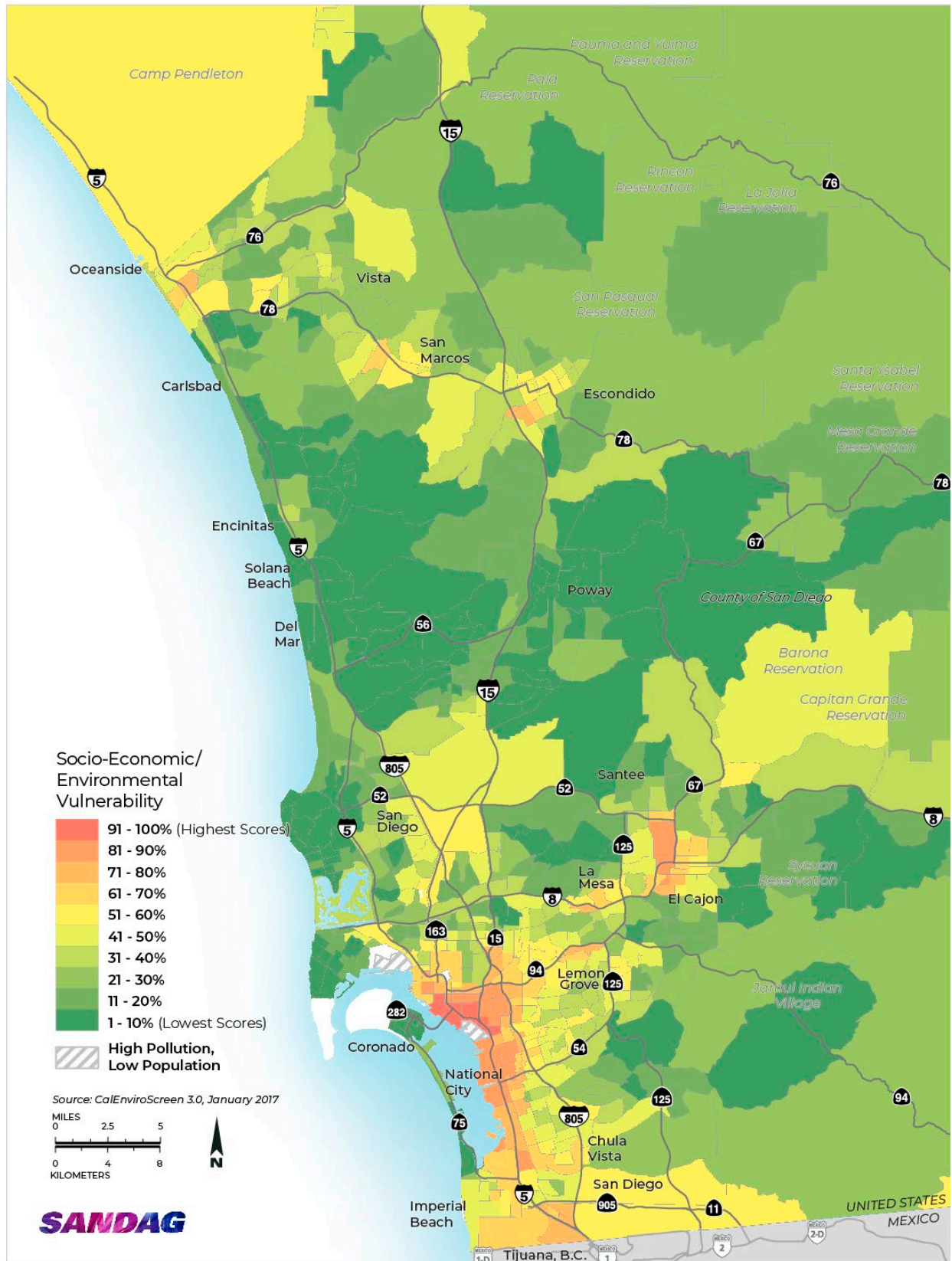
Developed by the California Office of Environmental Health Hazard Assessment (OEHHA), CalEnviroScreen 4.0 evaluates multiple pollutants and stressors, in addition to low-income status, at the census tract level to evaluate socioeconomic and health factors that may exacerbate adverse impacts and vulnerability. As a cumulative index based on a scale of 100, CalEnviroScreen 4.0 identifies and maps the communities in the state that meet the pollution exposure and demographic characteristics of disadvantaged communities.

Figure G-1 shows the distribution of CalEnviroScreen 4.0 scores in the San Diego region.

⁴ Chang, K.-t. (2016). *Introduction to Geographic Information Systems*. New York City, NY: McGraw Hill.

⁵ California OEHHA. (2021). *California Communities Environmental Health Screening Tool: CalEnviroScreen 4.0*. Sacramento, CA: OEHHA.

Figure G-1: CalEnviroScreen 4.0 Census Tracts in San Diego County



While the OEHHA considers the top 25% of CES 4.0 scores to be the most vulnerable, it is important to note that for programs and projects such as the 2021 Regional Plan, SANDAG identifies communities in the top 50% of CalEnviroScreen scores as vulnerable or disadvantaged.

The rationale for using the top 50% of CalEnviroScreen scores as a disadvantaged community comes in two parts:

1. Statewide, out of the 1,984 Census tracts that are considered most vulnerable, only 50 of them are in San Diego County. That is only 3%; therefore, making the 25% cutoff overly limiting.
2. Using a more extensive range will account for varying levels of vulnerability throughout the region and hold SANDAG to a higher standard in addressing environmental and social inequities.

Therefore, for this analysis, a Census tract in the top 50% of CalEnviroScreen 4.0 scores will qualify as social equity (SE) Census tract. Census tracts that score in the top 50% of CalEnviroScreen 4.0 scores will be referred to as vulnerable communities, while tracts that score in the top 25% will be referred to as the region's most vulnerable communities.

Figure G-2 shows a closer look at the color grading of each CalEnviroScreen 4.0 percentage range, with yellow marking the top 50% and the dark red indicating the highest of scores and vulnerability.

Throughout San Diego, 230,904 San Diego County residents reside the region's most vulnerable census tracts – which is approximately 7% of the total population while 28% reside in vulnerable census tracts.

Figure G-2: Social Equity Investments in 2021 RTIP

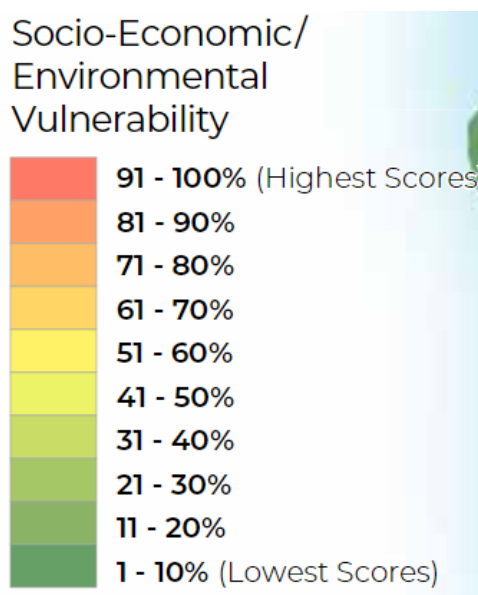


Table G-2: San Diego County Population Distribution per CalEnviroScreen

CalEnviroScreen 4.0 Percent	# of SE Census Tracts in CA	% of SE Tracts in San Diego	Total Disadvantaged Population in San Diego	% of Disadvantaged Population
Top 50%	184	30%	946,325	28%
Top 25%	50	8%	230,904	7%

Identifying Project Locations and Social Equity Areas

Having identified the criteria for vulnerable and most vulnerable communities, the next step was to map and overlay these with RTIP project locations. Beginning by locating a project in GIS and placing a 1/2-mile buffer drawn around its project boundary to represent its area of influence. This buffer accounts for the impact a project has on its surroundings, including access to services and other benefits provided by key amenities. In other words, people found within the buffer will have the most access to and are more likely receive greater project benefits.

Figure G-3 provides an example of a sample project, illustrated by the black line, with a 1/2-mile buffer and the census tracts it runs through. The entire area found within the 1/2-mile buffer of a project is the total project area. The portions of social equity census tracts that fall within a total project area are called social equity areas. The sum of all social equity areas in any given project is its total social equity area.

Next, staff calculated the social equity ratio – which serves as a multiplier in determining the proportion of vulnerable communities found in a project's total area.

This calculation is done by dividing the total social equity area by the total project area.

$$\frac{\text{Total social equity area}}{\text{Total project area}} = \text{Social equity ratio}$$

Once this social equity ratio is identified, the same ratio can be applied to a project's five-year RTIP funding as the social equity investment ratio.

Note that a key assumption of this methodology is that the social equity ratio will equal the social equity investment ratio. In other words, the proportion of a project that encompasses social equity areas is the same proportion of funding going towards these communities.

In terms of project dollars, the total social equity investment of a project is found by multiplying the social equity ratio by the total five-year RTIP programming project dollars.

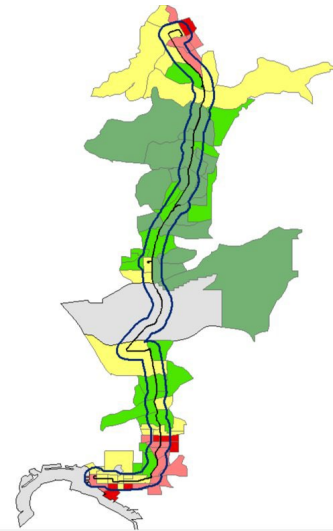
$$\begin{aligned} & \text{Social equity ratio} \times \text{5 yr RTIP programming project dollars (USD)} \\ & = \text{Total 5 yr RTIP social equity investment (USD)} \end{aligned}$$

For example, if the social equity ratio for Project A is 40%, meaning 40% of a project's total area are planned to be expended in social equity areas, then we assumed 40% of its total five-year RTIP project dollars are invested in these areas. Therefore, it is assumed that 40% of Project A's benefits are going towards vulnerable communities. An example of how this would be applied is described below:

If Project A's total five-year RTIP investment is \$10 million, the sum would be multiplied by the social equity ratio – which was identified to be .4, or 40%.

As a result, \$4 million, or 40% of Project A's total five-year RTIP investment goes towards vulnerable communities.

Figure G-3:
Sample Project Mapping



Analyzing San Diego’s Most Vulnerable Communities (Top 25%)

The same method can be applied to identify the proportion of five-year RTIP project dollars allocated towards San Diego’s most vulnerable communities, or census tracts that score in the top 25% of CalEnviroScreen 4.0 scores. Rather than calculating areas in the top 50%, and therefore into the multiplier, we limited the ratio to only include the top 25%. This is considered the top 25% investment ratio.

Results Analysis

2021 RTIP

Of the 185 projects in the 2021 RTIP which were analyzed as a proof concept for the methodology, 54 were found in most vulnerable communities and 107, inclusive of the 54, were found to be in vulnerable communities. These projects represent 40% of the 459 projects in the 2021 RTIP and account for 40% of the five-year programmed amount of \$5.8 billion.

The Social Equity Area ratio for these projects multiplied by the five-year investments of the projects provides \$117 million dollar investment in the most vulnerable areas or 5% of the investments for the projects evaluated. For the vulnerable census tracts, the investment was \$523 million or 23%.

Table G-3: Social Equity Investments in 2021 RTIP

2021 RTIP CalEnviroScreen 4.0	Total # of SE Projects	County Census Tracts	County Population	2021 SE RTIP Investments
Vulnerable	107	30%	28%	23%
Most Vulnerable	54	8%	7%	5%

2023 RTIP

For the 2023 RTIP, 160 projects were evaluated. Of those, 47 were found to be in communities considered to be the most vulnerable, and 92, inclusive of the 47, were found to be in vulnerable communities. These projects represent 38% of the 425 projects in the 2023 RTIP and account for 35% of the five-year programmed amount of \$4.6 billion.

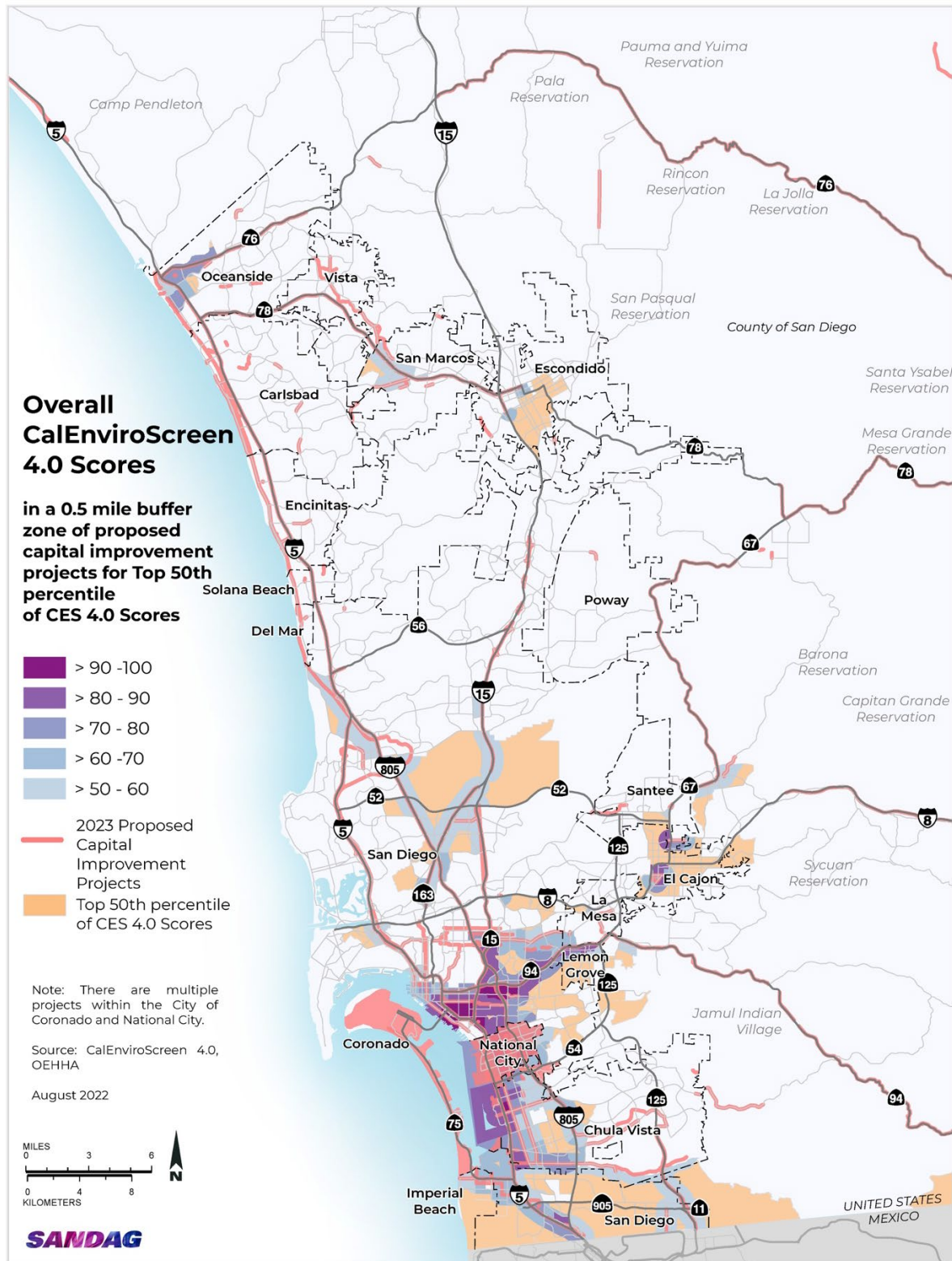
Table G-4: Social Equity Investments in 2023 RTIP

CalEnviroScreen 4.0	Total # of SE Projects	County Census Tracts	County Population	2023 SE RTIP Investments
Vulnerable	92	30%	28%	26%
Most Vulnerable	47	8%	7%	7%

As captured in the table above, the Social Equity Area ratio for these projects multiplied by the five-year investments of the projects provides \$113 million investment in the most vulnerable areas or 7% of the investments of the projects evaluated. For the vulnerable census tracts, the investment was \$413 million or 26%.

Figure G-4 shows mapped projects in the 2023 RTIP found in the top 50% and above of CalEnviroScreen 4.0 scores.

Figure G-4: 2023 RTIP Projects & CalEnviroScreen 4.0 San Diego Region (Top 50% and above)



2021 and 2023 RTIP Projects Comparative Analysis

Comparing the social equity investments of the 2021 and 2023 RTIPs to the distribution of vulnerable and most vulnerable census tracts and the population of those census tracts in San Diego County we find that the investments are generally consistent with the distribution of the population within acceptable variances. We also find that the investments in both populations as a percentage of projects evaluated has increased from the 2021 to the 2023 RTIP. While these are positive results, we are still below the actual population distribution based on the 2010 census, so there is room for improvement.

Table G-5: Social Equity Investments in 2021 RTIP and 2023 RTIP

CalEnviroScreen 4.0	County Population	2021 SE RTIP Investments	2023 SE RTIP Investments
Vulnerable	28%	23%	26%
Most Vulnerable	7%	5%	7%

Additional Analyses: Pollution Burden and Population Characteristics

To provide more insight into each Census tract’s cumulative CalEnviroScreen 4.0 score, each tract will be broken down into its pollution burden and population characteristics percentiles.

The rationale for doing so is to identify the varying factors that make up each census tract’s CalEnviroScreen 4.0 cumulative score as some components may contribute more to a tract’s vulnerability than others.

For instance, a census tract alongside heavy-use freeways for goods movement and freight may have a higher overall pollution burden score and qualify as a disadvantaged community despite possibly scoring less in the population characteristics.

Figure G-5: CalEnviroScreen 4.0 Formula



*The Environmental Effects score was weighted half as much as the Exposures score.

Each CalEnviroScreen 4.0 cumulative score are modeled after two component groups multiplied together: **Pollution Burden** and **Population Characteristics**.

Each component group is comprised of two categories each:

- Exposures and Environmental Effects representing Pollution Burden

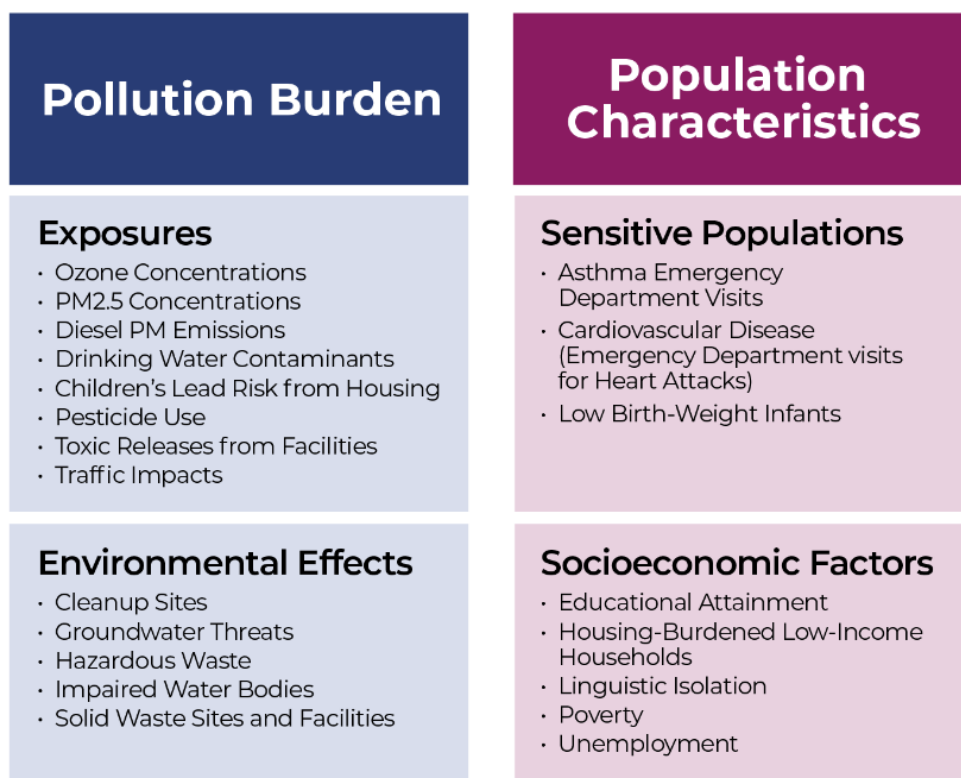
- Sensitive Populations and Socioeconomic Factors representing Population Characteristics.

Both component groups are weighted equally with a maximum score of 10 and are multiplied to find the cumulative CalEnviroScreen score. Figure G-6 is the full list of indicators in each component group that make up each CalEnviroScreen 4.0 score.

Figure G-6 provides a visual representation of the formula used to identify each CalEnviroScreen 4.0 score.

For more information of the indicators that make up each category, please see the [OEHHA's October 2021 CalEnviroScreen 4.0 report](#).

Figure G-6: CalEnviroScreen 4.0 All Indicators & Component Groups



As with the CalEnviroScreen 4.0 scores, we analyzed the top 25 and 50% of both Pollution Burden scores and Population Characteristics scores in the San Diego region to identify census tracts that are vulnerable and most vulnerable to these component groups.

Figures G-7 and G-8 shows the 2023 RTIP project locations in the region that are in the top 50% of Pollution Burden scores and Population Characteristics scores, respectively.

Figure G-7: Pollution Burden Top 50% Scores and 2023 RTIP Project Locations

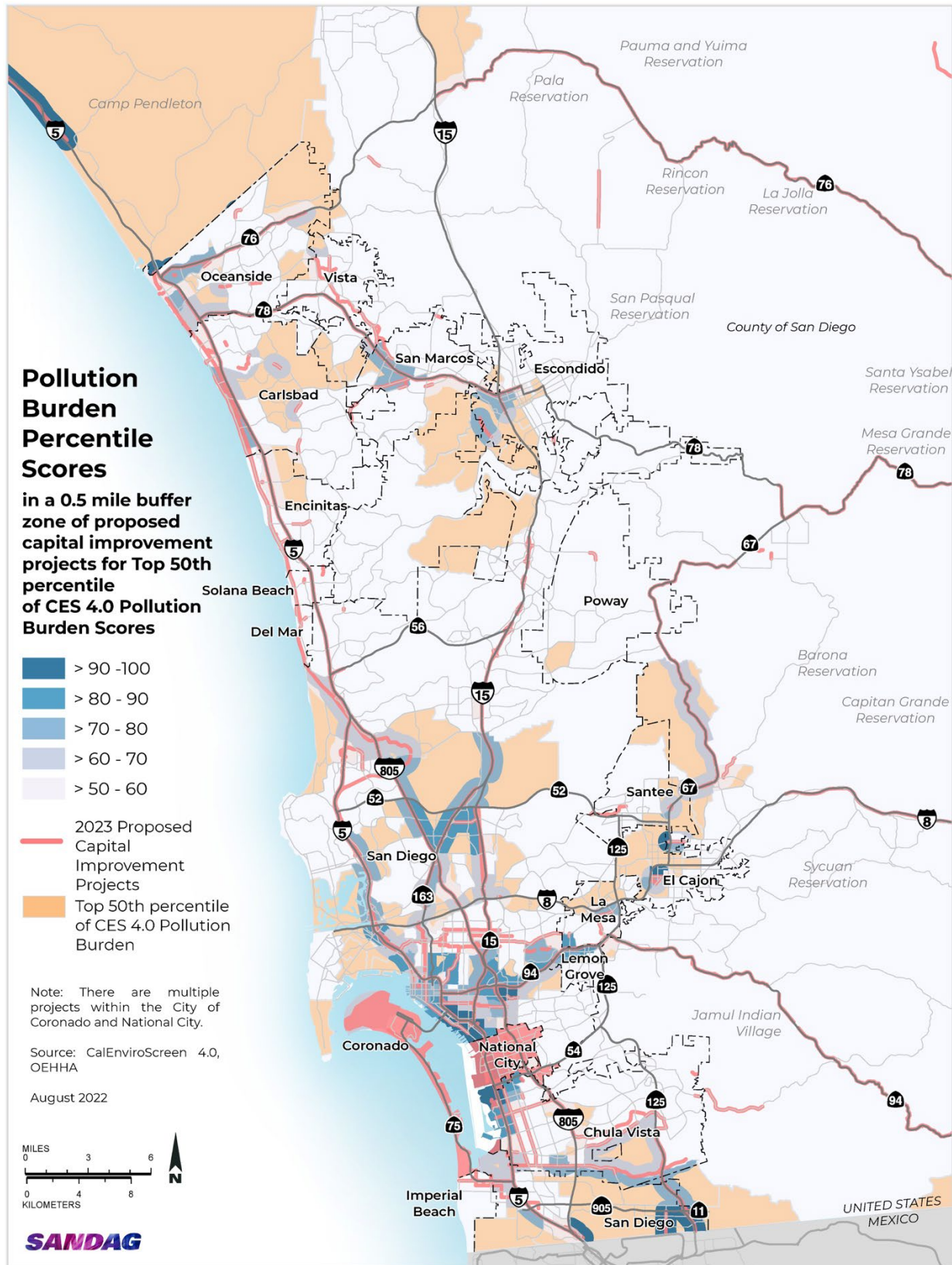
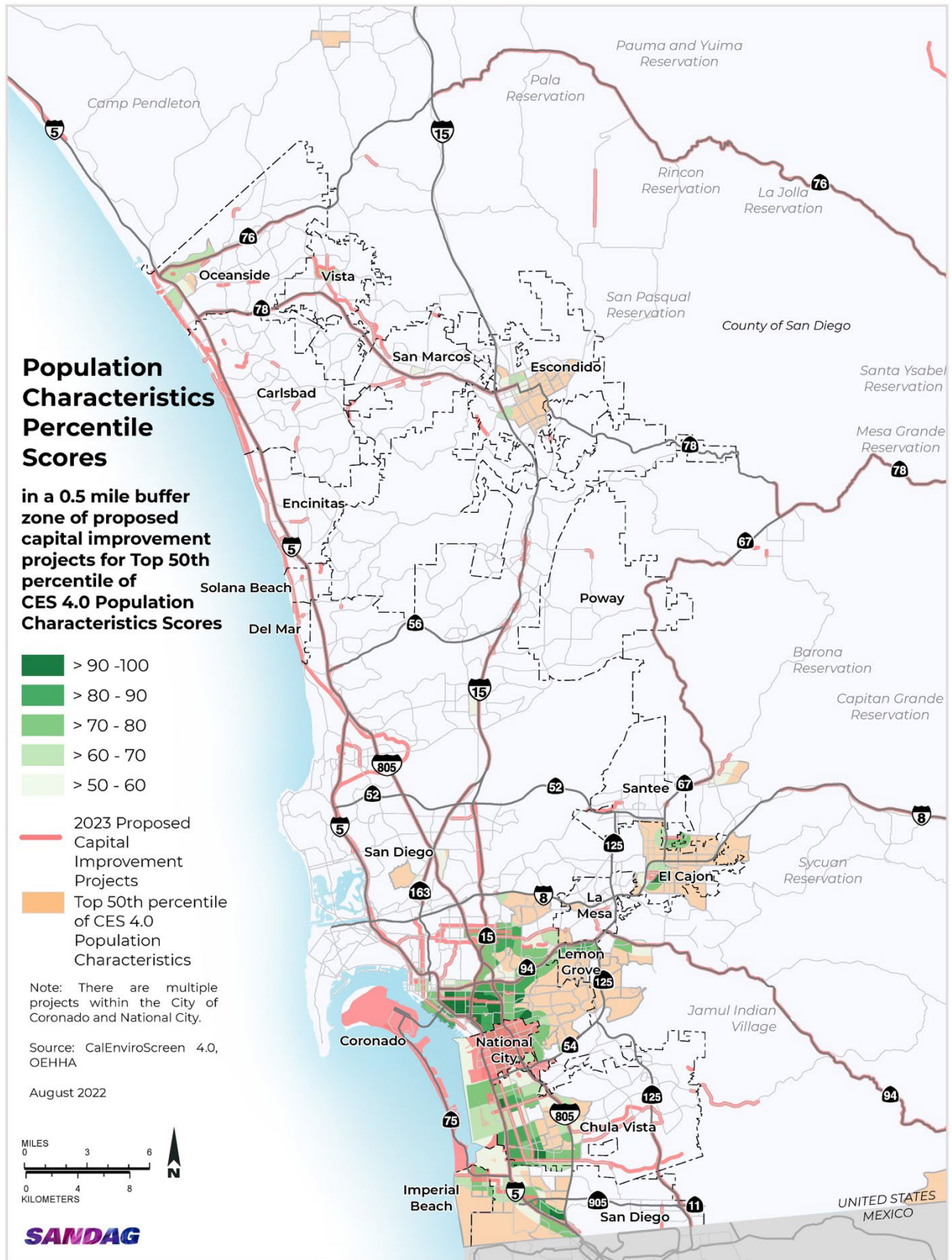


Figure G-8: Population Characteristics Top 50% Scores and 2023 RTIP Project Locations



Additional Social Equity Data from ProjectTrak

As the RTIP implements projects within the first five years of the 2021 Regional Plan, two questions were added into ProjectTrak for the 2023 RTIP to gauge local planning agencies' understanding of social equity best practices. In doing so, we hope to prompt planning agencies to center social equity in the development of their projects and programs.

Questions Asked

3. Was a Title VI analysis performed? Answer choices were either (Yes, No, or Not Required/Not Applicable)
4. Who will this project benefit? Answer choices were the following: People of Color, Low-Income Households; People with Disabilities; Limited English Proficiency; All of the Above; None of the Above

Agency Responses

Table G-6: Question Responses

Social Equity Questions Agency Responses			
Question	# Projects	Agencies Responding	Responses
Has a Title VI Analysis been performed	164	8	44 - Yes 53 - No 67 - Not Required
Who Will This Project Benefit?	171	8	2 - Low Income Households 2 - People with Disabilities 0 - Limited English Proficiency 155 - All of the Above 12 - None of the Above

Source: 23 CFR 490

Table G-6 shows the question responses, the number of projects, and the number of agencies responding to each respective question.

What does this tell us?

- Most project managers answered Not Required when asked if their project had performed a Title VI analysis.
- Most project managers answered All of the Above when asked if their project will benefit low-income households, people with disabilities, and those with limited English Proficiency.

Limitations

- Answers are self-reported and therefore there is no way to confirm accuracy.
- Whether a Title VI analysis resulted in compliance or violation of Title VI legislation.

The current interface in the project tracker does not allow the respondent to select multiple answers – for some projects, only two or three of the listed demographics may apply. In this case, selecting All of the Above would be inaccurate.

Staff will be identifying ways to utilize data captured and explore ways to improve its usefulness.

Methodology Challenges

Although the methodology used was a good start on an otherwise untried analysis, certain challenges presented themselves as opportunities for improvement during future iterations.

Project Location

Using project location to evaluate a project meant that we could evaluate less than 40% of projects included in both the 2021 and 2023 RTIP which could be mapped.

Finding ways to identify location information on more projects will provide more comprehensive results. This can be accomplished through more training of local agencies and more follow up as they enter projects. There is also an opportunity to identify location information through a second level of project information which is not currently housed in the RTIP database. A dedicated GIS system for projects and additional staff support to enter information would be beneficial.

Five-Year Investments in RTIP

Due to the nature of the five-year RTIP, there will be variations in the dollars programmed as projects proceed through development cycles. Projects which are in development have less funds committed than projects in construction. This example of the MidCoast Trolley Extension project shows how the Social Equity investment decreased greatly after the project opened in 2021. Remaining costs accounted for in the RTIP are for closeout and debt repayment.

Table G-7: MidCoast Trolley Extension Social Equity Investments in 2021 RTIP and 2023 RTIP

Social Equity Area	2021 SE RTIP Investments	2023 SE RTIP Investments
11%	\$119.4	\$16.7

In addition, programming rules do not allow construction to be programmed until it is fully funded. Therefore, while we are seeking funding for construction, major project costs are not included in the RTIP until the project is fully funded.

Conversely, since the RTIP is a tool for the federal government to approve funding, once the funds have been provided to a project, it no longer needs to be programmed. An example of this is the Flexible Fleets Pilot project. Funds were obligated in 2020 for the pilot. While the project is ongoing and in the agency budget, the project is no longer in the RTIP and will not be until the pilot is completed and additional projects are funded.

CalEnviroScreen 4.0 and Race

Due to the repeal of California's 1996 Proposition 209 on Affirmative Action in 2020, CalEnviroScreen 4.0 does not incorporate race and ethnicity into its cumulative impact scores. However, a report released by the OEHHA found that areas with the highest percentages of people of color received the highest pollution burden scores.⁵

Measuring Beneficial and Negative Impacts

This analysis does not account for the social, economic, and environmental impacts of a project on a particular area or specific populations.

Another key assumption within the current methodology is that the project dollars in a specific location is synonymous with a project's benefits. As a result, negative impacts like increased pollution, housing displacement, and overall community disruption are not captured in this analysis. Conversely, this method does not measure the potential benefits of projects which may not fall primarily in a vulnerable community, but nonetheless provide access for vulnerable populations to further destinations, jobs, education, and healthcare.

Next Steps

Throughout the development and execution of this process, opportunities for improvement became apparent. In future iterations of this analysis, it is recommended to provide more nuanced understandings of a project's impacts on vulnerable communities beyond solely relying on location and project dollars.

As forementioned, the social, economic, and environmental costs and benefits are not captured through this methodology.

Future goals for this analysis include but are not limited to:

1. Identify factors to measure positive and negative impacts of projects which cannot be assigned to a specific location
2. Provide local agencies assistance and incentive to provide better location information
3. Establish criteria for qualifying social-equity focused projects – meaning a project's benefits are expected to benefit vulnerable communities more proportionately than their counterparts
4. Measure positive and negative impacts of projects in terms of social, economic, and environmental outcomes
5. Delineate project locations and investments by vulnerable populations/demographics both regionally and sub-regionally
6. Secure funding and resources to improve methodology, automate, and improve data collection in future cycles of analyses.

⁵ California Office of Environmental Health Hazard Assessment. (2021). Analysis of Race/Ethnicity and CalEnviroScreen 4.0. Sacramento, CA: California Office of Environmental Health Hazard Assessment.

Conclusion

The results of this analysis connected location-based data, planning principles, and financial programming to provide baseline knowledge of investments in our vulnerable communities within a 5-year programming window. More importantly, the results provide insight into the implementation of the 2021 Regional Plan and its strides towards social equity in the San Diego region. As its first iteration, this analysis laid the foundations for a standardized equity-focused best practice in SANDAG's RTIP programming. It is recommended to continuously refine this process in the years to come through meaningful stakeholder engagement and cross-departmental collaboration.

Appendix H

Federal Performance Management



**2023 Regional Transportation Improvement Program
FY 2023-2027**

Appendix H

Federal Performance Management

Transportation Performance Management

Introduction

Signed into law in 2012, the federal surface transportation bill Moving Ahead for Progress in the 21st Century Act (MAP-21) included provisions for the establishment of a performance- and outcome-based program that includes national performance goals for the Federal-Aid Highway Program in seven areas: safety, infrastructure condition, congestion reduction, system reliability, freight movement and economic vitality, environmental sustainability, and reduced project delivery delays (23 USC 150[b]). This act significantly advanced the application of performance-based planning and programming in the field of transportation. It established a system to further inform transportation planning and programming with the unified application of observed data, performance measures, and performance targets in the areas of safety, asset condition, and system performance.

The subsequent surface transportation bills, Fixing America's Surface Transportation (FAST) Act and Bipartisan Infrastructure Law (BIL), continued these performance provisions. Starting in 2016, the Federal Highway Administration (FHWA) and the Federal Transit Administration (FTA) issued a series of Final Rules to implement the performance provisions of MAP-21 and FAST Act. These rules establish the protocols, including the timelines, processes, data, and reporting requirements, to comply with the performance provisions. The rules were designed to be applicable nationwide and to provide meaningful information at regional scales and larger. FHWA released three rules that are commonly referred to as Performance Management (PM) 1 for safety, PM 2 for asset condition, and PM 3 for system performance, freight movement, and Congestion Mitigation and Air Quality (CMAQ) (23 CFR Part 490). FTA released a transit asset management (TAM) rule establishing procedures to help maintain key transit assets in a state of good repair and a public transportation safety rule. A separate transportation planning rule (23 CFR Parts 450 and 771 and 49 CFR Part 613), jointly released by FHWA and FTA, guides how performance is integrated into planning and programming processes and documents. This rule states that the regional Transportation Improvement Program (TIP) shall be designed such that it "makes progress towards achieving performance targets" and that it includes, "to the maximum extent practicable, a description of the anticipated effect of the TIP towards achieving the performance targets."

In support of these rules, SANDAG has entered into data-sharing and target-setting coordination agreements with Caltrans, San Diego Metropolitan Transit System (MTS), and North County Transit District (NCTD). In March 2018, SANDAG and Caltrans signed an addendum to the Memorandum of Understanding (MOU) on Planning and Programming to meet the performance-based planning and programming requirements established in MAP-21. In April 2018, SANDAG and Caltrans entered into a data concurrence agreement to enable the use of mutually agreed-upon datasets for target-setting purposes. In May 2018, SANDAG, MTS, and NCTD signed an addendum to the master MOU adding coordination efforts on data collection and data sharing to support transit asset management regional targets. In February 2021, SANDAG, MTS, and NCTD finalized an MOU addendum on safety data, planning, and programming.

As the Metropolitan Planning Organization (MPO) for the San Diego region, SANDAG is required to set targets for the performance measures in these rules. This appendix includes the targets for each federal performance measure, target-setting process details, and regional investments that help support achievement of the targets. Progress on targets and observed conditions are included in San Diego Forward: the 2021 Regional Plan (2021 Regional Plan), Appendix O: Federal System Performance Report.

PM 1: Transportation Safety

Target Setting Process

The target-setting process consists of Caltrans, in consultation with California MPOs and the Office of Traffic Safety, establishing statewide safety targets. The statewide safety target-setting process is informed by safety plans including the Caltrans Strategic Highway Safety Plan (SHSP) and Office of Traffic Safety Highway Safety Plan (HSP). Once Caltrans has established statewide targets, SANDAG has 180 days to take action to support the statewide targets or develop and support regional targets. PM 1 requires annual target updates.

The Board of Directors approved supporting the statewide targets on the following dates:

- January 26, 2018, for the 2018 statewide safety targets
- January 25, 2019, for the 2019 statewide safety targets
- January 24, 2020, for the 2020 statewide safety targets
- December 18, 2020, for the 2021 statewide safety targets
- January 28, 2022, for the 2022 statewide safety targets

To support the statewide safety targets, SANDAG will plan and program projects that contribute to achieving the statewide safety targets. The 2018, 2019, 2020, 2021, and 2022 statewide safety targets for the PM 1 performance measures are shown in Table H-1.

Table H-1: Statewide Performance Management 1 Safety Targets

Statewide PM 1 Safety Targets					
Performance Measure	2018	2019	2020	2021	2022
Number of Fatalities	3,590.8	3,445.4	3,518.0	3,624.8	3,491.8
Rate of Fatalities per 100 Million Vehicle Miles Traveled (VMT)	1.029	0.995	1.023	1.044	1.042
Number of Serious Injuries	12,823.4	12,688.1	13,740.4	15,419.4	16,704.2
Rate of Serious Injuries per 100 Million VMT	3.831	3.661	3.994	4.423	4.879
Number of Nonmotorized Fatalities and Serious Injuries	4,271.1	3,929.8	4,147.4	4,340.8	4,684.4

Source: Caltrans, 2017, 2018, 2019, 2020, and 2021

Measures and Methodology

The performance measures included in PM 1 are applicable to all public roads regardless of ownership or maintenance responsibility. Table H-2 provides an overview of the calculations and data sources for each performance measure included in PM 1.

Table H-2: PM 1 Performance Measure Methodology

PM 1 Performance Measure Methodology		
Performance Measure	Calculation	Data Source
1. Number of Fatalities	Five-year rolling average	<ul style="list-style-type: none"> Fatality Analysis Reporting System (FARS)
2. Rate of Fatalities per 100 Million VMT	Five-year rolling average of annual fatality rate	<ul style="list-style-type: none"> FARS Highway Performance Monitoring System (HPMS)
3. Number of Serious Injuries	Five-year rolling average	<ul style="list-style-type: none"> Statewide Integrated Traffic Records System (SWITRS)
4. Rate of Serious Injuries per 100 Million VMT	Five-year rolling average of annual serious injury rate	<ul style="list-style-type: none"> SWITRS HPMS
5. Number of Non-motorized Fatalities and Non-motorized Serious Injuries	Five-year rolling average of the annual sum of non-motorized fatalities and non-motorized serious injuries	<ul style="list-style-type: none"> FARS SWITRS

Source: 23 CFR 490

2021 Regional Plan and 2023 RTIP Investments

The 2021 Regional Plan includes as a policy objective the provision of safe and secure travel choices. This policy is supported by the Regional Plan's Active Transportation Implementation Strategy and Urban Area Transit Study which include safety strategies for active transportation. The RTIP Database (ProjectTrak) includes a Performance Management section wherein project sponsors provide project information related to investments in safety. The 2023 RTIP includes 265 safety-related projects. These projects were identified by the project sponsors and include more than \$1.3 billion dollars in investments for the four-year RTIP program (FY 2023–FY 2026). Just under half of these projects are considered categorical safety projects under the conformity rule, with safety improvements being the main project goal. These safety category projects account for approximately 75% of the programmed safety dollars. The remaining projects include a variety of project categories and include projects where only a portion of the overall investment includes safety-related elements such as the addition of bike lanes as part of a roadway widening project. Table H-3 summarizes the 2023 RTIP safety investments by project category.

Table H-3: 2023 RTIP Safety Program Summary by Project Category

2023 RTIP Safety Program Summary by Project Area (FY 23–FY 26)	
Project Category	Safety Programming (\$000)
Safety-Focused Projects ¹	\$975,622
Intersection and Interchange Projects ²	\$28,747
Studies, Landscaping, and Enhancement Projects ³	\$31,821
Additional Safety Improvements included in other projects ⁴	\$73,083
Public Transit ⁵	\$23,606
Bicycle and Pedestrian Improvements ⁶	\$170,947
Total	\$1,303,827

Source: ProjectTrak, June 2022

Notes: ¹Examples of projects in this category include Safety Improvement Program projects, railroad/highway crossings, pavement resurfacing and/or rehabilitation, non-signalization traffic control, lighting improvements, increasing sight distance, hazard-elimination program, guardrails, median barriers, crash cushions, and adding medians.

² Projects in this category include, traffic signal synchronization projects, intersection signalization, interchange channelization, and interchange reconfiguration.

³ Some examples of projects contained within this category include engineering studies, landscaping, and transportation-enhancement projects.

⁴ This category includes safety elements that are part of a larger project.

⁵ This category includes safety elements related to public transit.

⁶ This category includes bicycle and pedestrian projects.

Illustrative Projects

- Regionwide, Caltrans District 11 is delivering the grouped projects for Highway Safety Improvements Program, CAL105. Activities include installation of median barriers, streetlights, traffic signals with signage, guard rails, and continental crosswalk striping. This project will also construct sidewalks, bike lanes, and implement Complete Streets measures.
- Regionwide, Caltrans District 11 is delivering the Grouped Projects for Safety Improvements – State Highway Operation and Protection Program (SHOPP) Mobility Program, CAL46A. Activities include shoulder improvements, intersection signalization projects, pavement marking demonstration, lighting improvements, truck climbing lanes, and emergency truck pullovers.
- Regionwide, Caltrans District 11 is delivering the Grouped Projects for Safety Improvements SHOPP Collision Reduction Program, CAL46B, which upgrades and installs crash cushions, guardrail barriers, and curve warning signs.

Interagency Coordination

SANDAG coordinates and collaborates on safety-related concerns and projects with local jurisdictions, Caltrans, public transit providers, public safety agencies, and the public through various working groups and committees. The following committees and working groups were involved in the development of the 2018, 2019, 2020, 2021, and 2022 safety target-setting processes¹:

Public Safety Committee

Composed of both elected officials and public safety representatives, the goals of the Public Safety Committee include improving the quality of life in the region by promoting public safety and justice through collaboration, information sharing, effective technology, and objective monitoring and assessment.

Transportation Committee

Composed of elected officials and partner agencies, the Transportation Committee provides oversight for the preparation and implementation of 2021 Regional Plan, which merges the Regional Transportation Plan, Sustainable Communities Strategy, and Regional Comprehensive Plan, and assists with other regional transportation planning and programming efforts. It provides oversight for the major highway, transit, regional arterial, and regional bikeway projects funded under the RTIP, including the TransNet Program of Projects.

Active Transportation Working Group

This group provides input on regional active transportation policy, planning, and implementation activities. The Active Transportation Working Group makes recommendations and fosters cooperation among the jurisdictions, agencies, and stakeholders within the San Diego region to plan for and support the development of local and regional improvements for active transportation modes (bicycling and walking), including Safe Routes to Transit, Safe Routes to School, facility development, operation and maintenance, education, encouragement, and evaluation.

Cities/County Transportation Advisory Committee

Composed of local jurisdiction public works directors, the Cities/County Transportation Advisory Committee (CTAC) reviews and advises on the development and maintenance of the regional road system. The CTAC prioritizes project funding requests and makes recommendations to the Transportation Committee.

Interagency Technical Working Group on Tribal Transportation Issues

This group serves as a forum for regional tribal governments to discuss and coordinate transportation issues of mutual concern with the various public planning agencies in the region, including SANDAG, Caltrans, the County of San Diego, and the transit operators.

Regional Planning Technical Working Group

This group provides advice to the Regional Planning Committee and the Board on the development and implementation of the Regional Plan. The Regional Planning Technical Working Group consists of the planning or community development director from each member agency and representatives from other single-purpose regional agencies. The working group also provides coordination on regional growth management issues among member agencies.

¹ The specific committees and working groups involved in each annual setting varies slightly by year.

San Diego Regional Traffic Engineers Council

This group serves as the agency’s technical advisory committee on regional traffic engineering matters. Membership consists of a traffic engineering representative from each of the region’s cities, the County of San Diego, and Caltrans.

SANDAG also provides guidance and funding to local jurisdictions to improve safety for all roadway users, including a Regional Complete Streets Policy and funding through the Smart Growth Incentive Program and Active Transportation Grant Programs.

Target Achievement and Future Target Setting

Final empirical safety data are available approximately two years after the observation year. These data are currently available through 2019. FHWA reviewed the 2018 – 2019 empirical safety data and Caltrans statewide safety targets and determined that California did not make significant progress toward meeting the established safety targets for both years. Caltrans is developing a Highway Safety Improvement Program Implementation Plan as a result of the FHWA determination.

The Board approved supporting the 2018, 2019, 2020, 2021, and 2022 statewide safety targets established by Caltrans. SANDAG will continue to update annual safety targets and collaborate with Caltrans, FHWA, and other California MPOs on future safety targets.

PM 2: Pavement and Bridge condition

Target-Setting Process

On May 20, 2018, Caltrans established statewide targets for the PM 2 performance measures, shown in Table H-4. The statewide targets were informed by Caltrans Transportation Asset Management Plan, which considers life-cycle costs, risk, and cost-effectiveness. For this performance management area, MPOs like SANDAG have the option of supporting the state department of transportation’s pavement and bridge condition targets or developing and supporting regional targets. On October 5, 2018, the SANDAG Transportation Committee approved supporting the statewide targets for pavement and bridge condition established by Caltrans in accordance with the FAST Act.

Targets for PM 2 are based on a four-year performance period. The current performance period spans from 2018 to 2021. In addition to the four-year target, a midcycle two-year target is established. At the performance period midpoint, agencies can review and update the four-year target. In 2020 Caltrans and MPOs evaluated the progress to the four-year target and elected not to update any of the four-year targets.

Table H-4: Statewide Performance Management 2 Pavement and Bridge Condition Targets

PM 2 Statewide Performance Targets for Pavement and Bridge Condition				
Performance Measures	Two-Year NHS Targets		Four-Year NHS Targets	
	2020		2022	
	Good	Poor	Good	Poor
Pavements on the NHS				
Interstate	45.1%	3.5%	44.5%	3.8%
Non-Interstate	28.2%	7.3%	29.9%	7.2%
Bridges on the NHS				
	69.1%	4.6%	70.5%	4.4%

Source: Caltrans, 2018

Measures and Methodology

The performance measures included in PM 2 are applicable to the National Highway System (NHS). Pavement condition for PM 2 is based on roughness, cracking, and rutting for asphalt pavement. Faulting is used for concrete pavement. The pavement measures are aggregated to roadway lane miles and based on measurements taken the curb lane conditions.

Bridge condition is based on engineering assessment of the deck and support structures. The bridge measures are aggregated to the bridge deck area. This section, including Tables H-5 and H-6, summarizes the calculation and data sources for each performance measure included in PM 2.

For performance monitoring, pavement is categorized into asphalt, Jointed Concrete Pavement (JCP), and Continuously Reinforced Concrete Pavement (CRCP). Each category of pavement is assessed using various rating systems as listed below. The pavement category rating system is included in Table H-6.

Asphalt: International Roughness Index (IRI), rutting, cracking percent

JCP: IRI, faulting, cracking percent

CRCP: IRI, cracking percent

Table H-5: PM 2 Performance Measure Methodology

PM 2 Performance Measure Methodology		
Performance Measure	Calculation	Data Source
1. Pavement on the Interstate in good condition	Lane miles with all metrics rated as good	Highway Performance Monitoring System (HPMS)
2. Pavement on the interstate in poor condition	Lane miles with two or more metric rated poor	HPMS
3. Pavement on the non-interstate NHS in good condition	Lane miles with all metrics rated as good	HPMS
4. Pavement on the non-interstate NHS in poor condition	Lane miles with two or more metric rated poor	HPMS
5. Percentage of NHS bridges by deck area in Good condition	Deck area of NHS bridges with condition index of 7 or above (deck, superstructure, and substructure) divided by deck area of all NHS bridges	National Bridge Inventory (NBI)
6. Percentage of NHS bridges by deck area in Poor condition	Deck area of NHS bridges with any condition index of below 5 (deck, superstructure, and substructure) divided by deck area of all NHS bridges	NBI

Source: 23 CFR 490

Table H-6: Pavement Category Rating System

	Good	Fair	Poor
IRI (inches/mile)	<95	95–170	>170
Rutting (inches)	<0.20	0.20–0.40	>0.40
Faulting (inches)	<0.10	0.10–0.15	>0.15
Cracking (%)	<5	5–20 (asphalt) 5–10 (CRCP)	>20 (asphalt) >15 (JCP) >10 (CRCP)

Source: FHWA, Transportation Performance Management (TPM)

2021 Regional Plan and 2023 RTIP Investments

The 2021 Regional Plan includes \$163 billion dollars² in expenditures; approximately 20% of that is established for maintenance and operations on highways and local streets and roads. As projects transition from the Regional Plan and are programmed into the RTIP, project sponsors provide information that allow summary statistics of investments on the NHS. The 2023 RTIP includes investments that are anticipated to help preserve, maintain, or enhance the condition of NHS facilities. This includes 41 pavement and 15 bridge projects on the NHS totaling over \$497 million dollars in the first four years of the 2023 RTIP. Tables H-7 and H-8 summarize the investments currently programmed in the 2023 RTIP that support the pavement and bridge performance targets, respectively.

Table H-7: 2023 RTIP Pavement Program Summary

2023 RTIP NHS Pavement Investments (FY 23–FY 26)	
Project Phase	Investment (\$000)
Environmental / Preliminary Engineering / Design	\$54,000
Right-of-Way	\$12,000
Construction	\$304,000
	\$370,000

Source: ProjectTrak, June 2022

Table H-8: 2023 RTIP Bridge Program Summary

2023 RTIP NHS Bridge Investments (FY 23–FY 26)	
Project Phase	Investment (\$000)
Environmental / Preliminary Engineering / Design	\$12,000
Right-of-Way	\$7,000
Construction	\$108,000
	\$127,000

Source: ProjectTrak, June 2022

² Expenditures based on 2020 dollars.

Illustrative Projects

- Regionwide, Caltrans District 11 is delivering the Grouped Projects for Pavement Resurfacing and Rehabilitation SHOPP Roadway Preservation Program, CAL46E, which makes drainage system restoration, system enhancements, and pavement rehabilitation to various parts of the county.
- Regionwide, Caltrans District 11 is delivering the Grouped Highway Bridge Program and SHOPP Bridge Rehabilitation and Reconstruction programs, CAL44 and CAL46D respectively, which upgrade, and reconstruct bridges countywide.

Interagency Coordination

SANDAG coordinates and collaborates on transportation infrastructure-related concerns and projects with local jurisdictions, Caltrans, and the public through several working groups and committees. The PM 2 targets on pavement and bridge conditions were developed in coordination with the Transportation Committee, Cities/County Transportation Advisory Committee, and San Diego Regional Traffic Engineer Council. For more information on these groups, see Interagency Coordination under PM 1: Transportation Safety.

Target Achievement and Future Target Setting

On October 5, 2018, the Transportation Committee approved supporting the two-year and four-year statewide pavement and bridge condition targets established by Caltrans for the first performance period. In consultation with MPOs, Caltrans reviewed the statewide data in 2020 and elected not to change the four-year targets. Once the full performance period has elapsed, FHWA will determine if California has made significant progress toward meeting the pavement and bridge condition targets. SANDAG continues to collaborate with Caltrans, FHWA, and other California MPOs on monitoring progress towards targets.

The second performance period for PM 2 spans from 2022 to 2025. SANDAG has participated in the development of Caltrans' 2022 Transportation Asset Management Plan, which will inform the PM 2 targets for the second performance period.

PM 3: System Performance, Freight, and Congestion Mitigation and Air Quality

Target-Setting Process

PM 3 consists of six performance measures that support three federal programs: National Highway Performance Program (NHPP), freight movement, and CMAQ. The target-setting process and timeframe are specific to each of these programs. This section summarizes the target-setting timeframes, processes, and performance periods for the performance measures included in PM 3.

Three of the performance measures included in PM 3 allow SANDAG and all MPOs the option of supporting the state department of transportation's targets or developing and supporting regional targets. For these performance measures, SANDAG supported the statewide targets. These measures include percent of reliable person-miles traveled on the interstate, percent of reliable person-miles traveled on the non-interstate NHS, and percent of interstate system mileage providing reliable truck travel time.

The performance measure related to total emissions reductions by applicable pollutants under the CMAQ Program allows MPOs to establish regional targets based on emissions anticipated to be reduced from CMAQ-funded projects.

The following two performance measures require Caltrans and SANDAG to establish a single, unified target for the urbanized area within the SANDAG planning area. Figure H-1 shows Census Urbanized Area.

- Annual Hours of Peak-Hour Excessive Delay per Capita
- Percent of Non-Single-Occupancy Vehicle (SOV) Travel

Figure H-1: 2010 Census Urbanized Area



Source: US Census Bureau, 2010 Census

The target-setting timeframes for PM 3 performance measures vary by the associated federal program. Table H-9 summarizes the target-setting dates for each of the PM 3 performance measures. On October 5, 2018, the Transportation Committee approved supporting the statewide targets for system performance, freight, and CMAQ established by Caltrans in accordance with the FAST Act.

The CMAQ emissions-reduction measure's four-year performance period follows the federal fiscal year and spans from October 1, 2017, to September 30, 2021. The remaining performance measures follow the calendar year, starting January 1, 2018, and ending December 31, 2021.

Table H-9: Statewide and Regional Performance Management 3 System Performance, Freight and CMAQ Target-Setting Approvals

PM 3 Performance Measures Target Approval Dates for System Performance, Freight, and CMAQ		
Program	Performance Measure	Dates Targets Established
NHPP	Percent of Reliable Person-Miles Traveled on the Interstate	October 5, 2018
	Percent of Reliable Person-Miles Traveled on the Non-Interstate NHS	
Freight Movement on the Interstate System	Percent of Interstate System Mileage Providing Reliable Truck Travel Time (Truck Travel Time Reliability Index)	
CMAQ	Percent of Non-SOV Travel	May 4, 2018
	Annual Hours of Peak-Hour Excessive Delay per Capita	
	Total Emissions Reductions by Applicable Pollutants under the CMAQ Program	September 15, 2018

Source: 23 CFR 490, SANDAG

Table H-10 includes the adopted target for each PM 3 performance measure and 2017 baseline data where available. The CMAQ total emission-reduction performance target reflects the anticipated cumulative emission reduction to be reported in the CMAQ Public Access System.

Table H-10: Statewide and Regional Performance Management 3 System Performance, Freight, and CMAQ Targets

PM 3 Statewide and Regional Targets			
Performance Measures	2017 Baseline Data	Two-Year Target 2020	Four-Year Target 2022
Percent of Reliable Person-Miles Traveled on the Interstate	64.6%	65.1% (+0.5%)	65.6% (+1%)
Percent of Reliable Person-Miles Traveled on the Non-Interstate NHS	73.0%	N/A	74.0% (+1%)
Percent of Interstate System Mileage Providing Reliable Truck Travel Time (Truck Travel Time Reliability Index)	1.69	1.68 (-0.01)	1.67 (-0.02)
Total Emissions Reductions by Applicable Pollutants under the CMAQ Program			
San Diego Urban Area (UA) ¹			
VOC (kg/day)		66	137
CO (kg/day)		0	0
NOx (kg/day)		82	168
Statewide			
VOC (kg/day)	951.83	961.35 (+1%)	970.87 (+2%)
CO (kg/day)	6,863.26	6,931.90 (+1%)	7,000.54 (+2%)
NOx (kg/day)	1,753.36	1,770.89 (+1%)	1,788.43 (+2%)
PM10 (kg/day)	2,431.21	2,455.52 (+1%)	2,479.83 (+2%)
PM 2.5 (kg/day)	904.25	913.29 (+1%)	922.34 (+2%)
Annual Hours of Peak-Hour Excessive Delay per Capita ²			
San Diego UA	18.4 hours	N/A	18.0 (-2.0%)
Percent of Non-SOV Travel ³			
San Diego UA	23.8%	24.8% (+1%)	25.2 (1.4%)

Source: Caltrans, and SANDAG 2018

Notes: ¹ The CMAQ targets were established in the CMAQ Performance Plan on September 15, 2018, and include emission reductions from projects reported in the CMAQ Public Access System.

² Source: NPMRDS Analytics Tool (npmrds.ritis.org/analytics/)

³ Source: U.S. Census Bureau, 2012–2016 American Community Survey 5-Year Estimates

Measures and Methodology

For the reliable person-miles traveled performance measures, the Level of Travel Time Reliability (LOTTR) is first calculated for each applicable roadway segment for four time periods: 6 to 10 a.m., 10 a.m. to 4 p.m., 4 to 8 p.m. on weekdays, and 6 a.m. to 8 p.m. during weekends. The LOTTR is the 80th percentile travel time divided by the 50th percentile travel time. The LOTTR is weighed by the facility segment length, annual traffic volume, and vehicle occupancy value.

Freight movement is assessed by a Truck Travel Time Reliability (TTTR) Index. Reporting is divided into five periods: morning peak (6 to 10 a.m.), midday (10 a.m. to 4 p.m.) and afternoon peak (4 to 8 p.m.) Mondays through Fridays; weekends (6 a.m. to 8 p.m.); and overnights for all days (8 p.m. to 6 a.m.). The TTTR ratio is generated by dividing the 95th percentile time by the normal time (50th percentile) for each segment. Then, the TTTR Index is generated by multiplying each segment's largest ratio of the five periods by its length then dividing the sum of all length-weighted segments by the total length of Interstate.

The Annual Hours of Peak Hour Excessive Delay per Capita is the amount of time spent in congested conditions, which are defined as conditions that result in excess delay at speeds of 20 miles per hour (mph) or 60% of the posted speed limit, whichever is greater. Travel time data is aggregated in 15-minute intervals per vehicle. The morning period is 6 to 10 a.m. on weekdays. The afternoon period is 3 to 7 p.m. or 4 to 8 p.m., providing flexibility to state DOTs and MPOs.

Additional details on the methodology used in calculating the six performance measures included in PM 3 are summarized in Table H-11.

Table H-11: PM 3 Performance Measure Methodology

PM 3 Performance Measure Methodology		
Performance Measure	Calculation	Data Source
1. Percent of Reliable Person-Miles Traveled on the Interstate	Percent of Interstate by length with an LOTTR less than 1.5	National Performance Measure Research Data Set (NPMRDS)
2. Percent of Reliable Person-Miles Traveled on the Non-Interstate NHS	Percent of non-Interstate NHS by length with an LOTTR less than 1.5	NPMRDS
3. Percent of Interstate System Mileage Providing Reliable Truck Travel Time (Truck Travel Time Reliability Index)	Weighted sum of reliable segments divided by all segments	NPMRDS
4. Total Emissions Reductions by Applicable Pollutants under the CMAQ Program	Daily Kilograms of Emission Reductions	CMAQ Public Access System
5. Annual Hours of Peak-Hour Excessive Delay per Capita	Time of excess delay weighted by average vehicle volume and occupancy by vehicle class	NPMRDS, Highway Performance Monitoring System (HPMS)
6. Percent of Non-SOV Travel	Commute to work totaled by mode, five-year estimate	American Community Survey (ACS)

Source: 23 CFR 490

2021 Regional Plan and 2023 RTIP Investments

A foundational element of the 2021 Regional Plan is the continued development of a regional transportation system that provides multimodal transportation options to the traveling public. Fostering travel choices between the places where people live, work, and play supports travel time reliability, promotes non-SOV travel, and reduces excessive delay and pollutant emissions. Of the more than \$4.9 billion dollars programmed in the first four years of the 2023 RTIP; approximately 68% is programmed for complete corridors, transit, active transportation, transportation systems, and demand management, including more than \$92 million in the region’s rideshare programs.

Table H-12 summarizes the program investments anticipated to support each of the PM 3 performance measures. Supporting projects were identified by their project title, description and type. Sixteen interstate projects such as safety, pavement, and shoulder improvements support both Reliable Person-Miles Traveled on the Interstate and Truck Travel Time Reliability Index. Reliability on the non-Interstate NHS is supported by four projects. CMAQ emission reductions are supported by three projects aimed at managed lane development. Thirty-five projects support reduction in Annual Hours of Peak-Hour Excessive Delay principally through Intelligent Transportation Systems (ITS) improvement. Percent of Non-SOV Travel is supported by 89 multimodal projects such as pedestrian, bicycle, transit, and managed lane improvements.

Table H-12: 2023 RTIP PM 3 Program Summary

2023 RTIP PM 3 Program Summary (FY 23–FY 26)	
Performance Measures	Investment (\$000)
Percent of Reliable Person-Miles Traveled on the Interstate	\$424,000
Percent of Reliable Person-Miles Traveled on the Non-Interstate NHS	\$123,000
Percent of Interstate System Mileage Providing Reliable Truck Travel Time (Truck Travel Time Reliability Index)	\$424,000
Total Emissions Reductions by Applicable Pollutants under the CMAQ Program	\$118,000
Annual Hours of Peak-Hour Excessive Delay per Capita	\$111,000
Percent of Non-SOV Travel	\$258,000
Total	\$1,463,000

Illustrative Projects

- In San Diego County, CAL571 funds preliminary engineering of transit priority lanes along Interstate 805 between State Routes 15 and 52.
- Regionwide, SAN54 funds the implementation and deployment of ITS projects such as Intermodal Transportation Management System, 511 Advanced Traveler Information System; activities include data collection, dissemination, and software upgrades.
- Regionwide, SAN11A funds Regional Rideshare Program, a component of the regional Transportation Demand Management program.

Interagency Coordination

SANDAG coordinates and collaborates on transportation infrastructure-related concerns and projects with local jurisdictions, Caltrans, and the public through established working groups and committees. The PM 3 targets on System Performance, Freight, and CMAQ were developed in coordination with the Transportation Committee, Cities/County Transportation Advisory Committee, and San Diego Regional Traffic Engineer Council. For more information on these groups, see Interagency Coordination under PM 1: Transportation Safety.

Target Achievement and Future Target Setting

On October 5, 2018, the Transportation Committee approved supporting the statewide targets for system performance, freight, and CMAQ established by Caltrans in accordance with the FAST Act. In consultation with MPOs, Caltrans reviewed the statewide data in 2020 and elected not to change the four-years targets. At the end of the performance period, Caltrans and MPOs will develop new baseline reports.

Following the completion of the performance period, FHWA will determine if California has made significant progress toward meeting the targets established for Interstate and non-Interstate NHS travel time reliability and freight reliability measures. SANDAG continues to collaborate with Caltrans, FHWA, and other California MPOs on the monitoring of progress towards targets. SANDAG and Caltrans have initiated target setting coordination on the second performance period of PM 3, which spans from 2022 to 2025.

Regional Transit Asset Management

Target-Setting Process

TAM focuses on maintaining transit assets in a state of good repair. The SANDAG planning area includes two providers of public transportation subject to the agency target-setting requirement: MTS and NCTD. The provider targets are established by each transit agency separately for their service areas during the development of their four-year TAM Plan. The provider targets are updated annually. MPOs, in coordination with providers, are responsible for developing regional TAM targets. MPOs are required to set TAM targets with each update of their Regional Transportation Plan.

The TAM Final Rule includes four asset categories: equipment, facilities, infrastructure, and rolling stock. There is one performance measure for each asset category. Each asset category may contain several asset types, which are calculated separately. Regional TAM targets are required for each asset type. The performance measures are calculated such that a value of zero indicates that the asset type is in a state of good repair. The 2019 and 2020 regional TAM targets are shown in Table H-13.

Table H-13: Regional TAM Targets

Regional Transit Asset Management Performance Measures and Targets				
Asset Category	Performance Measure	Asset Type	2019 Regional Targets	2020 Regional Targets
Equipment: Non-revenue support-service and maintenance vehicles	Percentage of nonrevenue vehicles met or exceeded Useful Life Benchmark (ULB) ¹	Automobiles	33.3%	61.7%
		Trucks and other Rubber Tire Vehicles	50.5%	50.0%
		Steel Wheel Vehicles	0.0%	0.0%
Facilities: Maintenance and administrative facilities; and passenger stations (buildings) and parking facilities	Percentage of assets with condition rating below 3.0 on FTA Transit Economic Requirements Model (TERM) Scale ²	Passenger Facilities	0.0%	0.0%
		Passenger Parking Facilities	0.0%	0.0%
		Maintenance Facilities	0.0%	0.0%
		Administrative Facilities	0.0%	0.0%
Infrastructure: Only rail fixed-guideway, track, signals, and systems	Percentage of track segments with performance restrictions	Commuter Rail	2.0%	1.0%
		Hybrid Rail ³		0.5%
		Light Rail	1.8%	2.0%
Rolling Stock: Revenue vehicles by mode	Percentage of revenue vehicles met or exceeded Useful Life Benchmark	Articulated bus	0.0%	0.0%
		Over-the-road bus	0.0%	0.0%
		Bus	13.8%	11.7%
		Cutaway Bus	7.2%	3.7%
		Light rail vehicle	0.0%	0.0%
		Minivan	100.0%	100.0%
		Commuter rail locomotive	71.0%	71.4%
		Commuter rail passenger coach	57.0%	57.1%
		Vintage trolley/streetcar ⁴	0.0%	100.0%

Source: 49 CFR 625; SANDAG, MTS, and NCTD

Notes: ¹ Useful Life Benchmark (ULB) is a value used with lifecycle cost to assess when an asset costs more to maintain than to replace. MTS and NCTD used the same ULB.

² TERM is a five-point scale (1–5) with one signifying poor condition and five excellent.

³ The NCTD SPRINTER rail was reclassified as hybrid rail for 2020. Previously it was classified as light rail.

⁴ Vintage rolling stock are older vehicles that are not anticipated to improve in their ULB but are used in limited purposes.

To coordinate the development of regional TAM targets, MTS and NCTD provided SANDAG with their respective target values and inventory quantities by asset type. MTS and NCTD target and inventory values were applied in developing regional TAM targets using a weighted average calculation.³

Measures and Methodology

The performance measures and their calculations are specified in the TAM Final Rule. Additionally, the asset types that are included in each asset category are established by FTA and detailed in the FTA [Asset Inventory Module](#). The infrastructure asset category assesses performance restrictions on rail segments. A performance restriction exists when the permissible speed is less than the guideway’s full-service speed. For more details on infrastructure performance, refer to the FTA [Performance Restriction \(Slow Zone\) Calculation](#).

2021 Regional Plan and 2023 RTIP Investments

The 2021 Regional Plan includes \$163 billion dollars⁴ in transportation investments; 26% of that is for operations and 51% for capital, the majority of which are complete corridor investments that support transit. Transit capital investments include construction of transit facilities and procurement of transit fleet vehicles. Transit operations and maintenance include costs associated with running the transit system, repairs, and preventative maintenance. The 2023 RTIP was reviewed for projects sponsored by SANDAG, MTS, and NCTD that include elements that corresponded to a TAM asset category as shown in Table H-14. The 2023 RTIP includes 18 projects totaling approximately \$1.4 billion dollars in support of TAM targets.

Table H-14: 2023 RTIP Regional TAM Programming

2023 RTIP Transit Asset Management Program Summary Category ¹ (FY 23–FY 26)				
Project Asset Category	MTS	NCTD	SANDAG	Total TAM Programming (\$000)
Equipment	\$—	\$—	\$—	\$—
Facilities	\$156,404	\$128,308	\$12,456	\$297,168
Infrastructure	\$98,990	\$18,691	\$146,499	\$264,180
Rolling Stock	\$601,295	\$172,829	\$42,537	\$816,661
Total	\$856,689	\$319,828	\$201,492	\$1,378,009

Source: ProjectTrak, June 2022

Notes: ¹ Many projects address multiple TAM priority areas, such as rolling stock replacement and infrastructure upgrades. For Table H-14, each qualifying project was assigned one project asset category that best aligned with the project description.

Illustrative Projects

- In University City along Voigt Drive, Genesee Avenue, Nobel Drive, Gilman Drive, and Executive Drive, SAN46 funds new Rapid bus service, traffic signal priority measures, signalized intersections, street modifications, rapid bus vehicles, and enhanced transit stops.

³ The calculation involved multiplying each provider’s target by their inventory. The results were added together, divided by the sum of the inventories, and multiplied by 100.

⁴ Year of expenditure dollars

- In the MTS service area, MTS35 funds bus and rail infrastructure maintenance and upgrades including rail tie replacement, Beyer Blvd. track and slope repair, track/hill work at the Enterprise wall, double crossovers on the blue line at Beech St, Middletown, and a double tracking at Imperial Avenue on the green line.
- In the NCTD service area, NCTD18 funds various District state of good repair projects and programs for the rail right of way, grade crossing replacement, right-of-way (ROW) drainage improvement, programmatic replacement of rail ties and rail grinding, and bridge replacements.

Interagency Coordination

In 2018, SANDAG, MTS, and NCTD updated their master MOU agreements to include provisions on the sharing of TAM and performance data, including targets, inventory, and asset conditions. SANDAG continues to coordinate and collaborate with the MTS, NCTD, and FTA to support TAM objectives.

Target Achievement and Future Target Setting

The Board approved the 2019 regional TAM targets at its September 28, 2018, meeting and the 2020 targets at the February 28, 2020, meeting. As data is shared by MTS and NCTD, in alignment with their annual updates, SANDAG will continue to work with the providers and FTA to monitor progress on achievement of regional TAM targets.

Regional Public Transportation Safety

Target-Setting Process

Regional public transportation safety focuses on transit safety events. The SANDAG planning area includes two providers of public transportation subject to the agency target-setting requirement: MTS and NCTD. The provider targets are established by each transit agency separately for their service areas during the development of their four-year Public Transportation Agency Safety Plan (PTASP). The provider targets are updated annually. MPOs, in coordination with providers, are responsible for developing regional public transportation safety targets. MPOs are required to set regional public transportation safety targets with each update of their Regional Transportation Plan.

Staff from MTS, NCTD, and SANDAG reviewed transit safety data from 2015 to 2019 to develop the regional targets included in Table H-15. Data from the National Transit Database was reviewed with performance measure calculation processes from FTA's PTASP Technical Assistance Center. Historic trends along with the most current observed data informed target development.

Table H-15: Regional Public Transportation Safety Targets

Regional Public Transportation Safety Performance Measures and Targets			
Performance Measure	2020 Regional Targets		
	Fixed Route Bus	ADA / Paratransit	Rail Transit
Number of fatalities	0	0	0
Fatality rate by 100 thousand vehicle revenue miles (VRM)	0	0	0
Number of injuries	150	6	120
Injury Rate by 100 thousand VRM	0.5	0.1	1.2
Number of safety events	140	7	130
Safety event rate by 100 thousand VRM	0.7	0.1	2.3
System reliability	6,000	20,000	15,000

Source: SANDAG – In coordination with MTS and NCTD

Measures and Methodology

The performance measures and their calculations are specified by FTA’s National Public Transportation Safety Plan. Additional information on calculation processes is included in FTA’s PTASP Technical Assistance Center. The data used is from the National Transit Database. Performance measure relating to fatalities, injuries, and safety events include all reportable incidents with the exceptions of trespass and suicide. System reliability is the mean distance between major mechanical failure by mode.

2021 Regional Plan and 2023 RTIP Investments

Public transportation safety is embedded into every project that touches the region’s transit system. Some projects are explicitly focused on safety outcomes while others include safety benefits through procurement, maintenance, or capital improvements. Procurement of new equipment brings the latest safety features, maintenance extends system reliability and keeps safety features operational, capital improvements include safety elements within project designs. Roadway construction projects that focus on safety or include safety elements will also help public transportation safety where the transit network overlaps with the improvements. Investments in roadway construction projects that benefit safety are summarized in section PM 1: Transportation Safety of this appendix.

Projects included in the 2023 RTIP investment for regional public transportation safety included new equipment procurement, vehicle and public facility maintenance, transit specific facility upgrades, and communications projects. Nearly 20 projects were identified totaling 940 million dollars in investments⁵.

⁵ Coaster projects were not reviewed for this performance management area for FTA. Federal Rail Administration is the division that oversees the LOSSAN corridor that the NCTD Coaster rail service runs on.

Table H-16: 2023 RTIP Regional Public Transportation Safety Programming

2023 RTIP Regional Public Transportation Safety ¹ (FY 21–FY 24) (\$000)				
FY23	FY24	FY25	FY26	Total Programming
\$404,192	\$242,231	\$174,113	\$119,849	\$940,385

Illustrative Projects

- In the City of San Diego, along Mira Mesa Boulevard project SAN131 is updating traffic signal priority for bus transit along the corridor.
- In the MTS service area, MTS28 procures fixed route bus and light rail vehicle replacements. Light rail vehicle procurement includes replacements of high-floor vehicles with low-floor vehicles.
- In the NCTD service area, NCTD05 procures fixed route buses, and the programmatic rebuild of fixed route bus engines and transmissions.

Interagency Coordination

In 2020 and 2021, SANDAG, MTS, and NCTD updated their master MOU to include provisions on the sharing of public transportation safety performance data, including targets. SANDAG continues to coordinate and collaborate with the MTS, NCTD, and FTA to support public transportation safety objectives.

Target Achievement and Future Target Setting

The Board approved the 2020 regional public transportation safety targets at its December 18, 2020, meeting. As data is shared by MTS and NCTD, in alignment with their annual updates, SANDAG will continue to work with the providers and FTA to monitor progress on achievement of regional TAM targets.

Appendix I

SANDAG Funding and Project Selection Process



2023 Regional Transportation Improvement Program
FY 2023-2027

Appendix I

SANDAG Funding and Project Selection Process

1.0 Introduction

Federal Guidelines for Congestion Mitigation and Air Quality (CMAQ) funding state Metropolitan Planning Organizations (MPOs), state Departments of Transportation, (DOTs) and transit agencies *"should develop CMAQ project selection processes in accordance with the metropolitan and/or statewide planning process under 23 U.S.C. 134 and 135."* The project selection process should be transparent, in writing, and publicly available. State DOTs and MPOs should develop an appropriate project list of CMAQ programming priorities that will have the greatest impact on air quality.

This document provides that selection process and describes the agency's strategy for applying Regional Surface Transportation Program (RSTP) also known as Surface Transportation Block Grant (STBG) funding to projects. The process will be updated for new federal formula funding types that will be made available through the Infrastructure Investments and Jobs Act (2021).

2.0 Background

Planning and programming actions for federal formula funded projects and programs are guided by the Board-adopted Regional Plan, the SANDAG Capital Improvement Program (CIP) as included in the SANDAG Program Budget, the Regional Transportation Improvement Program (RTIP), and Federal Performance Management Targets.

The Regional Plan provides the long-term vision and goals for how SANDAG will build and support transformative transportation projects for the region. SANDAG's Regional Plan demonstrates how transportation projects and programs in San Diego County conform to State of California and federal air quality mandates for funding eligibility. It identifies strategies to reduce regional greenhouse gas (GHG) and criteria air pollutant emissions (including ozone, CO, and PM2.5).

Unlike many MPOs, SANDAG funds and builds regional capital projects identified in the long-range transportation plan. SANDAG is governed by a [Board](#) composed of mayors, councilmembers, and county supervisors from each of the region's 19 local governments. Supplementing these voting members are advisory representatives from Imperial County, the U.S. Department of Defense, Caltrans, San Diego Unified Port District, Metropolitan Transit System, North County Transit District, San Diego County Water Authority, Southern California Tribal Chairmen's Association, Mexico, and the San Diego County Regional Airport Authority. The CIP is a ten-year action plan for the investments, policies, and system improvements and capital projects needed to advance the Regional Plan vision. The CIP addresses regional economic growth, while improving regional mobility, air quality, economic resilience, and access to opportunity such as jobs, education, health care and recreation.

The RTIP lists the projects, programs and activities that will be funded during the next five years after receiving federal approval. It includes those projects selected for federal formula funds from both the CIP and the Overall Work Program as approved by the Board. SANDAG must adopt a financially constrained RTIP, which also meets other federal requirements, to remain eligible to receive federal and state funding.

Federal Performance Management Targets, adopted by the Board, provide near and mid-term anticipated outcomes for the transportation network. These inform, and are informed by, planning and programming actions.

3.0 Funding Principles

The following are the funding principles of SANDAG regarding federal formula funds:

- 1) SANDAG's long-established practice for project funding is to spend outside funds before local funds and to spend the least flexible funds first with the objective of providing maximum flexibility to complete more transportation projects sooner and more cost-effectively. All projects in the SANDAG budget, which are eligible for federal funding, will be considered for federal formula funds.
 - a) Priority for new CMAQ and RSTP allocations will be given in the following order:
 - i) Previously approved and underway project phases will be funded to completion with RSTP and CMAQ funds unless additional funds are obtained through a competitive process.
 - ii) Future phases of projects already funded with CMAQ and RSTP will be prioritized for funding in the order needed based on project schedules to complete project delivery milestones.
 - iii) Other on-going project phases (not currently funded with RSTP or CMAQ) that are eligible for CMAQ and RSTP funding will be evaluated and ranked. Funding will depend on project readiness and ability to timely expend the funds.
 - iv) Unfunded and new candidate projects will be evaluated for consideration following project readiness, network connectivity, Board priorities, and evaluation criteria from the adopted Regional Transportation Plan.
- 2) SANDAG also endeavors to expend as much of its annual appropriation of federal formula funds as possible by obligating funds early and competing for additional Obligation Authority (OA) from the state. If possible, SANDAG will request to obligate more than the annual OA to support California in obtaining additional funds in the August redistribution. SANDAG does not, as a matter of practice, attempt to carry over a reserve of federal formula funds.
- 3) Program five years of federal formula funds in the RTIP based on estimated apportionment amounts provided by Caltrans, consistent with how they will be obligated and expended as shown in the CIP.

4.0 Project Selection and Funding Process

- 1) The Board prioritizes the projects, which it will implement through the annual budget process. The budget is guided by the projects in the Regional Plan, which are regional priorities, as well as projects in the [TransNet Extension Ordinance](#), approved by voters in 2004, and amended as needed by the Board.

- 2) Since SANDAG does not conduct a call for projects for federal formula funds, SANDAG applies regional funds to projects which SANDAG implements for the benefit of the region. These projects are included in the CIP and are selected from projects in the TransNet Ordinance and the Regional Transportation Plan.
 - a) TransNet Ordinance - The projects in the TransNet Ordinance can be amended by a 2/3 majority of the Board and the TransNet Ordinance is amended to be consistent with the adopted Regional Plan. The TransNet Ordinance also provides funding to local agencies on a formula basis which is driven by population and maintained miles. Board practice has been to apply 90% of federal formula funds to projects identified in the TransNet Ordinance.
 - b) Regional Transportation Plan - Projects are prioritized in the [Regional Transportation Plan](#). The projects in the Regional Plan are evaluated and prioritized in multimodal project bundles using evaluation criteria developed, through a robust public process, to reflect plan goals. The evaluation criteria encompass federal transportation performance management planning objectives for safety, infrastructure condition, congestion reduction, system reliability, freight movement and economic vitality, environmental sustainability, and reduction of delivery delays. The project bundling and evaluation criteria are described in [Appendix T](#) of the 2021 Regional Plan in Table T.2. The data sources for the evaluation criteria are included in Attachment 3 of Appendix T and the detailed methodology for each evaluation criteria indicator is included in Attachment 4. Attachment 4 details how federal performance measures, including safety (PM 1) peak delay, congestion, and freight (PM 3) were incorporated in prioritizing projects. The projects selected in the Regional Plan will help the region make progress towards achieving PM targets. Reliability is informed by evaluation criteria Mode Availability and Transit Reliability. [Appendix O](#) provides a more detailed discussion of how the Regional Plan is designed to make progress towards achieving PM targets including project selection and funding as well as implementation strategies. This discussion is included for each performance measure.
 - c) CIP - The Region's priorities, established in the TransNet Ordinance and the Regional Plan, combined with project phasing, inform the development and inclusion of projects in the annual [CIP](#). Projects are selected to be implemented in the budget based on the Open to Traffic dates modeled for the Regional Plan and the project development plan of the individual project. For instance, if a project needs to open in 2035 and it is expected to take ten years, then it must be included in the budget by 2025. The Board occasionally establishes additional priorities which would give increased weighting to a project.
- 3) During the budget development cycle, all projects will be evaluated for eligibility for federal funds per the SANDAG funding priorities. Those projects that are eligible will be further evaluated for eligibility for each fund type. If the projects can potentially demonstrate emissions reductions, they will be added to the list of potential CMAQ projects. Recommendations to the Board on funding for projects included in the Capital Improvement Program are made by the Financial Planning, Budgets and Grants department, approved by the Executive Committee and adopted by the Board.

5.0 CMAQ Project Selection

The CMAQ funding program was created under the federal Intermodal Surface Transportation Equity Act (1991) and reauthorized under the Transportation Equity Act for the 21st Century (1998), the Safe, Accountable, Flexible, Efficient Transportation Equity Act: A Legacy for Users (SAFETEA-LU, 2005), the Moving Ahead for Progress in the 21st Century Act (2012) and the Fixing Americas Surface Transportation Act (FAST Act, 2015) and the Infrastructure Investment and Jobs Act.

The purpose of the CMAQ program is to fund transportation projects/programs, which will contribute to the attainment or maintenance of the National Ambient Air Quality Standards for ozone, carbon monoxide (CO), and particulate matter (both PM 10 and PM 2.5).

According to the latest guidance (Nov 2013) from the Air Quality and Transportation Conformity Team in FHWA's Office of National Environment, in cooperation with the FTA's Office of Planning and Environment, the CMAQ program supports two important goals of the U.S. DOT: improving air quality and relieving congestion – in other words, reducing pollution and adverse environmental effects of transportation projects and transportation system inefficiencies. The CMAQ program provides funding for a broad array of tools to accomplish these goals while ensuring compliance with the transportation conformity provisions of the Clean Air Act Amendments of 1990.

Project Screening

All capital projects in the SANDAG budget will be screened for CMAQ eligibility. This screening will consider the project type from the list below, its current funding levels and project readiness. Projects which are eligible project types will be considered eligible for CMAQ if they can achieve/expect to achieve National Environmental Policy Act.

- 1) Eligibility - The following activities are eligible for funding with CMAQ:
 - a) Transportation activities in the approved State Implementation Plan
 - b) Bicycle and pedestrian programs
 - c) Traffic monitoring, management, and control operations
 - d) Emission inspection and maintenance programs
 - e) Planning and air quality monitoring projects that lead directly to construction or new services or programs that have an air quality benefit
 - f) Public-private partnerships which allow limited eligibility for privately owned or operated alternative fuel vehicles and facilities under certain circumstances
 - g) Extreme low temperature cold start programs
 - h) Other transportation projects or programs not listed above may be considered for funding if endorsed by the air quality control district if the project can be shown to help attain federal air quality standards for the region.

- i) Specific transportation control measures listed in the federal Clean Air Act, which include:

Programs for improved public transit; restriction of certain roads or lanes to, or construction of such roads or lanes for use by passenger buses or high occupancy vehicles; employer-based transportation management plans, including incentives; trip-reduction ordinances; traffic flow improvement programs that achieve emission reduction; fringe and transportation corridor parking facilities serving multiple occupancy vehicle programs or transit service; programs to limit or restrict vehicle use in downtown areas or other areas of emission concentration particularly during periods of peak use; programs for the provision of all forms of high occupancy, shared-ride services; programs to limit portions of road surfaces or certain sections of the urbanized area to the use of non-motorized vehicles or pedestrian use, both as to time and place; programs for secure bicycle storage facilities and other facilities, including bicycle lanes, for the convenience and protection of bicyclists, in both public and private areas; programs to control extending idling of vehicles; employer-sponsored programs to permit flexible work schedules; programs and ordinances to facilitate non-automotive travel, provision and utilization mass transit, and to generally reduce the need for single-occupant vehicle travel, as part of transportation planning and development efforts of a locality, including programs and ordinances applicable to new shopping centers, special events, and other centers of vehicle activity; programs for new construction and major reconstruction of paths, tracks or areas solely for the use by pedestrian or other non-motorized means of transportation when economically feasible and in the public interest.

The guidance document cited above states that MPOs, state DOTs, and transit agencies *"should develop CMAQ project selection processes in accordance with the metropolitan and/or statewide planning process under 23 U.S.C. 134 and 135."* The project selection process should be transparent, in writing, and publicly available. State DOT's and MPO's should develop an appropriate project list of CMAQ programming priorities that will have the greatest impact on air quality.

Ranking Process

- 1) Each CMAQ eligible project identified in the capital budget will be scored on five factors. A project will be given one point for each factor below:
 - a) provides potential emissions reductions
 - b) reduces SOV travel
 - c) reduces delay
 - d) enhances safety
 - e) advances environmental justice
 - f) Projects which have been determined by the Board to be priority projects will be given an additional point
- 2) Next, the rank of each project in the Regional Plan will be determined and the total score will be weighted by the Regional Plan Cost Effectiveness ranking. Projects previously funded with CMAQ, which either have cost increases or have moved to a new phase of work will be assigned the highest ranking.

As the ranking in the Regional Plan incorporates the impact of a project on achieving federal performance management targets, it is anticipated that by funding the highest priority projects, CMAQ funding will support the region in reducing emissions causing Ozone and reducing traffic congestion.

- 3) Finally, funds will be assigned to the highest-ranking projects based on total project need and appropriation levels.

In certain cases, the Board may choose to prioritize different criteria, which may move a project ahead of other projects on the list. In addition, if a project is awarded a discretionary grant which CMAQ is eligible to match, that project may be accelerated in priority to meet the requirements of the grant.

- 4) Once developed, this list will be shared annually with the San Diego Air Pollution Control District (APCD). SANDAG will consult with APCD prior to finalizing the budget to obtain input on the projects selected for CMAQ. This will fulfill SANDAG's requirement to involve the local air quality agency.

The final approved list will be included in the RTIP with each biannual update and will be posted on the RTIP's webpage sandag.org/rtip. The programming of CMAQ and the project list will be reviewed by the Transportation Committee with the RTIP. The Transportation Committee will recommend that the Board adopt the RTIP.

- 5) Changes to funding levels or projects on the list will be guided by the policies governing changes to the program budget and will be incorporated in an RTIP amendment as needed. If additional projects are added to the list during an amendment, an updated list will be posted.

Cost-effectiveness

Projects nominated for CMAQ should make effective use of limited state and federal funds. Projects are weighted by the cost effectiveness adjusted ranking in the Regional Plan. Projects which are in the early stages of development, may estimate cost effectiveness based on the [cost-effectiveness tables](#) as updated by FHWA in July 2020.

In consultation with the APCD, SANDAG has not set a specific policy for cost effectiveness on the basis of cost/benefit ratio or dollars spent per pound of pollutants reduced, this decision will be revisited in yearly check-ins.

6.0 RSTP Project Selection

Under the FAST Act, the long-standing RSTP was converted into the STBG. The STBG promotes flexibility in state and local transportation decisions and provides flexible funding to best address State and local transportation needs. (FAST Act § 1109(a)).

Per SANDAG's funding principles, a project will be funded with RSTP if it is federally eligible per the [guidelines](#), including NEPA clearance. Per the guidance, a project is eligible based on project location and activity. A project must not be undertaken on a local road or rural minor collector unless listed as an exception in the guidance. Eligible activities include:

- 1) Construction of highways, bridges, and tunnels; ferry boats and terminals; transit capital projects; infrastructure-based intelligent transportation systems capital improvements; truck parking facilities and border infrastructure projects.

- 2) Operational improvements and capital and operating costs for traffic monitoring, management, and control facilities and programs. Operational improvement is defined in 23 U.S.C. 101(a)(18).
- 3) Environmental measures eligible under 23 U.S.C. 119(g), 328, and 329, and transportation control measures listed in Section 108(f)(1)(A) (other than clause (xvi) of that section) of the Clean Air Act (42 U.S.C. 7408(f)(1)(A)).
- 4) Highway and transit safety infrastructure improvements and programs, including railway-highway grade crossings.
- 5) Fringe and corridor parking facilities and programs in accordance with 23 U.S.C. 137 and carpool projects in accordance with 23 U.S.C. 146. Carpool project is defined in 23 U.S.C. 101(a)(3).
- 6) Recreational trails projects eligible under 23 U.S.C. 206, pedestrian and bicycle projects in accordance with 23 U.S.C. 217 (including modifications to comply with accessibility requirements under the Americans with Disabilities Act of 1990 (42 U.S.C. 12101 et seq.)), and the Safe Routes to School Program under Section 1404 of SAFETEA-LU (23 U.S.C. 402 note).
- 7) Planning, design, or construction of boulevards and other roadways largely in the right-of-way of former Interstate System routes or other divided highways.
- 8) Development and implementation of a state asset management plan for the National Highway System and a performance-based management program for other public roads.
- 9) Protection (including painting, scour countermeasures, seismic retrofits, impact protection measures, security countermeasures, and protection against extreme events) for bridges (including approaches to bridges and other elevated structures) and tunnels on public roads, and inspection and evaluation of bridges and tunnels and other highway assets.
- 10) Surface transportation planning programs, highway and transit research and development and technology transfer programs, and workforce development, training, and education under Chapter 5 of Title 23, United States Code.
- 11) Surface transportation infrastructure modifications to facilitate direct intermodal interchange, transfer, and access into and out of a port terminal.
- 12) Projects and strategies designed to support congestion pricing, including electronic toll collection and travel demand management strategies and programs.
- 13) Upon request of a state and subject to the approval of the Secretary, if Transportation Infrastructure Finance and Innovation Act credit assistance is approved for an STBG-eligible project, then the state may use STBG funds to pay the subsidy and administrative costs associated with providing federal credit assistance for the projects.

- 14) The creation and operation by a state of an office to assist in the design, implementation, and oversight of public-private partnerships eligible to receive funding under Title 23 and Chapter 53 of Title 49, United States Code, and the payment of a stipend to unsuccessful private bidders to offset their proposal development costs, if necessary to encourage robust competition in public-private partnership procurements.
- 15) Any type of project eligible under 23 U.S.C. 133 as in effect on the day before the FAST Act was enacted.

Projects included in the CIP will be eligible for RSTP funding as prioritized in the Regional Plan.

The projects in the Regional Plan were evaluated and prioritized in bundles by corridor. These projects will be implemented in the CIP per project schedules to open within the time frames and conformity windows as established in the Regional Plan. Those projects will then be programmed in the RTIP.

In addition, programs and planning efforts in the Overall Work Program may be eligible for RSTP provided that those planning efforts will lead to surface transportation projects.

RSTP will be applied to projects with available match or if needed to provide required match to state funded projects or projects successfully competing for grant funds where RSTP can be used as a match.

Finally, the Board can choose to supersede the priorities set in the Regional Plan and accelerate a project in the CIP and RTIP based on regional needs.

SANDAG 2023 RTIP CMAQ Project Prioritization and Selection

Proposed Projects						Evaluation Criteria and Ranking											CMAQ Funding Programmed
MPO ID	Project Number	Project Name	Project Type	CMAQ Eligible	CMAQ Project Type	Regional Project Bundle	Regional Plan Rank w/cost effectiveness	Board Priority	Emissions Reduction	Reduces SOV Travel	Reduces Delay	Social Justice	Safety Project	Total Score	Total Score with RP Rank	CMAQ Amount Programmed 2023-2027	
SAN258	1149000	Central Mobility Station	Major Capital	Yes	Transit Improvements	5	8	1	1	1	1	1	0	5	2.89	\$19,400,000	
V07	1200200	Project Biological Mitigation Fund	EMP	Yes	Congest Reduct & Traffic Flow imp	No Build	1	0	1	1	1	0	0	3	2.84	\$14,865,149	
CAL09	1200504	I-5 HOV: Manchester Avenue to Palomar Airport Drive	HOV/ML	Yes	Congest Reduct & Traffic Flow imp	No Build	1	0	1	1	1	0	0	3	2.84		
CAL09	1200509	I-5 HOV: San Elijo Bridge Replacement	HOV/ML	Yes	Congest Reduct & Traffic Flow imp	No Build	1	0	1	1	1	0	0	3	2.84		
CAL09	1200510	I-5 HOV: Carlsbad	HOV/ML	Yes	Congest Reduct & Traffic Flow imp	No Build	1	0	1	1	1	0	0	3	2.84	\$10,935,000	
CAL09D	1200514	I-5 HOV Conversion to Express Lanes	HOV/ML	Yes	Congest Reduct & Traffic Flow imp	15	12	1	1	1	1	0	0	4	1.47	\$5,500,000	
CAL09D	1200515	I-5/I-805 Conversion to Express Lanes - Design	HOV/ML	Yes	Congest Reduct & Traffic Flow imp	15	12	1	1	1	1	0	0	4	1.47		
SAN208	1201515	Clairemont Mesa Blvd BRT Stations	BRT/Bus	Yes	Transit Improvements	9	11	0	1	1	1	1	0	4	1.68		
CAL277	1207802	I-15/SR 78 HOV Connectors	HOV/ML	Yes	Congest Reduct & Traffic Flow imp	19	4	0	1	1	1	1	1	5	3.95	\$6,090,000	
CAL277A	1207803	SR 78/I-5 Express Lanes Connector	HOV/ML	Yes	Congest Reduct & Traffic Flow imp	21	15	0	1	1	1	1	1	5	1.05		
CAL278	1207804	SR 78 HOV Lanes: I-5 to I-15	HOV/ML	Yes	Congest Reduct & Traffic Flow imp	19	4	0	1	1	1	1	1	5	3.95		
SAN261	1210091	Palomar Street Rail Grade Separation	Rail	Yes	Congest Reduct & Traffic Flow imp	3	6	0	1	0	1	1	1	4	2.74	\$3,450,000	
SAN206	1223058	Downtown to Imperial Avenue Bikeway	Bike	Yes	Bicycle/Ped Facilities Programs	5B	1	0	1	1	0	1	1	4	3.79		
	1223080	North Park/Mid-City Bikeways: Monroe Bikeway	Bike	Yes	Bicycle/Ped Facilities Programs	5A	7	0	1	1	0	0	1	3	1.89		
SAN232	1223081	North Park/Mid-City Bikeways: University Bikeway	Bike	Yes	Bicycle/Ped Facilities Programs	5A	7	0	1	1	0	0	1	3	1.89		
SAN233	1223082	North Park/Mid-City Bikeways: Georgia-Meade Bikeway	Bike	Yes	Bicycle/Ped Facilities Programs	5A	7	0	1	1	0	0	1	3	1.89		
SAN234	1223083	Uptown Bikeways: Eastern Hillcrest Bikeways	Bike	Yes	Bicycle/Ped Facilities Programs	5C	9	0	1	1	0	0	1	3	1.58		
SAN235	1223084	Uptown Bikeways: Washington Street and Mission Valley	Bike	Yes	Bicycle/Ped Facilities Programs	5C	9	0	1	1	0	0	1	3	1.58		
SAN236	1223085	Uptown Bikeways: Mission Hills and Old Town Bikeways	Bike	Yes	Bicycle/Ped Facilities Programs	5C	9	0	1	1	0	0	1	3	1.58		
SAN284	1223087	North Park/Mid-City Bikeways: Orange Bikeway	Bike	Yes	Bicycle/Ped Facilities Programs	5A	7	0	1	1	0	0	1	3	1.89		
SAN153	1223094	Inland Rail Trail: Phases 3 & 4	Bike	Yes	Bicycle/Ped Facilities Programs	21	15	0	1	1	0	0	1	3	0.63		
SAN64	1239809	Eastbrook to Shell Double Track	Rail	Yes	Transit Improvements	15	12	0	1	1	0	0	1	3	1.11		
SAN29	1239812	Sorrento to Miramar Phase 2	Rail	Yes	Transit Improvements	10	2	0	1	1	0	0	1	3	2.68		
SAN30	1239813	San Dieguito Double Track and Platform	Rail	Yes	Transit Improvements	10	2	0	1	1	0	0	1	3	2.68		
SAN183	1239816	Batiquitos Lagoon Double Track	Rail	Yes	Transit Improvements	15	12	0	1	1	0	0	1	3	1.11		
CAL09D	1280517	I-805 HOV Conversion to Express Lanes	HOV/ML	Yes	Congest Reduct & Traffic Flow imp	15	12	1	1	1	1	0	0	4	1.47		
CAL67	1280518	SR 94 Transit Priority Lanes (I-805 to I-5)	BRT/Bus	Yes	Transit Improvements	6	16	0	1	1	1	0	0	3	0.47	\$15,000,000	
CAL571	1280519	I-805 Transit Priority Lanes (SR 15 to SR 52)	BRT/Bus	Yes	Transit Improvements	10	2	0	1	1	1	1	0	4	3.58	\$6,000,000	
CAL547	1280520	I-805/SR 94/SR 15 Transit Connection	HOV/ML	Yes	Congest Reduct & Traffic Flow imp	3	6	0	1	1	1	1	0	4	2.74	\$8,800,000	
	OWP														0.00		
SAN11A	3310500	TDM/Rideshare	Program	Yes	Travel Demand Management	TCM	1	1	1	1	1	1	0	5	4.74	\$35,000,000	
SAN264	3502000	EV Chargers	Program	Yes	Alt Fuels & Vehicles	EIR	1	1	1	0	0	0	0	2	1.89	\$3,000,000	
SAN287	3505000	Youth Opportunity Passes	Program/Pilot	Yes	Travel Demand Management	EJ		1	1	1	1	1	0	5	5.00	\$5,870,000	
SAN286	3322500	Purple Line Feasibility	Study	Yes	Transit Improvements	3	6		1	1	1	1		4	2.74		
SAN285	3322300	Blue Line Express and San Ysidro Mobility Hub Feas	Study	Yes	Transit Improvements	3	6		1	1	1	1		4	2.74		

Appendix J

Congestion Management Process



2023 Regional Transportation Improvement Program
FY 2023-2027

**San Diego Forward:
The 2021 Regional Plan
Appendix N
SANDAG Federal Congestion
Management Process**

Appendix N: SANDAG Federal Congestion Management Process

Introduction

Federal Highway Administration (FHWA) 23 CFR §450.322 requires that each transportation management area (TMA) address congestion management through a process involving an analysis of multimodal metropolitan-wide strategies. These are to be cooperatively developed to foster safety and integrated management of new and existing transportation facilities that are eligible for federal funding. The requirements specifically state that “in TMAs designated as nonattainment for ozone or carbon monoxide, the congestion management process shall provide an appropriate analysis of reasonable (including multimodal) travel demand reduction and operational management strategies for the corridor in which a project that will result in a significant increase in capacity for single-occupancy vehicles (SOVs) is proposed to be advanced with federal funds.” Additionally, the guidelines state that “federal funds may not be programmed for any project that will result in a significant increase in the carrying capacity for SOVs (i.e., a new general-purpose highway on a new location or adding general-purpose lanes, with the exception of safety improvements or the elimination of bottlenecks), unless the project is addressed through a congestion management process meeting the requirements of this section.”

The San Diego Association of Governments (SANDAG) is the designated TMA for the San Diego region. San Diego Forward: The 2021 Regional Plan (2021 Regional Plan) meets the requirements of 23 CFR §450.322 by incorporating the following federal congestion management process (CMP) key points: (1) performance monitoring and measurement of the regional transportation system; (2) multimodal alternatives and non-SOV analysis; (3) the provision of congestion management tools; and (4) integration with the Regional Transportation Improvement Program (RTIP) process. The 2021 Regional Plan serves as the San Diego region’s Regional Transportation Plan (RTP).

The 2021 RTIP, adopted by the SANDAG Board of Directors on February 26, 2021, was reviewed following the CMP procedures detailed in this appendix. The 2021 RTIP did not contain any new projects that required additional multimodal analysis due to increasing SOV capacity on the CMP network.

Background

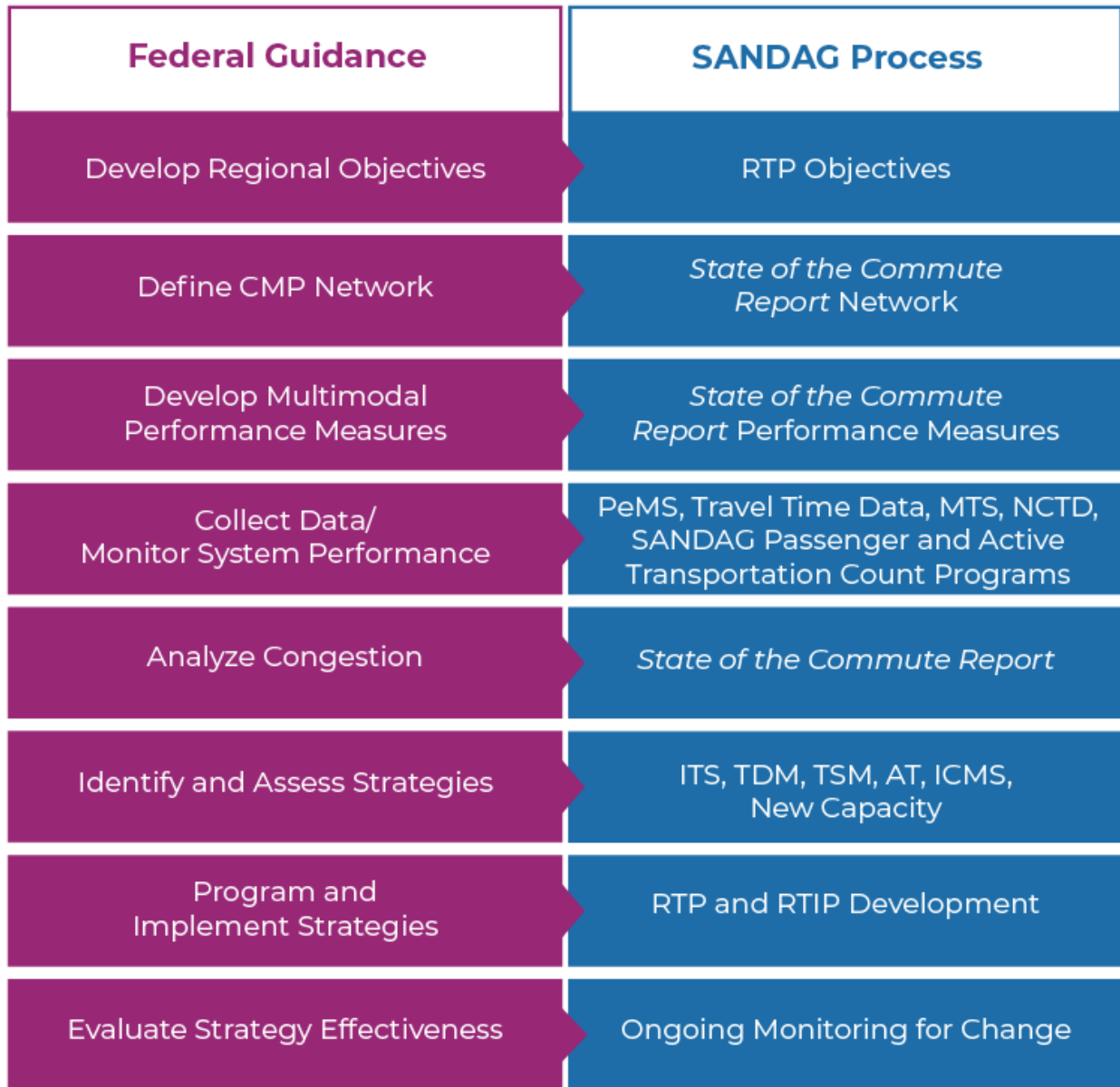
California State Proposition 111, passed by voters in 1990, established a requirement that urbanized areas must prepare and regularly update a Congestion Management Program (State CMP). The requirements within the State CMP were developed to monitor the performance of the transportation system, develop programs to address near-term and long-term congestion, and better integrate transportation and land use planning. SANDAG provided regular updates for the State CMP from 1991 through 2008. In October 2009, the San Diego region elected to be exempt from the State CMP. SANDAG continues to follow federal CMP regulations, which consist of a performance monitoring program and required analysis for projects that increase the carrying capacity of SOVs.

Congestion Management Process Elements

The CMP is cyclical; successive elements inform previous elements in an iterative process. The CMP is reviewed with each update of the Regional Plan for improvements in efficiency, data sources, and strategies. The CMP¹ includes the following elements: regional objectives, multimodal transportation network, performance measures, data collection, analysis of congestion, strategy identification, strategy implementation, and evaluation. Figure N.1 illustrates these elements paired with corresponding SANDAG processes. The following section describes each SANDAG process within the context of the CMP.

¹ Based upon the [FHWA Congestion Management Process Guidebook](#) (2011).

Figure N.1: Congestion Management Process Elements – Federal Guidance/
SANDAG Process



SANDAG Process Abbreviations Listed in Figure N.1

RTP: Regional Transportation Plan

CMP: Congestion Management Process

PeMS: Performance Measurement System

MTS: San Diego Metropolitan Transit System (transit operator)

NCTD: North County Transit District (transit operator)

ITS: Intelligent Transportation System

TDM: Transportation Demand Management

TSM: Transportation System Management

AT: Active Transportation

ICMS: Integrated Corridor Management Study

RTIP: Regional Transportation Improvement Program

Develop Regional Objectives

SANDAG updates the Regional Plan every four years, and the SANDAG Board of Directors discusses the Regional Plan's vision, goals, objectives, and challenges (introduced in Chapter 1).

Given the challenges, anticipated growth, and opportunities that technology can provide to transform our region, the 2021 Regional Plan is guided by a Vision and three primary goals:

Vision: A fast, fair, and clean transportation system and a resilient region

Goals: The efficient movement of people and goods
Access to affordable, reliable, and safe mobility options
Healthier air and reduced greenhouse gas emissions

Define the Congestion Management Process Network

The CMP requires a multimodal transportation network that is developed regionally to monitor and analyze performance. The CMP multimodal network of freeways, highways, railways, and select bus routes, illustrated in Figure N.2, was updated with the 2019 Federal RTP and continues in this form for the 2021 Regional Plan. This network was developed with input from Caltrans, the County of San Diego, and the 18 cities in the SANDAG planning area.

The freeway and highway corridors are instrumented with equipment that monitors system performance. Caltrans operates this equipment within its Performance Measurement System (PeMS). This system enables SANDAG to monitor and analyze observed data. More than half of the region's vehicle miles traveled are carried by this network of freeways and highway corridors. All railways and select bus routes that are on or closely parallel to highway corridors are also included. Bus routes include *Rapid Routes* 215, 225, and 235, and *Rapid Express* 280.

Figure N.2: Congestion Management Process Network



Develop Multimodal Performance Measures

The CMP network matches the SANDAG State of the Commute (SOC) network. The SOC is a monitoring program that monitors the performance of the transportation network and provides information on freeway, transit, and local roadway use and performance data collected annually. The SOC includes multimodal performance measures that use observed data to monitor the system's performance over time. These measures were developed with input from Caltrans, local jurisdictions, and transit operators. As new data become available, they are evaluated for new performance measures across this network. Current performance measures that are being monitored include:

- Average Travel Time
- Screenline Average Annual Daily Traffic
- Average Weekday Transit Ridership (screenline, select routes)
- Transit Passengers per Revenue Mile (select routes)
- Active Transportation Counts

Collect Data/Monitor System Performance

Data collected to support the SANDAG CMP include PeMS, transit operations, SANDAG count programs, and travel time data. Routine review of performance measures on the CMP network allows SANDAG to determine if there has been a reduction of service. Early stages of the SOC reporting program compile these datasets and organize them for comparison over time. This enables high-level system monitoring.

Analyze Congestion

SOC reporting presents an in-depth analysis of congestion for the CMP network in addition to larger trends that impact travel demand. The SOC includes economic and demographic data, and it provides context for changes to the San Diego region relative to peer cities across the nation. Detailed reports are generated biennially or as needed. These reports help inform the region's planning and programming processes.

The SOC analysis includes the CMP multimodal performance measures. Each major roadway corridor is evaluated by morning and afternoon peak-period delay, as well as travel time reliability over successive years. Transit is analyzed by load factor and passengers per revenue mile, among other metrics. The regional analysis includes a summary of significant changes in performance, operations, and investments.

The [2020 State of the Commute Report](#) reviews ten years of data to establish regionwide trends in freeway travel, delay, and transit ridership on multiple modes. These and other transportation performance metrics are presented in the context of population, employment, and economic activity growth values. Past SOC reports are available on the [SANDAG State of the Commute webpage](#).

Identify and Assess Strategies

Facilities within the CMP network are guided by comprehensive multimodal corridor plans. These plans help identify strategies appropriate for the corridor. This process begins with understanding the characteristics and performance of the corridor and surrounding network. Land use and future growth are also considered when identifying appropriate strategies. SANDAG has developed a suite of strategies to possibly include in each corridor plan.

Strategies for addressing congestion can focus on transportation system development, transportation system management (TSM), or transportation demand management (TDM) strategies. Improvements that focus on transportation system development are those that focus on improving access, providing priority treatments, or providing dedicated lanes that support and increase the use of multimodal travel options. TSM improvements aim to use the existing or future transportation system more efficiently. TDM reduces congestion by decreasing SOV trips and shifting trips to other modes or off-peak travel periods.

SANDAG has identified several proposed strategies that address congestion that include transportation system development, TSM, and TDM that are foundational to the 5 Big Moves (see Chapter 2 for more details on the 5 Big Moves). These strategies focus on leveraging existing and emerging technologies to optimize system management and operations for the multimodal transportation system while also considering advancements in transportation services to improve TDM services. Historically, the implementation of these strategies was carried out independently and only addressed project-specific needs; rarely were these systems or services designed and operated to meet the needs of multimodal networks and travelers, and rarely were they integrated to make the entire transportation system work optimally.

SANDAG's undertaking of the 5 Big Moves directly addresses the implementation of these strategies as an integrated and multimodal transportation system that offers improved access to transportation alternatives for meeting the need for all transportation users to help address congestion, improve system performance, and increase safety. Together, proposed strategies under the 5 Big Moves will result in a transportation system that is greater than the sum of its parts. Each strategy will tackle an aspect of the total system, but the success of each will rely on the success of the others.

At the heart of the proposed 5 Big Moves congestion management strategies is the implementation of the Next Operating System (Next OS). Next OS will knit together the region's numerous transportation management systems and will enable Complete Corridors, Transit Leap, Mobility Hubs, and Flexible Fleets to work seamlessly and optimize the transportation system for all users. Next OS will be the digital network that analyzes data in real time from the region's physical networks, making them all work better—more integrated, more efficient, and most of all, more responsive to help address congestion.

A menu of proposed strategies that will be considered under the 5 Big Moves is detailed below. This list is not meant to be exhaustive. These strategies are regularly reviewed for updates and improvements.

Transportation System Development Strategies

- Advance traffic signal systems and equipment to provide for advance operations during typical commuting periods; provide priority access for transit services and first responders, and priority treatment to commuters during times of emergency evacuations
- Communications infrastructure to provide fast and reliable access to transportation services, improve and address digital equity, and improve regional communications redundancy
- Curb management to dynamically manage and accommodate different users throughout the day
- Public charging facilities for electric vehicles and hydrogen-fueled vehicles
- Active lane management systems that will improve the convenience, efficiency, and travel speeds for high-occupancy vehicles including transit services
- Transit services that will improve transit in more areas and offer new service types designed to attract new riders to transit
- Transit customer experience to make transit easier, safer, and more enjoyable to use; enhancements can include increased station amenities and low-floor vehicles to improve accessibility
- Active transportation infrastructure such as bike and pedestrian facilities, secure and convenient micromobility parking options, and implementation of the adopted Regional Bike Plan
- Safe Routes to School plans and strategies, including the San Diego Regional Safe Routes to School Strategic Plan²
- Electronic payment services including Compass Card, FasTrak® Open Road Tolling, and smart parking systems
- Next OS app providing an integrated platform to plan, book, and pay for a variety of travel options
- Transit infrastructure electrification/regional charger program
- Smart parking solutions at Transit Leap stations and along Complete Corridors

² In 2012, the SANDAG Transportation Committee accepted the San Diego Regional Safe Routes to School Strategic Plan to support local communities in establishing new Safe Routes to School programs as well as sustaining and enhancing existing efforts. Regional efforts to implement this strategy are funded as part of the Active Transportation Program.

Transportation System Management Strategies

- Traveler information programs aim to increase awareness and the information available on travel choice and impact so that travelers can actively participate in reducing both network demand and personal trip impact. The program delivers systems and education outreach campaigns to raise awareness of the direct relationship that route choice, personal driving habits, and trip timing have on fuel consumption, vehicle operating expenses, and vehicle emissions.
- Smart arterial management focuses on managing arterial roadways (major streets) to reduce delays, resulting in quicker trips and lower vehicle emissions. Improvements to arterial detection and signal interconnect will provide the ability to create a traffic signal system that is dynamic and coordinated throughout the region. Improving the flow of traffic on arterial roadways is among the most cost-effective TSM strategies for reducing stop-and-go traffic, cutting overall travel times, and lowering fuel consumption and pollution.
- Freeway management is responsible for deploying systems that improve the operational efficiency of freeway control infrastructure; enabling freeway managers to have greater control over vehicle operating speeds; and facilitating the freeway managers' ability to communicate the impact of events, incidents, and congestion to the traveling public. It also provides freeway managers with greater operational visibility of conditions on and off network. Some of the systems included in this program include traffic detection technologies, closed-circuit television cameras, ramp meters, electronic message signs, and the Advanced Transportation Management System, which provides central monitoring and sign control for managing incidents.
- Active Traffic and Demand Management (ATDM) builds on Integrated Corridor Management to dynamically monitor, control, and influence travel demand, traffic demand, and traffic flow of key corridors. ATDM facilitates the use of transportation alternatives through various approaches, including dynamic ridesharing, dynamic speed limits, dynamically priced parking, and predictive traveler information to improve overall highway efficiency.
- The Regional Border Management System serves as the transportation management tool that will manage crossborder traffic and will include border-specific congestion management strategies, including congestion pricing, an approach to lane management, and traveler information strategies.
- Transit management refers to bus and light rail and includes a regional scheduling system, a regional transit management system, positive train control, and centralized train control.

Transportation Demand Management Strategies

- iCommute is the regional TDM program. iCommute coordinates services that increase the number of commuters who carpool, vanpool, take transit, bike, walk, and telework. This includes the SANDAG Vanpool Program, carpool incentive program, employer outreach program, support for teleworking, bike encouragement and education programs, and regional campaigns like Rideshare Week and Bike Month.
- Mobility Hubs are communities with a high concentration of people, destinations, and travel choices. They offer on-demand travel options and supporting infrastructure to enhance connections to high-quality Transit Leap services while helping people make short trips around the community on Flexible Fleets. Mobility Hubs can span one, two, or a few miles based on community characteristics and are uniquely designed to fulfill a variety of travel needs while strengthening a sense of place.
- Flexible Fleets are shared, on-demand transportation services that provide convenient and personalized travel options. While they build on the popularity of services such as rideshare, bikeshare, and scootershare, fleets can also include neighborhood shuttles and delivery services. These fleets provide services for all types of trips, 24/7, which can reduce the need to own a car.

SANDAG supports these strategies with planning resources for local agencies, developers, and mobility operators. The 2019 Mobility Management Toolbox and 2019 San Diego and Western Riverside Interregional Park & Ride Strategy are two planning products supporting these strategies.³ SANDAG also plays a role in subsidizing and advising on a wide variety of Mobility Hub and Flexible Fleet pilots.

Program and Implementation Strategies

Corridor managers and planning and programming staff review traffic performance data to identify corridors with reduced performance. Strategies to improve the condition must be context-sensitive and fit the corridor's needs. The menu of CMP strategies offers a variety of approaches, and additional strategies are reviewed as requested. Once a strategy is selected, it is programmed through the RTIP. The RTIP is a multi-billion-dollar, five-year program of major highway, transit, arterial, and nonmotorized projects funded by federal and state taxes, *TransNet* local sales tax, and other local and private funding.

The RTIP serves as a prioritized program designed to implement the region's overall strategy for providing mobility and for improving the efficiency and safety of the transportation system while reducing transportation-related air pollution. This supports efforts to attain federal and state air quality standards for the region. SANDAG supports implementation strategies through a variety of programs and tools. These same programs and tools can be used to help select strategies. A list of implementation strategies is included in Appendix B: Implementation Actions, which also establishes the actions' statuses as near-term or continuing.

³ More SANDAG TDM and TSM planning products can be found at iCommuteSD.com/LocalGov.

Evaluate Strategy Effectiveness

Evaluation of strategy effectiveness relies on locally observed data as well as larger professional studies. Where possible, SANDAG reviews observed data prior to and after the implementation of congestion-reduction strategies. The transition to the instrumented PeMS highway network—and continued collaboration with transit operators—will greatly improve this evaluation process. Professional studies are used to evaluate strategies that are more difficult to isolate. This is often the case with small-scale projects and highly complex projects.

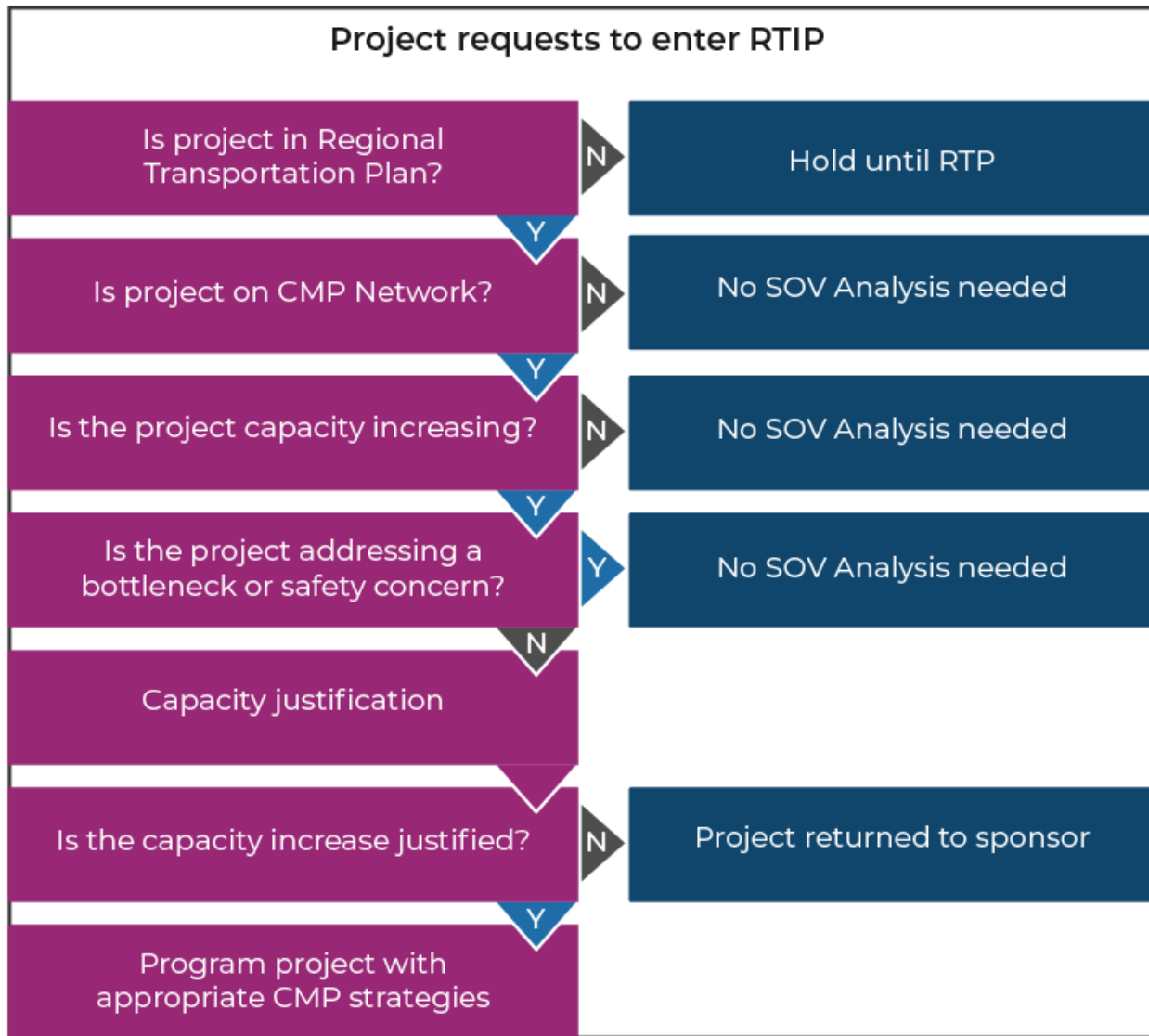
Multimodal Alternatives and Non-Single-Occupancy Vehicle Analysis

In addition to the CMP elements, TMAs that include a nonattainment or maintenance area for air quality are required to conduct additional analysis for projects that add SOV capacity. The SOV Capacity Analysis is limited to projects that add general-purpose lanes on the CMP network that are not addressing an identified safety or bottleneck concern. Projects subject to this analysis are required to demonstrate that appropriate, non-capacity-increasing strategies were evaluated. If this evaluation finds that the strategies do not meet the needs for additional capacity in the corridor, then the project can proceed with adding SOV capacity. This analysis is a requirement to program a capital phase of the project.

SANDAG has implemented CMP checks in its programming process. Project sponsors enter data in an online data portal, [ProjectTrak](#), to request inclusion in the RTIP. Projects that use federal funds and are capacity increasing are flagged for further review. Figure N.3 shows the process for identifying projects that require SOV analysis.

Corridor plans, following the Caltrans Corridor Planning Process Guide and environmental review documentation, have been identified as appropriate SOV Capacity Analysis for the proposed CMP. These documents are uploaded to ProjectTrak for SANDAG review and archival. Projects that advance through this process are to incorporate, per federal regulation, all reasonable TDM and operational strategies into the project.

Figure N.3: Single-Occupancy Vehicle Analysis Process



Appendix K

Public Participation



**2023 Regional Transportation Improvement Program
FY 2023-2027**

Appendix K

Public Participation

It is the policy of SANDAG to encourage public participation in the transportation planning and programming processes. The public involvement program consists of: (1) participation on various SANDAG working groups; (2) opportunities to comment at Board of Directors meetings and public hearings; (3) through the SANDAG public communications program; and (4) special outreach efforts conducted for the Regional Plan. In an effort to increase the outreach for the Regional Transportation Improvement Plan (RTIP), SANDAG distributed the draft 2023 RTIP to groups in the low-income/minority areas and tribal groups. SANDAG, as an agency plans to incorporate social equity within its business practice including the RTIP. All of these components were used in the development of the 2023 RTIP.

SANDAG Committees and Working Groups

SANDAG uses policy advisory committees and technical working groups to provide additional opportunities for involvement in SANDAG transportation planning and programming activities by local agency officials and staff, interested groups, and the general public. The following committees and working groups have participated in the development of the RTIP. Meeting notices and agendas are sent to the committee and working group members and other citizen groups and individuals expressing an interest. All committee and working group meetings are open to the public.

Policy Advisory Committee

Transportation Committee

This committee of SANDAG Board members has been delegated additional authority for numerous transportation related issues, including holding public hearings and approving RTIP amendments in addition to continuing its advisory role to the full SANDAG Board on matters pertaining to major transportation projects and transportation policy-level matters. The committee provides recommendations to the Board regarding funding of transportation projects included in the RTIP and TransNet Program. The committee includes a subset of the Board, including Metropolitan Transit Systems (MTS) and North County Transit District (NCTD). Additionally, Caltrans and members of the Southern California Tribal Chairmen's Association act as advisory members of the committee.

Working Groups/Advisory Committees

Active Transportation Working Group

The Active Transportation Working Group makes recommendations and fosters cooperation among the jurisdictions, agencies, and stakeholders within the San Diego region to plan for and support the development of local and regional improvements for active transportation modes (bicycling and walking), including Safe Routes to Transit, Safe Routes to School, facility development, operation and maintenance, education, encouragement, and evaluation.

Cities/County Transportation Advisory Committee

Cities/County Transportation Advisory Committee reviews and provides an advisory role in: (1) transportation fund allocations; (2) local streets and road projects included in the Regional Transportation Plan and RTIP; and (3) highway and local streets and road-related SANDAG studies. Membership includes public works directors or engineers from each city and the County, Caltrans, MTS, NCTD, the Port of San Diego, and Air Pollution Control District (APCD).

Independent Taxpayer Oversight Committee

This advisory committee made up of members of the public was created in FY 2008 with the passage of the TransNet extension. Based upon the provisions of the TransNet Extension Ordinance, the Independent Taxpayer Oversight Committee (ITOC) is responsible for reviewing projects proposed for funding with TransNet funds and providing comments to the Transportation Committee and to the Board for consideration when actions are taken on the RTIP. Specifically, the ITOC's role in the RTIP process is provided below:

“Review and comment on the programming of TransNet revenues in the RTIP. This provides an opportunity for the ITOC to raise concerns regarding the eligibility of projects proposed for funding before any expenditures are made. In addition to a general eligibility review, this effort should focus on significant cost increases and/or scope changes on the major corridor projects identified in the Ordinance and Expenditure Plan.”

Interagency Technical Working Group on Tribal Transportation Issues

The purpose of the Interagency Technical Working Group on Tribal Transportation Issues is to serve as a forum for regional tribal governments to discuss and coordinate transportation issues of mutual concern with the various public planning agencies in the region, including SANDAG, Caltrans, the County of San Diego, and the transit operators.

San Diego Regional Traffic Engineers' Council

San Diego Regional Traffic Engineers' Council serves as SANDAG's technical advisory committee on regional traffic engineering matters. Membership includes a traffic engineering representative from each city, the county, and Caltrans.

San Diego Region Conformity Working Group

The San Diego Region Conformity Working Group (CWG) provides federal interagency coordination for the transportation/air quality conformity process and advises on regional and statewide air quality matters. The CWG includes representatives from SANDAG, Caltrans, APCD, the California Air Resources Board, Federal Highway Administration, Federal Transit Administration, and U.S. Environmental Protection Agency.

The Transportation Committee and the various working groups are provided with both written material and staff presentations on the major projects included in the 2023 RTIP. Where appropriate, their comments are noted in staff reports to the Board and may be reflected in the 2023 RTIP or in its subsequent amendments.

SANDAG Board Meetings and Public Hearings

All SANDAG Board meetings are noticed, open to the public, and held in Americans with Disabilities (ADA) compliant meeting rooms served by public transportation. The public hearing notice is published in local newspapers of general circulation as well as in minority newspapers. The Board accepted and released the draft 2023 RTIP, including its draft air quality conformity analysis, for a 35-day public review and distribution at its meeting on July 22, 2022. A public hearing was held at the Board of Directors meeting on September 9, 2022.

In addition, each city and the County of San Diego are responsible for providing adequate notice and holding public meetings and/or public hearings as part of their process to develop and submit transportation projects for inclusion in the 2023 RTIP. Pursuant to federal law, the requirements to hold public hearings/notices for federally funded transit projects for MTS and NCTD are herein incorporated as part of the public hearing process for the 2023 RTIP. The public meetings/hearings held by each member agency provide further opportunities for public involvement and participation on specific projects and programs.

Public Participation Policy and Public Participation Plan

While the Public Participation Policy provides the overall guiding principle to ensure public input and involvement, the Public Participation Plan (PPP) establishes a process for obtaining input from and providing information to the public concerning agency policies, programs, projects, and program funding in order to ensure the public is informed and has the opportunity for input so plans can reflect the public's vision. The PPP was developed in response to the requirements set forth in 23 CFR 450.316. A copy of the PPP, as amended, is available on the SANDAG website at sandag.org/ppp.



PUBLIC PARTICIPATION PLAN POLICY

Purpose

This policy establishes a process for obtaining input from and providing information to the public concerning agency programs, projects, and program funding in order to ensure the public is informed and has the opportunity to provide SANDAG with input so plans can reflect the public's desire. SANDAG will review and update its Public Participation Plan and this policy periodically as required by law, but no less often than every five years. Various federal and state laws and regulations require that an agency such as SANDAG conduct and establish a Public Participation Plan to ensure that the public is involved and that community concerns are addressed. For example, planning of mass transit capital projects, development of short-range service policies and plans, and fare policy and structure changes to public transportation require public participation. The California Environmental Quality Act (CEQA) and the National Environmental Policy Act (NEPA) also have public information components that require an agency such as SANDAG to conduct public participation programs to ensure that the public is involved and that community concerns are addressed.

A significant component of the SANDAG mission is a strong commitment to public participation and involvement to include all residents and stakeholders in the regional planning process. SANDAG recognizes that the public has a right to expect the business of SANDAG to be conducted with efficiency, fairness, impartiality, and integrity. SANDAG's work carries with it an obligation to the public interest. SANDAG officials and employees are expected to have high standards of honesty and professionalism, as well as a straightforward and transparent communication approach, in order to promote and maintain public confidence and trust.

This policy is consistent with the requirements of Section 450.316(a)(1)(x) of Title 23 in the Code of Federal Regulations and Public Utility Code Section 132360.1, which reads as follows:

(c) The agency shall engage in a public collaborative planning process; recommendations from that process shall be made available and considered for integration into the plan. A procedure to carry out this process including a method of addressing and responding to recommendations from the public shall be adopted.

Social Equity and Environmental Justice

Ensuring the meaningful involvement of low income, minority, disabled, senior, and other traditionally underrepresented communities is a key component of SANDAG public participation activities. SANDAG policies, procedures, and programs are consistent with federal and state environmental justice laws, regulations, and requirements, Title VI, related nondiscrimination requirements, and reflect the principles of social equity and environmental justice. Social equity means ensuring that all people are treated fairly and are given equal opportunity to participate in the planning and decision-making process, with an emphasis on ensuring that traditionally disadvantaged groups are not left behind. Environmental justice means ensuring that plans, policies, and actions do not disproportionately affect low income and minority communities.

Data Collection

SANDAG collects and uses racial and ethnic data showing the extent to which members of minority groups are beneficiaries of programs receiving Federal financial assistance through SANDAG programs and projects. The agency uses the data to confirm that populations protected by Title VI are not subject to discrimination or disparate impacts by SANDAG.

Title VI Training

SANDAG provides training on Title VI, social equity, and environmental justice matters to its employees near the time of hire. Updates to Title VI training are provided periodically thereafter on an as-needed basis.

Complaint Process and Title VI Compliance Officer Contact Information

SANDAG does not discriminate on the basis of race, color, sex, creed, religion, national origin, age, marital status, ancestry, medical condition, disability, veteran status, or sexual orientation in conducting government business. Persons who believe they have been subjected to discrimination or have been denied access to services or accommodations required by law, have the right to use the discrimination complaint procedures in Board Policy No. 009. The SANDAG Office of General Counsel is the Title VI Compliance Officer for this policy and is responsible for administering this complaint procedure, as well as ensuring compliance with applicable laws. The Compliance Officer can be reached at: SANDAG, 401 B Street, Suite 800, San Diego, California 92101; (619) 699-1900.

Scope of Public Participation Efforts

The policy addresses public participation policies and public information efforts in the following areas:

- A. Overall Public Participation Plan
- B. Short Range Program – Regional Transportation Improvement Program
- C. Development Planning
- D. Design and Construction
- E. Fare Changes
- F. Short Range Transit Planning
- G. Native American Consultation

A. Overall Public Participation Plan -- *Unless otherwise noted or required, the Public Participation Plan provides SANDAG general policies for public participation for major planning initiatives such as the Regional Plan, Regional Short Range Transit Plan, and other planning and programming projects, including any tailored public involvement plans associated with them.*

1. The SANDAG Public Participation Plan is designed to inform and involve the region's residents in the decision-making process on issues such as growth, transportation, environmental management, housing, open space, air quality, energy, fiscal management, economic development, and public safety.

2. The Public Participation Plan seeks to involve all citizens, including but not limited to low income households, limited English proficient individuals, Hispanic, African American, Asian, Native American, senior, and other communities, persons with disabilities, as well as community and civic organizations, public agencies, business groups and associations, environmental organizations, and other stakeholders.
3. SANDAG Board meetings provide the public forum and decision point for significant regional issues. SANDAG Directors usually hold one or two Board meetings each month: a Board Policy Meeting the second Friday of each month and a Board Business Meeting the fourth Friday of each month. Meetings held at the SANDAG office are accessible by public transit. During these meetings, Directors adopt plans, allocate transportation funds, approve transit construction plans, approve transit fare changes, and establish policies and develop programs that are used by local governments as well as other public and private organizations.
4. The SANDAG Public Participation/Involvement Program shall comply with the Americans with Disabilities Act (ADA). SANDAG shall hold public meetings in buildings, rooms, or locations that are accessible to persons with disabilities. SANDAG shall provide public meeting information in alternate formats and shall provide special accommodations at public meetings with three business days notice.
5. The SANDAG Public Participation Plan is carried out as an integrated work element of the agency's Overall Work Program and Budget and as part of other programming, development, and implementation processes such as the Regional Plan, Regional Short Range Transit Plan, Regional Transportation Improvement Program, Environmental Impact Reports, transit capital project development, project construction, transit fare changes, corridor studies, and other projects.
6. SANDAG shall proactively seek and promote public participation in SANDAG workshops and public hearings, as well as participation and attendance at committees, working groups, and task forces. SANDAG shall follow local, state, and federal guidelines for posting public meeting and hearing notices. Depending upon the specific project, SANDAG shall endeavor to hold meetings at times that can attract as many participants as possible, including evenings and weekends and at locations in communities throughout the region. SANDAG shall endeavor to hold these meetings in locations that are accessible by public transit.
7. SANDAG shall inform the public in a timely manner about regional issues, actions, and pending decisions through a number of efforts. As needed or required, SANDAG shall post public notices in newspapers of general circulation for publication of legal notices. Other publication and distribution efforts can include mail distribution to residents, agencies, and city/county governments, the SANDAG website, email lists, text messaging, the SANDAG social media channels, and Region – the SANDAG monthly electronic newsletter. As needed, SANDAG also shall distribute press releases and media alerts to local, regional, and Mexico border area print and broadcast media.
8. SANDAG shall regularly inform local print, online, and broadcast media about SANDAG decisions, events, research, and other issues. SANDAG shall regularly

distribute press releases to news services, Daily Transcript, East County Californian, El Latino, La Prensa, Los Angeles Times, San Diego Business Journal, San Diego Metropolitan, San Diego Union-Tribune, San Diego Voice & Viewpoint, The Star News, and numerous community newspapers. SANDAG shall also distribute information to local and Mexico radio and television stations.

9. SANDAG shall use its website and social media channels to provide the public with useful and timely information, including: project updates and construction information; meeting schedules and agendas; plans and environmental documents; reports and other publications; demographic profiles and data downloads; and interactive database and mapping applications.
10. As appropriate and as required by local, state, and federal guidelines, SANDAG shall translate into Spanish, and other languages, publications, announcements, and web content. In addition, numerous staff members are bilingual Spanish-English speakers and participate in public outreach and conduct presentations in Spanish. Translators shall be hired as outlined in the SANDAG Language Assistance Plan and as required by local, state, and federal guidelines to provide services in Spanish and other languages as appropriate.
11. SANDAG conducts periodic public opinion surveys as part of the outreach and citizen participation component of the SANDAG work program. These surveys shall be designed to include the San Diego region's residents in the regional planning process and to keep SANDAG officials aware of issues that are of concern to the people who live here.
12. SANDAG will endeavor to respond to general comments received by phone, fax, letter, or email within five (5) business days of receipt. Comments shall be routed to the SANDAG staff person who is responsible for that issue. Comments may be responded to in writing (email or letter) or may be resolved with the initial phone call. Some comments may need to be resolved by another agency or jurisdiction so the customer is referred to the appropriate entity. When a comment is submitted as part of a public review process (e.g., a plan or environmental report) the comment and response is logged into a database. Comments, concerns, and responses received as part of a public review process shall be included in the final plan or report. Comments received via SANDAG social media channels will be addressed as stated in the SANDAG Social Media Policy.

B. Short Range Program – Regional Transportation Improvement Program (RTIP) – *document updated every two years outlining major transportation projects to be implemented during a five-year period.*

1. SANDAG shall follow the latest federal and state regulations regarding participation by interested parties.
2. As the document that implements the long range plan, the RTIP shall be incorporated as part of the Board-adopted public involvement process established for the Regional Plan, including participating in public outreach efforts, providing adequate public notice (legal notice publications), employing visualization techniques, and holding

public meetings at convenient and accessible locations.

3. SANDAG shall respond to any significant public input or comment received during the development of the biennial update and/or during the amendment cycle as part of its report to the Board or Transportation Committee (as appropriate).
4. The biennial RTIP update will be noticed in newspapers of general circulation, including in alternate languages, and a public hearing shall be held prior to final adoption by the Board of Directors.
5. During the amendment cycle, SANDAG will provide a draft of the amendment to all interested parties for a 15-day comment period.

C. Development Planning – *Planning, environmental, preliminary engineering activities on major capital projects.*

1. SANDAG shall follow current federal and state regulations regarding public involvement processes and procedures. SANDAG shall develop public involvement programs tailored to meet specific project needs which address the unique challenges presented by each project. Programs shall be developed using the joint Federal Highway Administration and Federal Transit Administration (FHWA/FTA) guidelines titled “Public Involvement Techniques for Transportation Decision-Making.”
2. The public involvement program shall set objectives, identify people to be reached, develop public involvement strategy, and define specific outreach techniques.
3. The public involvement program shall be developed so that critical community concerns and technical issues are identified in the study. The issues need to address the engineering, environmental, economic, and financial analyses that respond effectively to community needs and preferences and satisfy local, state, and federal environmental clearance requirements.
4. To facilitate community participation, lists of individuals, agencies, and organizations shall be developed for distribution of agency materials. These lists will include persons who have indicated an interest in transportation planning projects during previous public information efforts and/or focused on the specific project. Project information will be distributed to the persons on this list in conjunction with public meetings and workshops, to solicit comments and recommendations.
5. Environmental documents shall be prepared in accordance with California Environmental Quality Act (CEQA) and the National Environmental Policy Act (NEPA), as appropriate, and in coordination and consultation with various federal, state, and local agencies, and with elected officials, community leaders, organizations, and other individuals from the neighborhoods and communities potentially affected by the proposed action. Coordination and public involvement shall be achieved through a variety of means, such as formal public hearings and meetings, circulation of draft documents, mailings, focus group meetings, workshops, and individual/group contacts.

6. Formal scoping meetings, public hearings, and/or other meetings during the comment period and environmental document certification shall be held in accordance with the requisite environmental document. As required, meetings shall be announced in the Federal Register, local publications, and on the SANDAG website. Persons and organizations on the project mailing list and social media channels also will be notified. SANDAG shall endeavor to hold public meetings in locations accessible by public transit.
7. SANDAG shall prepare and distribute appropriate notices and communications to comply with CEQA and NEPA requirements.
8. A public information program shall be developed to inform the community of factors related to the project. The information program may include briefings for the news media, informational meetings, presentations to include community and professional associations and educational institutions, business groups and associations, environmental organizations, outreach via social media, and other public forums.
9. A project working group may be organized to review and comment on the project to build understanding and identify support for feasible alternatives. This group may consist of various elected officials/staff, community and neighborhood organizations, business organizations, property owners, and other stakeholders and interested parties. This group would be formed to provide comment and guidance regarding technical issues, review study alternatives and evaluation results, and provide community input regarding the alternatives. This iterative process would allow for identified issues and concerns to receive follow-up responses. Meeting summaries of project working group activities shall be produced. Meeting notices, agendas, and/or other information shall be posted to the SANDAG website.
10. Other public input opportunities include SANDAG Board of Directors meetings and meetings of SANDAG policy committees: Executive, Transportation, Regional Planning, Borders, and Public Safety. Other opportunities for public participation are at working group meetings, general public meetings, and presentations to planning and community groups.

D. Design and Construction – *Design and construction of capital projects.*

1. For all capital improvement projects with significant community impacts, SANDAG shall provide opportunities for members of the public to provide input and express concerns. SANDAG also shall implement a program designed to inform the public of progress, as well as safety and community impacts in the event of construction.
2. SANDAG shall hold publicly noticed meetings at key stages of project development and implementation in the area(s) being impacted. The location of the meetings shall depend upon the geographic location of the project. Meetings concerning projects exclusively within the North County Transit District (NCTD) service area shall be held in North County locations, and if appropriate, at SANDAG offices. Meetings concerning projects exclusively within the Metropolitan Transit System (MTS) service area shall be held in MTS service areas affected, and if appropriate, at SANDAG offices. Meetings concerning all other projects shall be held at SANDAG offices or other

locations specified in SANDAG agendas. SANDAG, MTS, and NCTD offices are accessible by public transit. SANDAG shall endeavor to hold off-site public meetings at locations accessible by public transit.

3. SANDAG shall solicit input from the representatives of interest groups of the local population, such as community groups, planning groups, business groups and associations, business improvement districts, environmental organizations, neighborhood associations, limited English proficient populations, and senior and disabled riders. These stakeholders will be consulted during the design and construction of capital projects.
4. SANDAG shall work to advise the public regarding actual and perceived disruption during construction of capital projects by distributing informational, educational, and public information materials, and by using other traditional community relations tools.
5. SANDAG shall endeavor to meet citizen concerns as they arise and attempt to resolve those concerns.
6. For all projects requiring environmental review under CEQA and NEPA, such as major capital improvement projects, SANDAG shall provide opportunities for members of the public to provide input and comply with all related legal requirements.
 - 6.1 SANDAG shall solicit input from the representatives of interest groups of the local population, such as community groups, planning groups, business groups and associations, and neighborhood associations.
 - 6.2 SANDAG shall incorporate public input into project planning and development where practical and feasible.
 - 6.3 SANDAG shall hold a public hearing to seek public comment whenever required under CEQA and/or NEPA.
 - 6.3.1 Published notifications for such hearings shall be published in newspapers of general circulation for publication of legal notices. Notices also may be published in regional, community, or Spanish-language newspapers to reach the affected area.
 - 6.3.2 Any item subject to a public hearing will be listed and described in the Board's published agenda, which shall be posted at least 72 hours in advance of the meeting at the Board's meeting place and on the SANDAG website.
 - 6.3.3 Public hearings shall be conducted by SANDAG at the published date, time, and place. The public hearing will allow for interested parties to be heard. The Board also will consider any written comments that were forwarded to the Board prior to the hearing.

E. Fare Changes

1. SANDAG has adopted Board Policy No. 029 to provide policy guidance for fare changes. This section of this policy is designed to inform and involve public transit riders, stakeholders, and the general public about proposed changes in transit fares. It is not intended to apply to transit route changes within the purview of the transit operators.
 - 1.1 Consistent with Board Policy No. 004, SANDAG staff shall hold one or more public meetings to provide the public an opportunity to comment on proposed fare changes. A minimum of two public meetings shall be held prior to the first reading of any proposed fare change that affects services operating in both the MTS and NCTD service areas. At least one public meeting shall be held in the MTS service area, and at least one public meeting shall be held in the NCTD service area. If one or more public meetings are conducted by a public meeting officer pursuant to Board Policy No. 004, at least one of the public meetings shall be held with a starting time no earlier than 6 p.m. A public meeting for proposed fare changes that do not affect the entire region may be held exclusively within the general geographic area that is being affected by the fare change. Such public meeting shall be held at a time convenient for users and potential users of the affected service. Public meetings at which formal public testimony will be taken shall be held at locations that are accessible by users of public transit. An official transcriber or other means of recording all public input received shall be utilized at all public hearings, meetings, workshops or open-houses at which formal public testimony is taken. A record of the input received shall be provided to the Transportation Committee or Board of Directors at the time of the first and second readings of amendments to the fare ordinance for the purpose of adjusting fare prices.
 - 1.2 Public comments on proposed fare changes also shall be accepted at the SANDAG Board or Transportation Committee meeting before any final action is taken.
 - 1.3 *Take One*, Rider Alerts, or other public notices in both English and Spanish will be posted on all affected public transit vehicles within the affected area at least 15 calendar days prior to the public hearing and will include a description of the proposed fare change, the date, time, intent and location of the public meeting, and the deadline for written, email, and phone comments from the public. The notices will be posted to the SANDAG and Transit Agency website(s).
 - 1.4 Print notice of public meetings at which formal public testimony will be taken will be provided at least 15 calendar days prior to the public meeting date in newspapers of general circulation in the affected area(s), including appropriate minority and community publications. Public notices will be printed in Spanish in Spanish-language newspapers. Such public meeting notices will include a description of proposed fare changes, the date, time,

intent, and location of the public meeting(s), and the deadline for written, email, and phone comments from the public.

- 1.5 An open phone line will be made available to take public comments at least 15 calendar days prior to adoption of fare changes.
 - 1.6 A Transportation Committee and/or Board report (as appropriate) will be completed and available for public review at least 72 hours prior to the public meeting at which the fare changes are proposed for adoption and posted to the SANDAG website(s).
2. After a fare change is approved by SANDAG:
 - 2.1. The public will be notified via news release(s)
 - 2.2. *Take One*, Rider Alerts, or other public notices in both English and Spanish will be posted on all affected transit vehicles at least 15 calendar days prior to changes going into effect and posted to the SANDAG and Transit Agency website(s).
 3. SANDAG shall follow federal Title VI and environmental justice requirements when implementing transit fare changes.
 - 3.1. Residential, employment, and transportation patterns of low-income, limited English speaking, and minority populations shall be identified so that their needs can be identified and addressed, and the benefits and burdens of transportation investments can be fairly distributed. SANDAG shall endeavor to involve the affected communities in evaluating the benefits and burdens of transportation investments.
 - 3.2. SANDAG shall evaluate and - where necessary - improve the public involvement processes to eliminate participation barriers and engage minority and low-income populations in transportation decision making.

F. Short Range Transit Planning

1. Public information and involvement programs for the Regional Short Range Transit Plan and the Coordinated Human Resources and Public Transit Transportation Plan shall be the responsibility of SANDAG.
2. Public information and involvement programs for transit service changes will fall under adopted policies of MTS and NCTD.

G. Native American Consultation

1. SANDAG shall establish and adhere to government-to-government relationships when interacting with Tribal Governments, acknowledging these tribes as unique and separate governments within the United States.

2. SANDAG shall recognize and respect important California Native American rights, sites, traditions, and practices.
3. SANDAG engages in “consultation” with Tribal Governments prior to making decisions, taking actions, or implementing programs that may impact their communities.
4. To facilitate effective consultation with Tribal Governments, SANDAG has established a Tribal Government Liaison. The Liaison shall serve as an initial contact for Tribal Governments and communicates with tribal governments regarding SANDAG activities.
 - 4.1. “Consultation” is the active, affirmative process of: (1) identifying and seeking input from appropriate American Indian government bodies, community groups, and individuals; and (2) considering their interests as a necessary and integral part of the decision-making process.

Adopted November 2004
Amended March 2005
Amended January 2006
Amended December 2007
Amended December 2008
Amended January 2010
Amended November 2012
Amended September 2017
Amended February 2018

Appendix L

Public Comments and Responses



**2023 Regional Transportation Improvement Program
FY 2023-2027**

2023 Regional Transportation Improvement Program (RTIP) Public Comments and Responses on Draft RTIP

Comment No.	Agency	Last Name	First Name	Comment	Response	Comment Date	Form
1	Caltrans Federal Programming Group	Bagde	Abhijit	Page 4-1: Inflation Analysis: Please change the reference to the "2022 Fund Estimate (FE)	Reference has been updated to 2022 Fund Estimate (FE)	8/19/2022	Email
2	Caltrans Federal Programming Group	Bagde	Abhijit	Page 4-16: Highway Costs: Please confirm if \$65 million for operations and administrative costs and \$535 million for maintenance costs are correct as they have been edited with "Strikethrough".	Information was updated to \$75 million for operations and administrative costs and \$550 million for maintenance costs	8/19/2022	Email
3	Caltrans Federal Programming Group	Bagde	Abhijit	SHOPP: Update the revenue and programming per attached latest report.	SHOPP revenue and programming has been updated to align with information transmitted on March 7, 2022	8/19/2022	Email
4	Caltrans Federal Programming Group	Bagde	Abhijit	Highway Bridge Program: Revenue and programming information for the FY 2024/25 is not consistent with the information transmitted on March 23, 2022. Please clarify.	Funding on CHV69 has been moved to FY27 as it is shown in Beyond on the HBP listing	8/19/2022	Email
5	Caltrans Federal Programming Group	Bagde	Abhijit	Highway Safety Improvement Program: Revenue and programming information for the FY 2022/23 is not consistent with the information transmitted on March 7, 2022. Please clarify.	HSIP revenue and programming has been updated to align with information transmitted on March 7, 2022	8/19/2022	Email
6	Caltrans Federal Programming Group	Bagde	Abhijit	Update programming for SHOPP, HSIP and HBP per comments under "Financial Summary" above.	Please see responses to comments 3-5 above	8/19/2022	Email
7	Caltrans Federal Programming Group	Bagde	Abhijit	CAL09: Please confirm if STIP RIP funding programmed in FY 2022/23 is from the 2022 STIP. If part of the funding is from the prior STIP cycle then please use the fund type below for programming prior year STIP funding.	Project was not updated for 2022 STIP. \$50M already allocated moved to prior leaving \$39M in FY23.	8/19/2022	Email
8	Caltrans Federal Programming Group	Bagde	Abhijit	CAL09C: Clarify the purpose of programming \$1000 in FY 2022/23.	Project is in close-out. \$1,000 left in budget to keep project active for any remaining charges. Sales tax ordinance requires measure funds be programmed.	8/19/2022	Email

9	Caltrans Federal Programming Group	Bagde	Abhijit	CAL386: Provide additional details for the project scope.	Project description is updated with location and scope information.	8/19/2022	Email
10	Caltrans Federal Programming Group	Bagde	Abhijit	NCTD05, BIA12: Include the details of the vehicles being acquired.	NCTD05: Updated project description to include vehicle information BIA12: Program information downloaded from Bureau of Indian Affairs CSTIPS system. Vehicle detail not included in system	8/19/2022	Email
11	Caltrans Federal Programming Group	Bagde	Abhijit	SAN115: Since this project received CTC time extension for the STIP IIP funds as part of the 2020 STIP cycle, please use the fund type STIP-IIP Prior to program the STIP funding. Include this funding in the financial summary under "STIP Prior".	STIP Funding has been reprogrammed as STIP prior	8/19/2022	Email
12	Caltrans Federal Programming Group	Bagde	Abhijit	SAN129: Clarify if Transnet funding is being use as match for the STBG funding.	TransNet is being used to match STBG funding. A note is added to the project.	8/19/2022	Email
13	Caltrans Federal Programming Group	Bagde	Abhijit	SAN275: Please clarify if toll credits are being used.	Toll Credits added	8/19/2022	Email
14	Oceanside, City of	Cotter	Teala	MPO ID: CAL277A – this is refencing SR-78/I-5 HOV Connector. However, for clarification, does this encompass the FULL redesign of the SR-78/I-5 interchange including "non-HOV" lanes, as well?	The project is in an environmental phase so the full scope and alternatives have not been defined. Caltrans will provide ample opportunity to comment on the environmental document and alternatives analysis. The project manager at Caltrans District 11 is Kareem Scarlett.	8/26/2022	Email
15	Oceanside, City of	Cotter	Teala	There was no mention of HOV lanes on I-5 from SR-78 to County of San Diego. Why is that? HOV lanes are currently being constructed up to Oceanside, but not through Oceanside to Cristianitos Road (SD County limits). The City would like to request this to be looked into and added to the RTIP list.	Projects and project phases can only be added in the RTIP when funding has been identified. At this time, there is no funding for HOV lanes north of SR 78. The I-5 NCC Environmental document and the 2021 Regional Plan have included HOV lanes to Harbor Drive/Vandergrift Boulevard. Completion of HOV lanes from Harbor Drive to the County Line is included in the 2021 Regional Plan in 2050.	8/26/2022	Email

16	Oceanside, City of	Cotter	Teala	MPO ID: CAL524 – would it be beneficial to note that this is due to a grant?	The project description includes the HSIP Number, but we have clarified to specify that it is an HSIP Grant. Thank you. "Install pedestrian countdown signal heads, ADA-compliance pedestrian pushbuttons, and upgrade traffic signal improvements (HSIP Grant No: H9-11-013)"	8/26/2022	Email
17	Oceanside, City of	Cotter	Teala	MPO ID: CAL604 – the City has been working with Caltrans on addressing bicycle facility improvements and that was not mentioned. The project also involved crosswalk improvements and changes to signal timing for bicyclists. Whatever came of those plans that were reviewed and comments returned to Caltrans? Does this also include the adaptive signals that were planned to be installed at seven signals on SR 76 from Rancho Del Oro to Melrose Drive?	The project description comes from the CTC adopted SHOPP listing. The descriptions are general and include signal and safety improvements.	8/26/2022	Email
18	Oceanside, City of	Cotter	Teala	MPO ID: CAL606 – Can more clarification be provided as to where the improvements are being proposed? The project description notes I-5 curb ramps and accessible ped signals. Is that at all on and off ramps between Mission and Tamarack?	The project description comes from the CTC adopted SHOPP listing. The Project Programming Request (uploaded in ProjectTrak under documents) includes 28 units from Post mile 49.28 to 53.21. Environmental and Design for the project will take place over the next two years which will define the specific projects. Detailed location information can be obtained from the Caltrans Project manager – Tonya Carter.	8/26/2022	Email
19	Oceanside, City of	Cotter	Teala	MPO ID: O14 – Since the City has a few bridges going over the SLR River, please clarify that the bridge being referenced is the Coast Highway Bridge.	We have removed the reference to the Douglas Dr. bridge	8/26/2022	Email
20	Oceanside, City of	Cotter	Teala	MPO ID:O22 – The Project Title needs to be corrected to state “College Boulevard Improvements from Vista Way to Old Grove Road (matches the description).	The project title has been updated. Please note that the City enters it’s own projects in ProjectTrak and is responsible for project titles and descriptions	8/26/2022	Email

21	Oceanside, City of	Cotter	Teala	<p>A list of projects was submitted to SANDAG and MPO ID:O25 was not included on the list:</p> <p>i.SANDAG Project Title: Traffic Management Center and Adaptive Traffic Signals</p> <p>ii.Project Name: Downtown Fiber Optic</p> <p>iii.Description: Various locations as attached - Includes traffic signal interconnect in Mission Avenue between Airport Road and Mesa Drive. Also includes reconstruction of the traffic signals at S Coast Hwy and Vista Way, and Mission Ave and Mesa Drive for new pedestrian push buttons and remote camera and signal timing control. This includes 'smart city' fiber-optic cable infrastructure in the downtown coastal area for remote streetlight operation and public internet service.</p>	This project is completed in the 2023 RTIP as there is no funding programmed beyond FY22. The project shows in Appendix B	8/26/2022	Email
22	Oceanside, City of	Cotter	Teala	<p>MPO ID: SAN153 – Why does this not include the Inland Rail Trail in Oceanside from North Melrose Drive to Pacific Street in Oceanside?</p>	Inland Rail Trail is a long project that is being constructed in phases. Programming rules require that a phase is fully funded to be programmed. Funding for the Oceanside phase has not been identified at this time and is therefore not programmed. The 2021 Regional Plan includes the Oceanside segment in 2035.	8/26/2022	Email
23	Oceanside, City of	Cotter	Teala	<p>Page A-20, CAL561: It is being assumed this is referring to SR-78, but there is no mention of SR-78.</p> <p>Page A-21, CAL604</p> <p>Page A-22, CAL606</p>	This project is complete and should not be included in the grouped listing. It will be removed. This project has been split into two projects for construction. The SR 78 portion will be constructed under CA612 which is added to the RTIP during the public comment period. We have added the SR 78 information to the Project Description.	8/26/2022	Email
24	Oceanside, City of	Cotter	Teala	<p>Are there any plans to widen SR-76 in Oceanside to address the increase in traffic and congestion?</p>	Planned improvements to SR 76 are included in the rural corridors section of the 2021 Regional Plan.	8/26/2022	Email

25	Oceanside, City of	Cotter	Teala	New addition: To improve signal timing coordination between municipalities, it would be beneficial to add a project to have all municipalities obtain a Network Time Protocol (NTP) server to allow all municipalities with different ATMSs to be on the same time stamp.	This is included in the programming pipeline for those agencies that participate in the RAMS set aside which Oceanside is already programmed thru FY23 (RTIP O35 via their Local TransNet funds). Our longer strategic vision is to refresh this RAMS platform and that is what we are working on over the next years but for now RAMS platform provides the ability to be on the same time stamp for signal coordination across agencies.	8/26/2022	Email
----	--------------------	--------	-------	---	--	-----------	-------



Richard Radcliffe

From: Richard Radcliffe
Sent: Thursday, September 1, 2022 5:01 PM
To: Bagde, Abhijit J@DOT
Cc: sue.alpert@sandag.org
Subject: RE: Review comments on SANDAG's Draft 2023 FTIP

Hi Abhijit,

Thank you for providing comments on the draft 2023 RTIP. Please see our responses to your comments in [blue](#) below. Comments and responses will also be included in the final 2023 RTIP document as Appendix L.

Let me know if you have any questions.

Thanks,

Richard Radcliffe

Associate Financial Analyst

619.595.5649 office

619.288.1840 cell

401 B Street, Suite 800, San Diego, CA 92101

SANDAG | Pursuing a brighter future for all



Learn about our [commitment to equity](#)

SANDAG [office hours](#) are Tuesday – Friday and every other Monday from 8 a.m. – 5 p.m.

From: Bagde, Abhijit J@DOT <abhijit.bagde@dot.ca.gov>
Sent: Friday, August 19, 2022 3:17 PM
To: Richard Radcliffe <Richard.Radcliffe@sandag.org>; Sue Alpert <sue.alpert@sandag.org>
Cc: Luna, Alma@DOT <alma.luna@dot.ca.gov>
Subject: Review comments on SANDAG's Draft 2023 FTIP

CAUTION: This email originated from outside of SANDAG. Do not click links or open attachments unless you are expecting the content.

Hello Richard and Sue,

Thank you very much for providing us an opportunity to review the SANDAG's Draft 2023 FTIP. My compliments to you and staff at SANDAG for preparing an excellent document.

Please include response to the comments below when submitting the final 2023 FTIP to Caltrans.

Let me know of any questions.

Have a wonderful weekend.

General Comments:

1. Page 4-1: Inflation Analysis: Please change the reference to the “2022 Fund Estimate (FE)”. [Reference has been updated to 2022 Fund Estimate \(FE\)](#)
2. Page 4-16: Highway Costs: Please confirm if \$65 million for operations and administrative costs and \$535 million for maintenance costs are correct as they have been edited with “Strikethrough”. [Information was updated to \\$75 million for operations and administrative costs and \\$550 million for maintenance costs](#)

Financial Summary:

2. SHOPP: Update the revenue and programming per attached latest report. [SHOPP revenue and programming has been updated to align with information transmitted on March 7, 2023](#)
3. Highway Bridge Program: Revenue and programming information for the FY 2024/25 is not consistent with the information transmitted on March 23, 2023. Please clarify. [Funding on CHV69 has been moved to FY27 as it is shown in Beyond on the HBP listing](#)
4. Highway Safety Improvement Program: Revenue and programming information for the FY 2022/23 is not consistent with the information transmitted on March 7, 2023. Please clarify. [HSIP revenue and programming has been updated to align with information transmitted on March 7, 2022](#)

Project Listings:

1. Update programming for SHOPP, HSIP and HBP per comments under “Financial Summary” above. [Please see responses to comments 2-4 under “Financial Summary”](#)
2. CAL09: Please confirm if STIP RIP funding programmed in FY 2022/23 is from the 2022 STIP. If part of the funding is from the prior STIP cycle then please use the fund type below for programming prior year STIP funding. [Project was not updated for 2022 STIP. \\$50M already allocated moved to prior leaving \\$39M in FY23.](#)

Fund Table Manager - Work - Microsoft Edge
 https://ctips-prod.dot.ca.gov/ctips/BrowseAllFundsForm.do

Edit Fund Type

Fund Type Details

Fund ID: Fund1 Name:

Detailed Fund Description ('Huh?' Button):

Blended Fund Type

Match %: Match Fund:

Type:

Federal
 State
 Local

Archived Fund Type State Highway Account

Program Category(s) Containing this Fund Type

Select Category to Add:

MPO Filter - This Fund Type Applies

AMBAG BCAG
 MTC SACOG
 Shasta SJCOG
 Kings TRPA

3. CAL09C: Clarify the purpose of programming \$1000 in FY 2022/23. Project is in close-out. \$1,000 left in budget to keep project active for any remaining charges. Sales tax ordinance requires measure funds be programmed.
4. CAL386: Provide additional details for the project scope. Project description is updated with location and scope information.
5. NCTD05, BIA12: Include the details of the vehicles being acquired. NCTD05: Updated project description to include vehicle information
6. BIA12: Program information downloaded from Bureau of Indian Affairs CSTIPS system. Vehicle detail not included in system.
7. SAN115: Since this project received CTC time extension for the STIP IIP funds as part of the 2020 STIP cycle, please use the fund type STIP-IIP Prior to program the STIP

funding. Include this funding in the financial summary under "STIP Prior". STIP Funding has been reprogrammed as STIP prior

CTIPS STIP/TCRP/Bond Project Data Entry - ABAGDE - Work - Microsoft Edge
 https://ctips-prod.dot.ca.gov/ctips/FundingForm.do

District	CT Project ID	EA	PPNO	MPO ID	CTIPS ID	Doc Year	Document
75	0021000172		2190		11000000808	2020	STIP

Project Sponsor: San Diego Association of Governments (SANDAG) | MPO: SANDAG | Project Title: San Onofre to Pulgas Double Track Phase 2

County: San Diego | Route: | Suffix: | Prefix: | PM Back: | Suffix: | Prefix: | PM Ahead: | Suffix:

Description
 In Camp Pendleton along the LOSSAN corridor, from MP 216.5 to MP 218.1, construct 1.6 miles of additional second main track capacity adjacent to the main track, including new bridges at MP 217.3 and MP 218.

Change Reason & Status
 Time Extension: Project Allocation
 Active Official
 Waiver Number: 22-46 | Date: 05/18/2022

Comments
 HQ District
 ***** Version 8 - 07/28/2022 *****
 CTC approved a Time Extension for Project Allocation till 06/30/2023 for TCEP. -aa
 ***** Version 7 - 05/13/2022 *****
 CTC approved a Time Extension for Project Allocation till 02/28/2024 for STIP. -aa
 ***** Version 6 - 10/18/2021 *****
 CTC approved an allocation of \$567k TCEP-SPS&E FY 20/21. - aa
 ***** VERSION 5 - 06/29/2021 *****
 Baseline approval for the TCEP fund program - SC
 ***** Version 4 - 02/09/2021 *****
 TCEP project adoption by CTC - Resolution G-20-77

Implementing Agencies
 PA&ED: San Diego Association of Governments (SANDAG)
 R/W: San Diego Association of Governments (SANDAG)

Corridor:
 Archive ADA Sust. Communities Reduces (
 CCC Bike/Ped Rev Lane Baseline Roadw

7. SAN129: Clarify if Transnet funding is being use as match for the STBG funding. TransNet is being used to match STBG funding. A note is added to the project.
8. SAN275: Please clarify if toll credits are being used. Toll Credits added

Abhijit J. Bagde, P.E.
Senior Transportation Engineer
Division of Financial Programming
Office of Federal Programming and Data Management
Phone: (916) 654-3638
Mobile: (916) 215-9785

Richard Radcliffe

From: Richard Radcliffe
Sent: Friday, September 2, 2022 10:01 AM
To: TCotter@oceansideca.org
Cc: David Toschak; HBahadori@oceansideca.org; Sue Alpert
Subject: RE: Draft RTIP comments from City of Oceanside
Attachments: PIR EA 43091K 1119000198 - Final reduced.pdf

Hi Teala,

Thank you so much for providing comments on the draft 2023 RTIP. Please see our responses in [blue](#) below. Comments and responses will also be included in the final 2023 RTIP document as Appendix L.

Thanks,

Richard Radcliffe

Associate Financial Analyst

619.595.5649 office

619.288.1840 cell

401 B Street, Suite 800, San Diego, CA 92101

SANDAG | Pursuing a brighter future for all



Learn about our [commitment to equity](#)

SANDAG [office hours](#) are Tuesday – Friday and every other Monday from 8 a.m. – 5 p.m.

From: Teala Cotter <TCotter@oceansideca.org>
Sent: Thursday, August 25, 2022 5:54 PM
To: Richard Radcliffe <richard.radcliffe@sandag.org>
Cc: David Toschak <DToschak@oceansideca.org>; Hamid Bahadori <HBahadori@oceansideca.org>
Subject: Draft RTIP comments from City of Oceanside

CAUTION: This email originated from outside of SANDAG. Do not click links or open attachments unless you are expecting the content.

Dear Mr. Radcliffe,

I appreciate the opportunity to review the draft Regional Transportation Improvement Program (RTIP). The City of Oceanside's comments are as follows:

- 1) Chp 3 – RTIP Project Listing
 - a. MPO ID: CAL277A – this is refencing SR-78/I-5 HOV Connector. However, for clarification, does this encompass the FULL redesign of the SR-78/I-5 interchange including “non-HOV” lanes, as well?

The project is in an environmental phase so the full scope and alternatives have not been defined. Caltrans will provide ample opportunity to comment on the environmental document and alternatives analysis. The project manager at Caltrans District 11 is Kareem Scarlett.

- b. There was no mention of HOV lanes on I-5 from SR-78 to County of San Diego. Why is that? HOV lanes are currently being constructed up to Oceanside, but not through Oceanside to Cristianitos Road (SD County limits). The City would like to request this to be looked into and added to the RTIP list. Projects and project phases can only be added in the RTIP when funding has been identified. At this time, there is no funding for HOV lanes north of SR 78. The I-5 NCC Environmental document and the 2021 Regional Plan have included HOV lanes to Harbor Drive/Vandergrift Boulevard. Completion of HOV lanes from Harbor Drive to the County Line is included in the 2021 Regional Plan in 2050.
- c. MPO ID: CAL524 – would it be beneficial to note that this is due to a grant? The project description includes the HSIP Number, but we have clarified to specify that it is an HSIP Grant:
Install pedestrian countdown signal heads, ADA-compliance pedestrian pushbuttons, and upgrade traffic signal improvements (HSIP Grant No: H9-11-013)
- d. MPO ID: CAL604 – the City has been working with Caltrans on addressing bicycle facility improvements and that was not mentioned. The project also involved crosswalk improvements and changes to signal timing for bicyclists. Whatever came of those plans that were reviewed and comments returned to Caltrans? Does this also include the adaptive signals that were planned to be installed at seven signal son SR 76 from Rancho Del Oro to Melrose Drive?
The project description comes from the CTC adopted SHOPP listing. The descriptions are general and include signal and safety improvements. The adaptive signals are in construction. Jeff Baluyut is the PE and Kareem Scarlett is the PM and can answer more questions.
- e. MPO ID: CAL606 – Can more clarification be provided as to where the improvements are being proposed? The project description notes I-5 curb ramps and accessible ped signals. Is that at all on and off ramps between Mission and Tamarack?
The project description comes from the CTC adopted SHOPP listing. The Project Programming Request (uploaded in ProjectTrak under documents) includes 28 units from Post mile 49.28 to 53.21. Environmental and Design for the project will take place over the next two years which will define the specific projects. Detailed location information can be obtained from the Caltrans Project manager – Tonya Carter.
- f. MPO ID: O14 – Since the City has a few bridges going over the SLR River, please clarify that the bridge being referenced is the Coast Highway Bridge.
We have removed the reference to the Douglas Dr. bridge.
- g. MPO ID:O22 – The Project Title needs to be corrected to state “College Boulevard Improvements from Vista Way to Old Grove Road (matches the description).
The project title has been updated. Please note that the City enters its own projects in ProjectTrak and is responsible for project titles and descriptions.
- h. A list of projects was submitted to SANDAG and MPO ID:O25 was not included on the list:
 - i. SANDAG Project Title: Traffic Management Center and Adaptive Traffic Signals
 - ii. Project Name: Downtown Fiber Optic
 - iii. Description: Various locations as attached - Includes traffic signal interconnect in Mission Avenue between Airport Road and Mesa Drive. Also includes reconstruction of the traffic signals at S Coast Hwy and Vista Way, and Mission Ave and Mesa Drive for new pedestrian push

buttons and remote camera and signal timing control. This includes 'smart city' fiber-optic cable infrastructure in the downtown coastal area for remote streetlight operation and public internet service.

This project is shown as Completed in the 2023 RTIP as there is no funding programmed beyond FY22. The project shows in Appendix B.

- i. MPO ID: SAN153 – Why does this not include the Inland Rail Trail in Oceanside from North Melrose Drive to Pacific Street in Oceanside?
Inland Rail Trail is a long project that is being constructed in phases. Programming rules require that a phase is fully funded to be programmed. Funding for the Oceanside phase has not been identified at this time and is therefore not programmed. The 2021 Regional Plan includes the Oceanside segment in 2035.

2) Appx A – Grouped Project Listings

- a. Page A-20, CAL561: It is being assumed this is referring to SR-78, but there is no mention of SR-78.
- b. Page A-21, CAL604: (same comment as above in 1d.)
- c. Page A-22, CAL606: (same comments as above in 1e.)

This project is complete and should not be included in the grouped listing. It will be removed. This project has been split into two projects for construction. The SR 78 portion will be constructed under CA612 which is added to the RTIP during the public comment period. We have added the SR 78 information to the Project Description.

3) Are there any plans to widen SR-76 in Oceanside to address the increase in traffic and congestion?

Planned improvements to SR 76 are included in the rural corridors section of the 2021 Regional Plan.

Table A.12: Rural Corridors

Rural Corridors					
Project ID	Year Built	Category	Project Name	Description	Cost (\$2020) Millions
AT092	2050	Active Transportation	I-8 Corridor – Lake Jennings Park Road to Dunbar Lane	On-Street	\$23
AT093	2050	Active Transportation	I-8 Corridor – Olde Highway 80 to Willows Road	On-Street	\$55
AT095	2050	Active Transportation	I-8 Corridor – Willows Road to SR 79	On-Street	\$22
CC047	2035	Complete Corridor: Rural	I-8 (I-8 to West Willows Road)	Interchange Improvements	\$11
CC048	2050	Complete Corridor: Rural	I-8 (I-8 to East Willows Road)	Interchange Improvements	\$11
CC052	2035	Complete Corridor: Rural	SR 76 (Rice Canyon Road to Pala Reservation)	Straightening	\$60
CC055	2035	Complete Corridor: Rural	SR 76 (SR 76 to Cole Grade Road)	Intersection Improvements	\$1
CC057	2035	Complete Corridor: Rural	SR 76 (SR 76 to Pauma Reservation Road)	Intersection Improvements	\$1
CC058	2035	Complete Corridor: Rural	SR 76 (Pala Casino to Rice Canyon Road)	Facility Improvements	\$1
CC051	2050	Complete Corridor: Rural	SR 76 (SR 79 to Valley Center Road)	Facility Improvements	\$693
CC053	2050	Complete Corridor: Rural	SR 76 (Harolds Road to Pauma Rancho)	Straightening	\$21
CC054	2050	Complete Corridor: Rural	SR 76 (SR 76 to Pala Mission Road)	Intersection Improvements	\$1
CC056	2050	Complete Corridor: Rural	SR 76 (West Reservation Boundary to East Reservation Boundary)	Shoulder Widening	\$40
CC145	2025	Complete Corridor: ATDM/SIS	SR 76	SIS	\$55
CC144	2035	Complete Corridor: ATDM/SIS	SR 76	ATDM	\$159
CC060	2035	Complete Corridor: Rural	SR 79 (SR 79 to Schoolhouse Canyon Road)	Intersection Improvements	\$1
CC059	2050	Complete Corridor: Rural	SR 79 (Deer Canyon Road to San Felipe Road)	Shoulder Widening	\$226
CC147	2025	Complete Corridor: ATDM/SIS	SR 79	SIS	\$14
CC146	2035	Complete Corridor: ATDM/SIS	SR 79	ATDM	\$40
CC049	2035	Complete Corridor: Rural	SR 94 (SR 94 to Melody Road/Daisy Drive)	Intersection Improvements	\$8
CC062	2050	Complete Corridor: Rural	SR 94 (Jamul Reservation to Tecate Road)	Shoulder Widening/ Straightening	\$252

- 4) New addition: To improve signal timing coordination between municipalities, it would be beneficial to add a project to have all municipalities obtain a Network Time Protocol (NTP) server to allow all municipalities with different ATMSs to be on the same time stamp.

This is included in the programming pipeline for those agencies that participate in the RAMS set aside which Oceanside is already programmed thru FY23 (RTIP O35 via their Local TransNet funds). Our longer strategic vision is to refresh this RAMS platform and that is what we are working on over the next years but for now RAMS platform provides the ability to be on the same time stamp for signal coordination across agencies.

Please let me know if you have any questions.

Sincerely,

*Teala Cotter, T.E.
City Traffic Engineer
Public Works
300 North Coast Highway
Oceanside CA 92054*

Phone: 760-435-3538

PLEASE NOTE NEW EMAIL ADDRESS: tcotter@oceansideca.org

Appendix M

Caltrans

2023 Federal State Transportation Improvement Program Checklist



2023 Regional Transportation Improvement Program
FY 2023-2027

2023 Federal Transportation Improvement Program (FTIP) Checklist for Caltrans FTIP Coordinator

I. Timeline:

Ensure each Metropolitan Planning Organization (MPO) submits the following items to Caltrans:

- ✓ The *Draft* 2023 FTIP at the start of the FTIP public review period but not later than **August 30, 2022**.
- ✓ Upload the final 2023 FTIP, along with any amendments and to the 2023 FTIP in the California Transportation Improvement Program System (CTIPS) by **September 30, 2022**.
- ✓ Email web-link to the Final 2023 FTIP and amendments to Caltrans by **September 30, 2022**.

II. FTIP Package Submittal:

Paper copies of the draft or final 2023 FTIPs are not required.

Verify that your draft and final FTIP package includes the following:

- Project Listings
 - Projects that are Transportation Control Measures (TCMs) are identified
- Detailed listings for highway and transit grouped projects (back-up listings)
- Board resolution that addresses the following. Include signed board resolution with your final 2023 FTIP.
 - Consistency with the metropolitan transportation planning regulations per Title 23 Code of Federal Regulations (CFR) Part 450
 - Consistency with the Regional Transportation Plan (RTP)____(e.g. RTP 2030)
 - Financial constraint – the enclosed financial summary affirms availability of funding
 - Meets air quality conformity
 - Does not interfere with the timely implementation of the TCMs contained in the State Implementation Plan
 - Compliance with the performance-based planning requirements
 - Completion of the public participation process in accordance with the MPO’s Public Participation Plan (PPP)
- Federal Performance Measures:
 - The FTIP must be designed such that once implemented, it makes progress toward achieving the performance targets established under 23 CFR 450.306(d).
 - Include description of the anticipated effect of the FTIP toward achieving the performance targets identified in the metropolitan transportation plan/RTP, linking investment priorities to the performance targets.
 - Submit FTIP Performance Measures Reporting Workbook in Excel via email.
- Financial Summary
 - Includes financial information covering the first four years of the FTIP
 - Excel file submitted electronically using template dated _____
- Include analysis of revenues dedicated for maintaining and operating the federal-aid system
- Air quality conformity analysis and determination
- PPP/Interagency Consultation
- Expedited Project Selection Procedures (EPSP) documentation
- Web link to the CMAQ and STBGP project selection process

Appendix N

Glossary of Terms and Acronyms



**2023 Regional Transportation Improvement Program
FY 2023-2027**

Appendix N

Glossary of Terms and Acronyms

A

AB	Assembly Bill
ABM	Activity-Based Model
AC	Advanced Construction
ACS	American Communities Survey
ADA	Americans with Disabilities Act
ADT	Average Daily Traffic
APCB	San Diego Air Pollution Control Board
APCD	San Diego County Air Pollution Control District
ARB	Air Resources Board
ARRA	American Recovery and Reinvestment Act
ATP	Active Transportation Program

B

BIA	Bureau of Indian Affairs
BIL	Bipartisan Infrastructure Law
BIP	Border Infrastructure Program
BPNS	Bicycle, Pedestrian, and Neighborhood Safety Program
BRT	Bus Rapid Transit
BTA	Bicycle Transportation Account

C

CAA	Clean Air Act
CAAA	1990 Clean Air Act Amendments
Caltrans	California Department of Transportation
CARB	California Air Resources Board
CARES	Coronavirus Aid, Relief, and Economic Security Act
CBI	Corridors and Borders Infrastructure
CBO	Community-Based Organizations
CFR	Code of Federal Regulations
CHP	California Highway Patrol
CI	Capacity Increasing
CIP	Capital Improvement Program
CMAQ	Congestion Mitigation and Air Quality Program
CMIA	Corridor Mobility Improvement Account
CMP	Congestion Management Process
CO	Carbon Monoxide
CON	Construction Phase
CPI	Consumer Price Index
CTAC	Cities/County Transportation Advisory Committee

CTC	California Transportation Commission
CTPP	Census Transportation Planning Package
CWG	Conformity Working Group

D

DAR	Direct Access Ramp
DEFM	Demographic and Economic Forecasting Model
DEMO	Federal Demonstration Funding
DOT	United States Department of Transportation

E

EAP	Early Action Program
EMFAC	Emissions Factors Model
EPA	United States Environmental Protection Agency
EPSP	Expedited Project Selection Process

F

FAST Act	Fixing America's Surface Transportation Act
FE	Fund Estimate
FHWA	Federal Highway Administration
FR	Federal Register
FRA	Federal Railroad Administration
FSP	Freeway Service Patrol or FSP Act
FSTIP	Federal State Transportation Improvement Program
FTA	Federal Transit Administration
FTIP	Federal Transportation Improvement Program
FWG	Freight Working Group
FY	Fiscal Year

G

GARVEE	Grant Anticipation Revenue Vehicle
GHG	Greenhouse Gas
GIS	Geographic Information System

H

HBP	Highway Bridge Program
HBRR	Highway Bridge Repair and Replacement (TEA-21)
HES	Hazard Elimination Safety
HIRE	Hiring Incentives to Restore Employment
HOV	High-Occupancy Vehicle
HPMS	Highway Performance Monitoring System
HPP	High-Priority Program
HRCSA	Highway-Railroad Crossing Safety Account
HRRR	High-Risk Rural Roads

HSIP Highway Safety Improvement Program
HUD Housing and Urban Development

I

ICMI Integrated Corridor Management Initiative
IIJA Infrastructure Investment and Jobs Act
IIP Interregional Improvement Program
IM Interstate Maintenance
IRR Indian Reservation Road
ITOC *TransNet* Independent Taxpayer Oversight Committee
ITS Intelligent Transportation System

J

JTOC Joint Transportation Operations Center

K

KNR Kiss & Ride (passenger drop-off zone)

L

LBRSA Local Bridge Seismic Retrofit Account (State Prop. 1B)
LIM Low-Income/Minority
LOS Level of Service
LOSSAN Los Angeles – San Diego – San Luis Obispo Rail Corridor

M

MAP-21 Moving Ahead for Progress in the 21st Century
MGRA Master Geographic Reference Areas
MPO Metropolitan Planning Organization
MTS Metropolitan Transit System

N

NAAQS National Ambient Air Quality Standards
NCI Non-Capacity Increasing
NCTD North County Transit District
NEPA National Environmental Protection Act
NHS National Highway System
NOx Nitrogen Oxide

P

P/PE Preliminary Engineering Phase
PADT Person Average Daily Traffic
PeMS Caltrans Performance Measurement System
PLH Public Lands Highway
PM Particulate Matter
PNR Park & Ride

POF	Plan of Finance
POP	Program of Projects
PPEI	Peak-Period Exposure Index
PPNO	Programming Project Number (Caltrans)
PPP	Public Participation Plan
PTA	Public Transportation Account
PTMISEA	Public Transportation Modernization, Improvement, and Service Enhancement Account

R

RAQS	Regional Air Quality Strategy
RAS	Regional Arterial System
RCP	Regional Comprehensive Plan
RHNA	Regional Housing Needs Assessment
RHWG	Regional Housing Working Group
RIP	Regional Improvement Program
ROG	Reactive Organic Gas
ROW	Right-of-Way
RSTP	Regional Surface Transportation Program
RTC	Regional Transportation Commission
RTCIP	Regional Transportation Congestion Improvement Program
RTIP	Regional Transportation Improvement Program
RTP	Regional Transportation Plan or Recreational Trails Program
RTPA	Regional Transportation Planning Agency

S

SAFETEA-LU	Safe, Accountable, Flexible, and Efficient Transportation Equity Act: A Legacy for Users
SANDAG	San Diego Association of Governments
SANTEC	San Diego Regional Traffic Engineers Council
SB	Senate Bill
SB 1	The Road Repair and Accountability Act of 2017
SCAT	Subcommittee for Accessible Transportation
SD&AE	San Diego and Arizona Eastern Railway
SHA	State Highway Account
SHOPP	State Highway Operation and Protection Program
SIP	State Implementation Plan (for air quality)
SLPP	State-Local Partnership Program
SOV	Single-Occupancy Vehicle
SR	State Route (as in SR 52 – State Route 52)
SR2S	Safe Routes to School Program (federal)
SS	Senior Services
STA	State Transit Assistance
STIP	State Transportation Improvement Program

STIP-IIP	State Transportation Improvement Program – Interregional Improvement Program
STIP-RIP	State Transportation Improvement Program – Regional Improvement Program
STP	Surface Transportation Program
SWG	Stakeholders Working Group (Regional Planning)

T

T-1	Transportation T-tactic: Ridesharing
T-2	Transportation T-tactic: Transit
T-3	Transportation T-tactic: Bicycle
T-4	Transportation T-tactic: Traffic Improvement
TAZ	Traffic Analysis Zone
TAP	Transit Access Point
TCI	Transit Capital Improvement
TCIF	Trade Corridor Improvement Fund
TCM	Transportation Control Measure
TCRP	Traffic Congestion Relief Program
TCSP	Transportation, Community, and Systems Preservation
TDA	Transportation Development Act
TDM	Transportation Demand Management
TE	Transportation Enhancement
TEA-21	Transportation Equity Act for the 21st Century
TIF	Transportation Investment Fund
TIGER	Transportation Investment Generating Economic Recovery
TIP	Transportation Improvement Program
TMA	Transportation Management Area
TPEC	Transportation Project Evaluation Criteria
<i>TransNet</i>	San Diego Region Half-Cent Local Transportation Sales Tax Program
TSGP	Transit Security Grant Program
TSM	Traffic Systems Management
TWG	Technical Working Group

U

UCSD	University of California San Diego
UTC	University Town Center

V

VMT	Vehicle Miles Traveled
VOC	Volatile Organic Compounds